

MILTON KEYNES CITY COUNCIL

(BROOK END, NORTH CRAWLEY)

(30MPH AND 40MPH SPEED RESTRICTIONS) ORDER 2025

WHEREAS Milton Keynes City Council (hereinafter referred to as “the Council”) in exercise of their powers under section 84(1), (2) and (3) and Part IV of Schedule 9 of the Road Traffic Regulation Act 1984, (the Act of 1984) and of all other enabling powers, and after consultation with the Chief Officer of Police in accordance with Part III of Schedule 9 to the Act of 1984, hereby makes the following Order: -

1. This Order may be cited as “Milton Keynes City Council (North Crawley, Brook End) (30mph and 40mph Speed Restrictions) Order 2025” and shall come into force on the day of 2025.
2. No person shall drive any class of motor vehicle at a speed exceeding 30 miles per hour on the lengths of road specified in the Schedule 1 to this Order.
3. No person shall drive any class of motor vehicle at a speed exceeding 40 miles per hour on the lengths of road specified in the Schedule 2 to this Order.
4. The plan annexed to this Order identifies the lengths of road subject to this Order, provided that where there is any inconsistency between the plan and the Schedule, it is the wording of the Schedule which shall prevail.
5. There shall be no exemptions from the provisions of this Order except for the emergency services and Special Forces drivers within the armed forces on operational duties.
6. Without prejudice to the validity of anything done or to any liability incurred in respect of any act or omission before the coming into effect of this Order any provisions of any Orders mentioned in Schedule 3 hereunto are hereby revoked or varied to the extent stated in that Schedule.

SCHEDULE 1

30 MPH SPEED RESTRICTION

BROOK END, NORTH CRAWLEY

BOTH SIDES

- SL1** From a point 55 metres south-west of the centre point of its junction with Chicheley Road, for a distance of 1,114 metres in a generally south-westerly direction.

SCHEDULE 2

40 MPH SPEED RESTRICTION

BROOK END, NORTH CRAWLEY

BOTH SIDES

SL2 From a point 1,169 metres south-west of the centre point of its junction with Chicheley Road, for a distance of 640 metres in a generally south-westerly direction.

SCHEDULE 3

REVOCATIONS

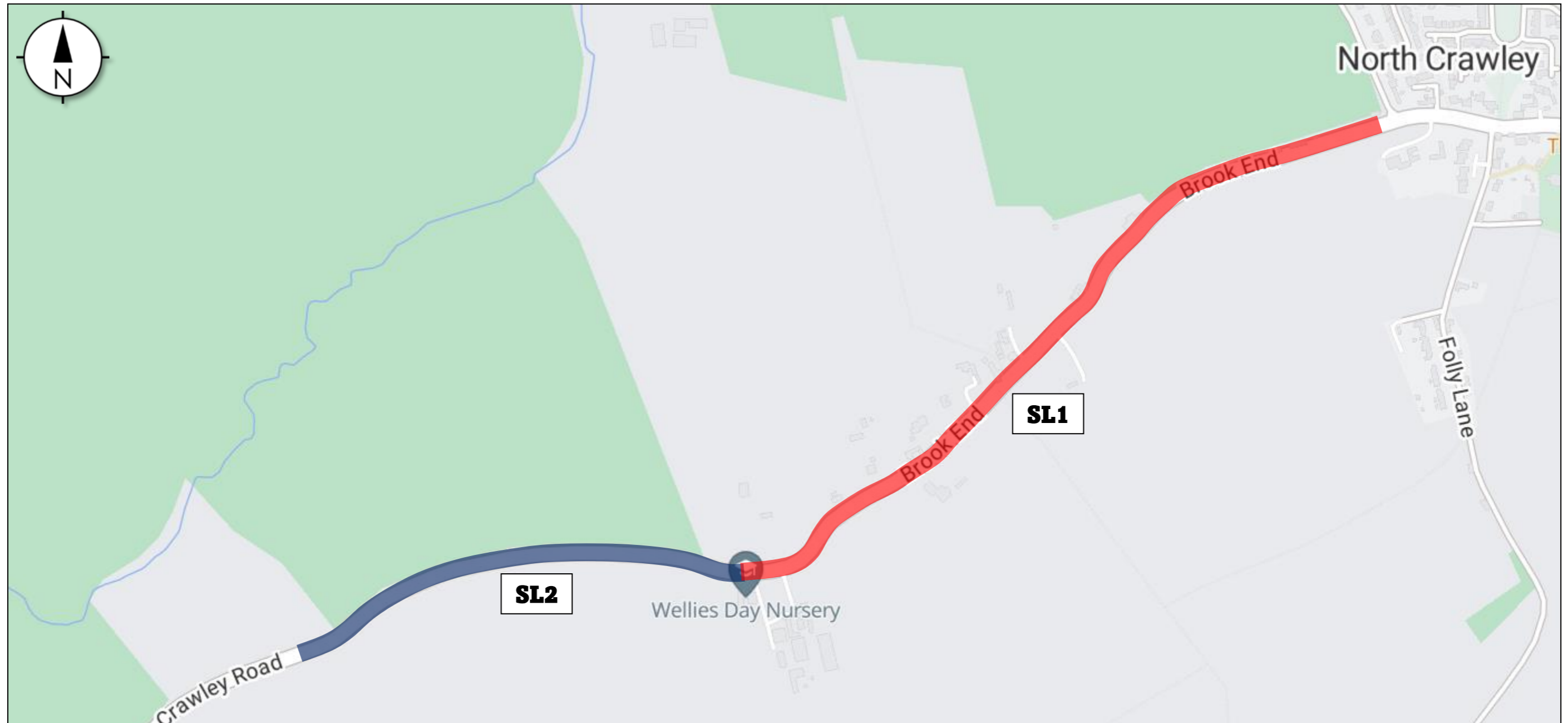
The following Order is HEREBY REVOKED in its entirety:

THE COUNCIL OF THE BOROUGH OF MILTON KEYNES (BROOK END (PART), NORTH CRAWLEY) (40 MPH SPEED RESTRICTION) ORDER 2003

--- END ---


THE COMMON SEAL of the **MILTON KEYNES CITY COUNCIL** was hereunto affixed this day of 2025 in the presence of: -

.....
HEAD OF LEGAL SERVICES




KEY:

 **30mph speed limit**

 TRO reference number

 **40mph speed limit**

 TRO reference number

Map referred to in Milton Keynes City Council (Brook End, North Crawley) (30mph and 40mph Speed Restrictions) Order 2025

The Common Seal of Milton Keynes City Council was hereunto affixed in the presence of:

.....
HEAD OF LEGAL SERVICES