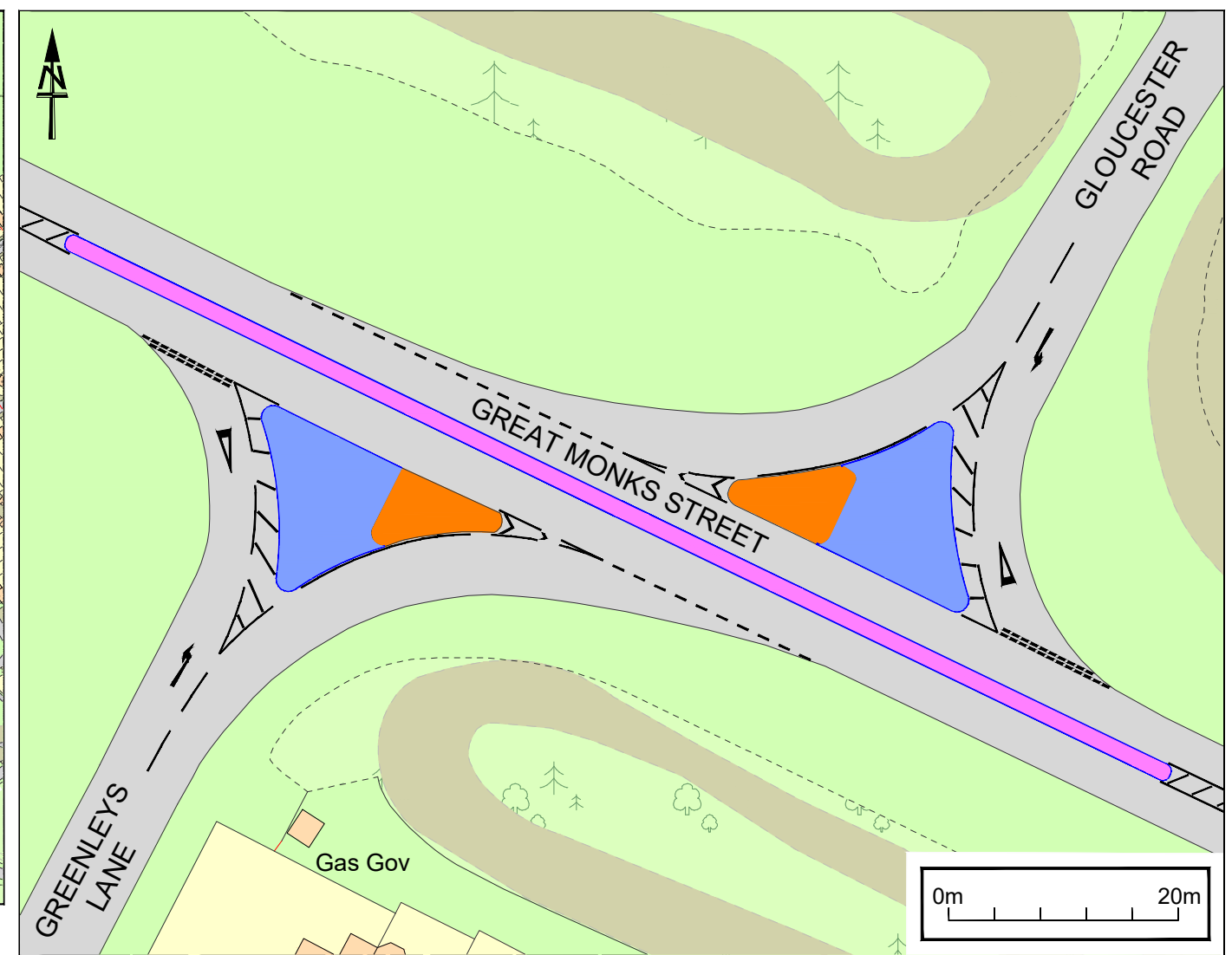
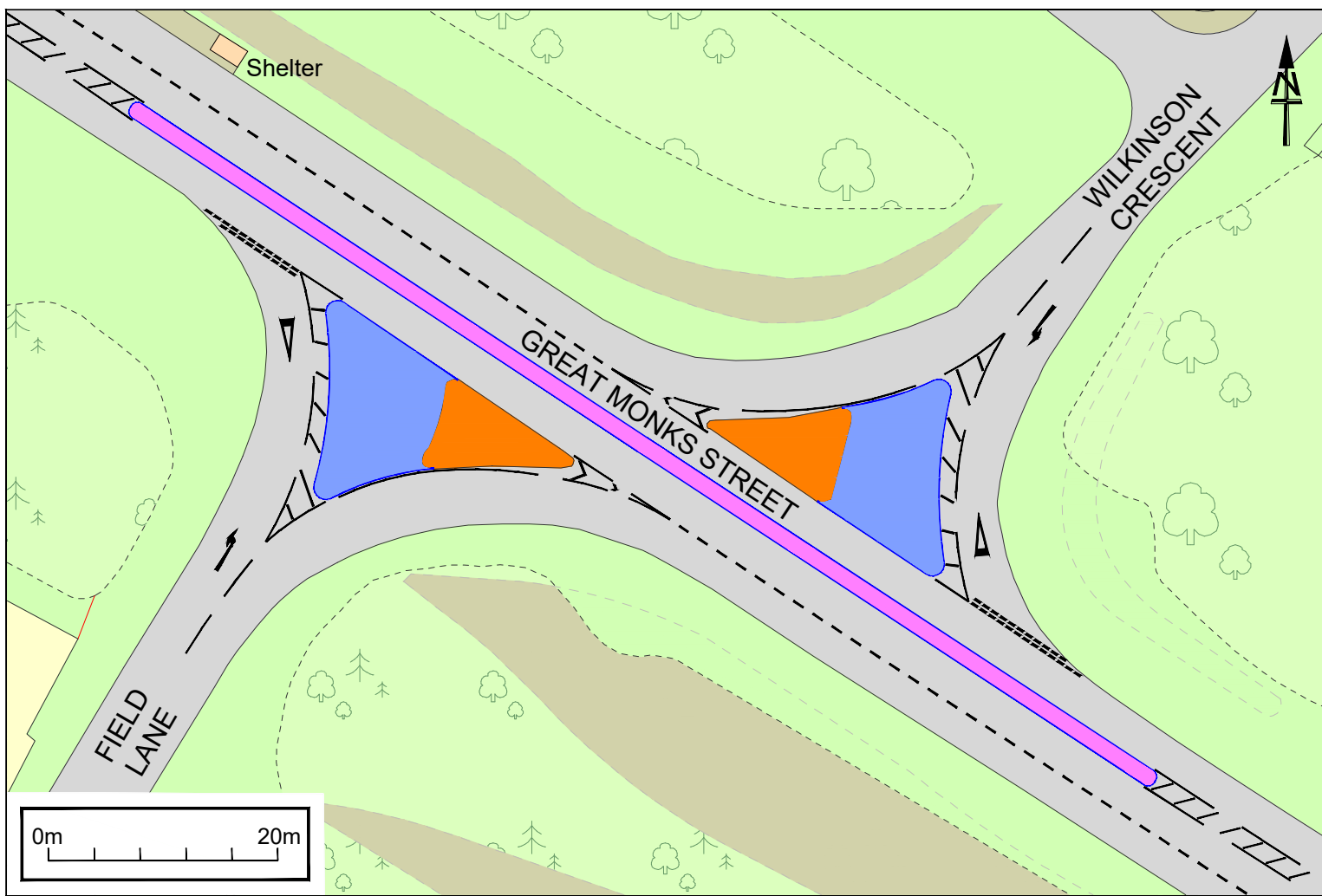





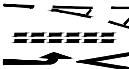

LOCATION PLAN (SCALE 1:5000)



DETAIL 2



DETAIL 1

-  Proposed Kerb
-  Existing grass verge
-  Existing carriageway surface course to remain
-  Proposed traffic island extension
-  Existing traffic island
-  Proposed road markings
-  Proposed central traffic island

KEY

CONSULTATION
V5 GREAT MONKS STREET
FROM H1 TO H2
ROAD SAFETY SCHEME

| | | | | | |
|------------------|-----------------|---------------|------------------|-----------------|-----------------|
| Drawing Size: A3 | Scale: As Shown | Drawn By: CAB | Designed By: PLJ | Checked By: PLJ | Approved By: MW |
|------------------|-----------------|---------------|------------------|-----------------|-----------------|

This map is produced from Ordnance Survey material with the permission of Ordnance Survey on behalf of the Controller of Her Majesty's Stationery Office © Crown copyright. Unauthorised reproduction infringes Crown copyright and may lead to prosecution or civil proceedings. Milton Keynes Council. Licence No. 10019593.

