

**Milton Keynes**

**New Town**

**Heritage Register**

**A 'local list' of new town assets 1967-92**

## **Grid Squares / Areas**

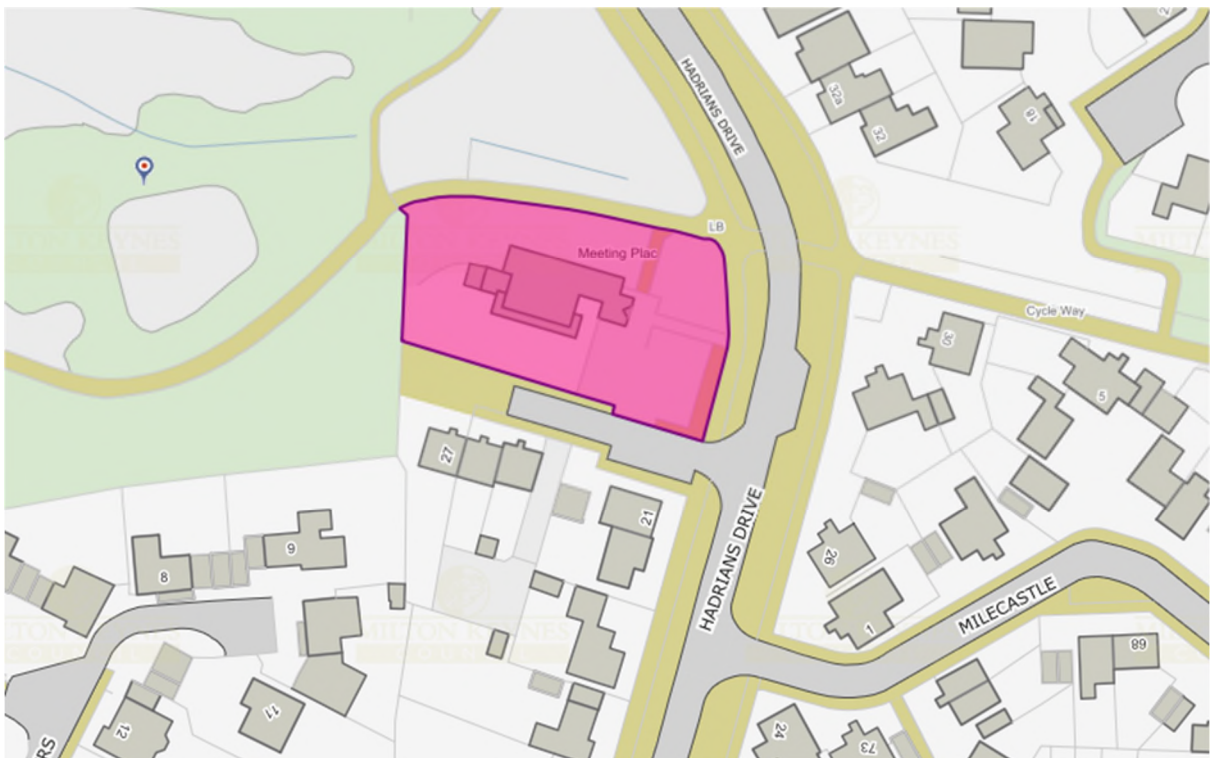
Bancroft .....	3	Neath Hill & Pennyland.....	77
Beanhill .....	5	New Bradwell .....	78
Bletchley .....	8	Newlands.....	79
Bolbeck Park .....	10	Peartree Bridge.....	85
Bradville.....	11	Pennyland.....	87
Bradwell .....	12	Pineham .....	89
Bradwell Abbey .....	14	Shenley Church End .....	90
Bradwell Common.....	17	Shenley Lodge .....	92
Central Milton Keynes.....	23	Simpson .....	93
Downhead Park.....	36	Stacey Bushes.....	97
Downs Barn.....	41	Stantonbury.....	98
Elfield Park.....	46	Stony Stratford.....	100
Emerson Valley.....	47	Tongwell .....	102
Fishermead.....	48	Two Mile Ash.....	103
Fullers Slade .....	50	Willen Lake .....	108
Galley Hill.....	51	Willen .....	110
Great Linford .....	57	Willen Park.....	112
Greenleys.....	62	Wolverton.....	114
Heelands.....	63	Woodhill.....	116
Kiln Farm.....	66	Woolstone .....	117
Knowlhill.....	69	Woughton on the Green.....	119
Linford Wood.....	70	Woughton on the Green, Monkston Park, Woolstone, Oakgrove, Springfield, Peartree Bridge.....	121
Milton Keynes Village/Middleton .....	73		
Mount Farm.....	75		
Neath Hill .....	76		

Bancroft

# HR1 Small Meeting Place

Milton Keynes Development Corporation

Hadrians Drive

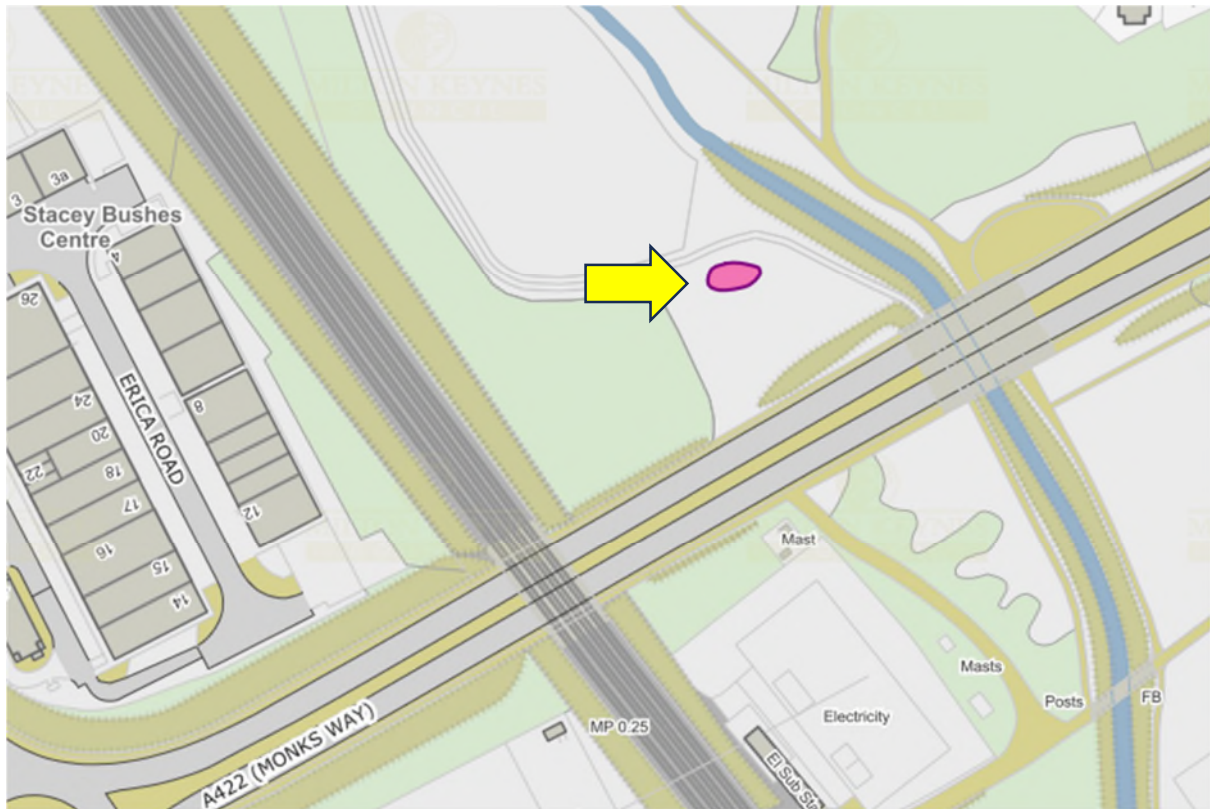


Bancroft

# HR2 Concrete Cows

Liz Leyh/Bill Billings

Monks Way



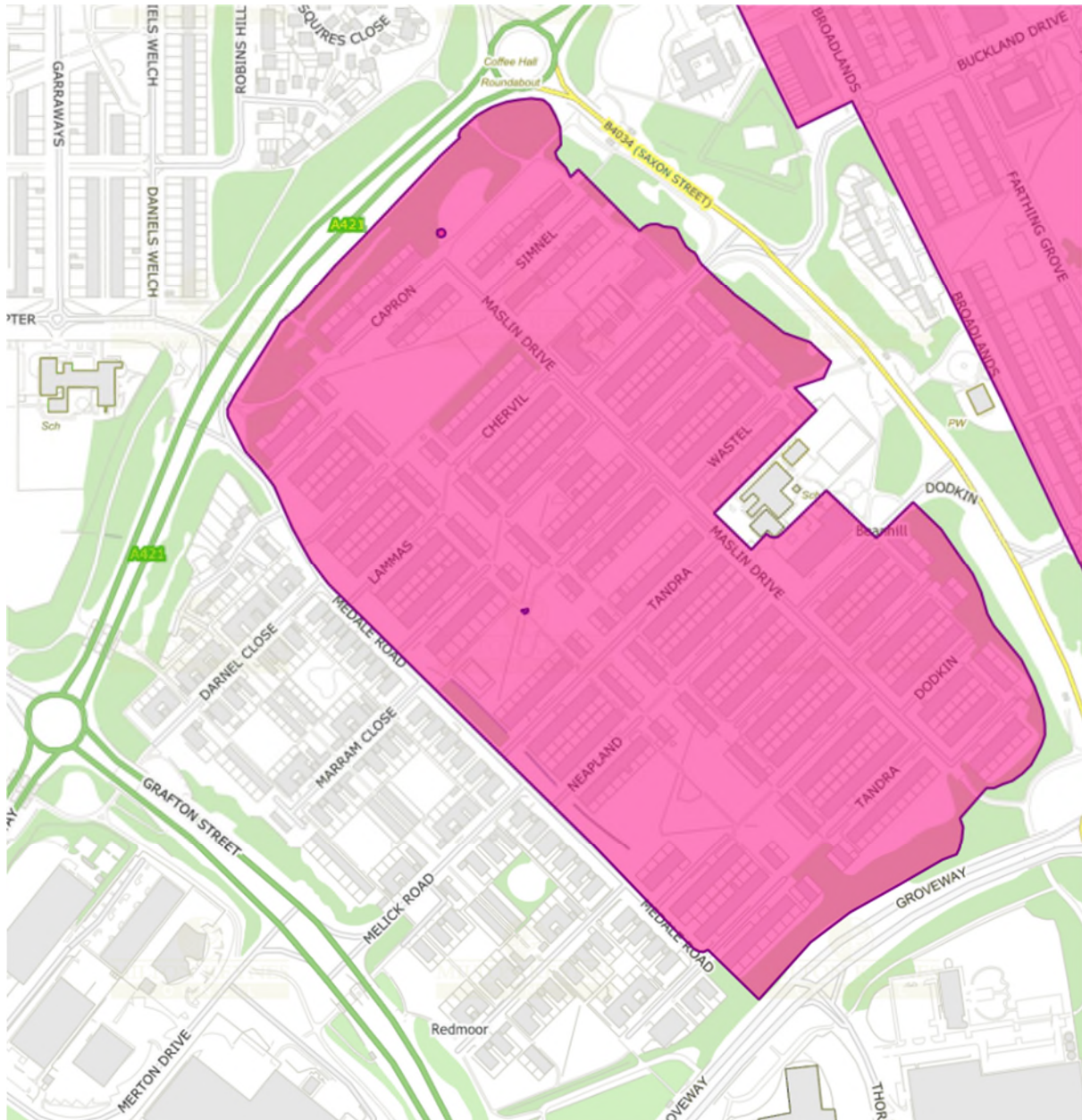


Beanhill

# HR3 Beanhill 1 and Local Centre

Foster Associates

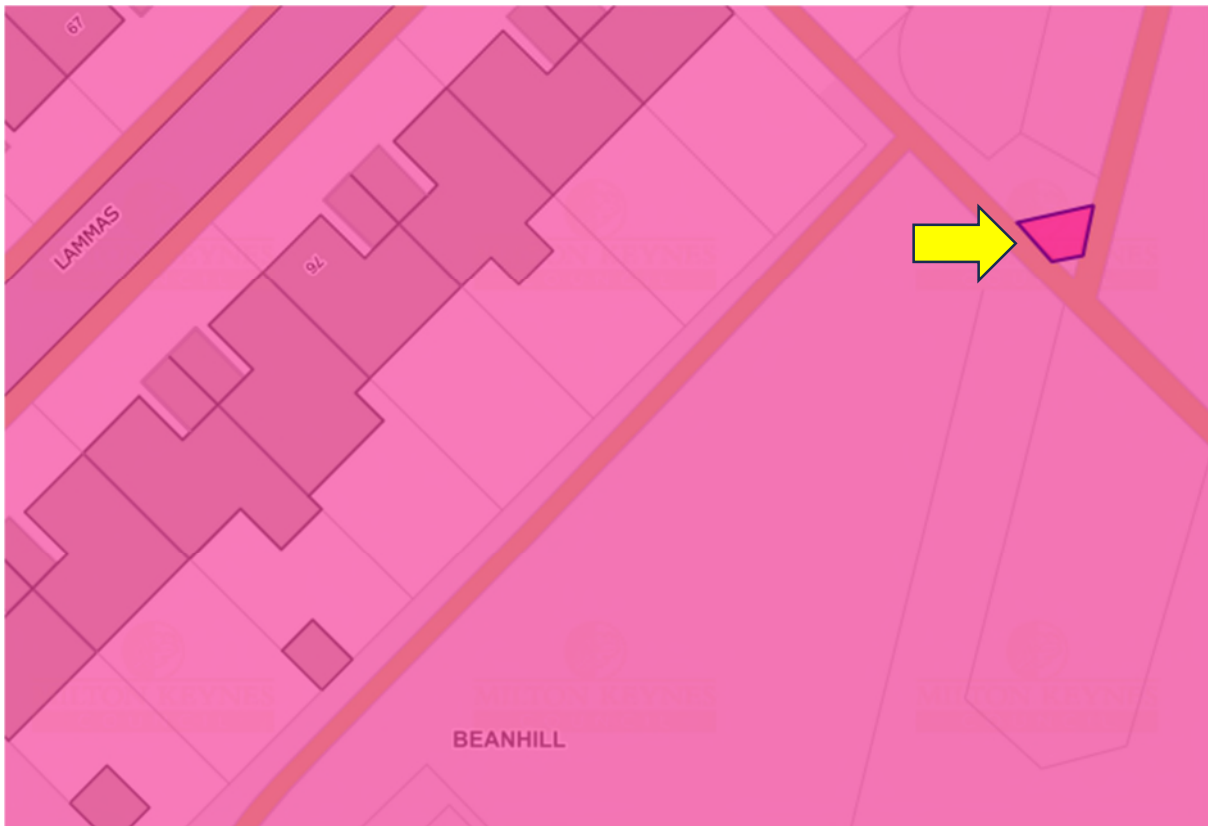
Maslin Drive



Beanhill

## HR235 Tin Man

Liz Leyh



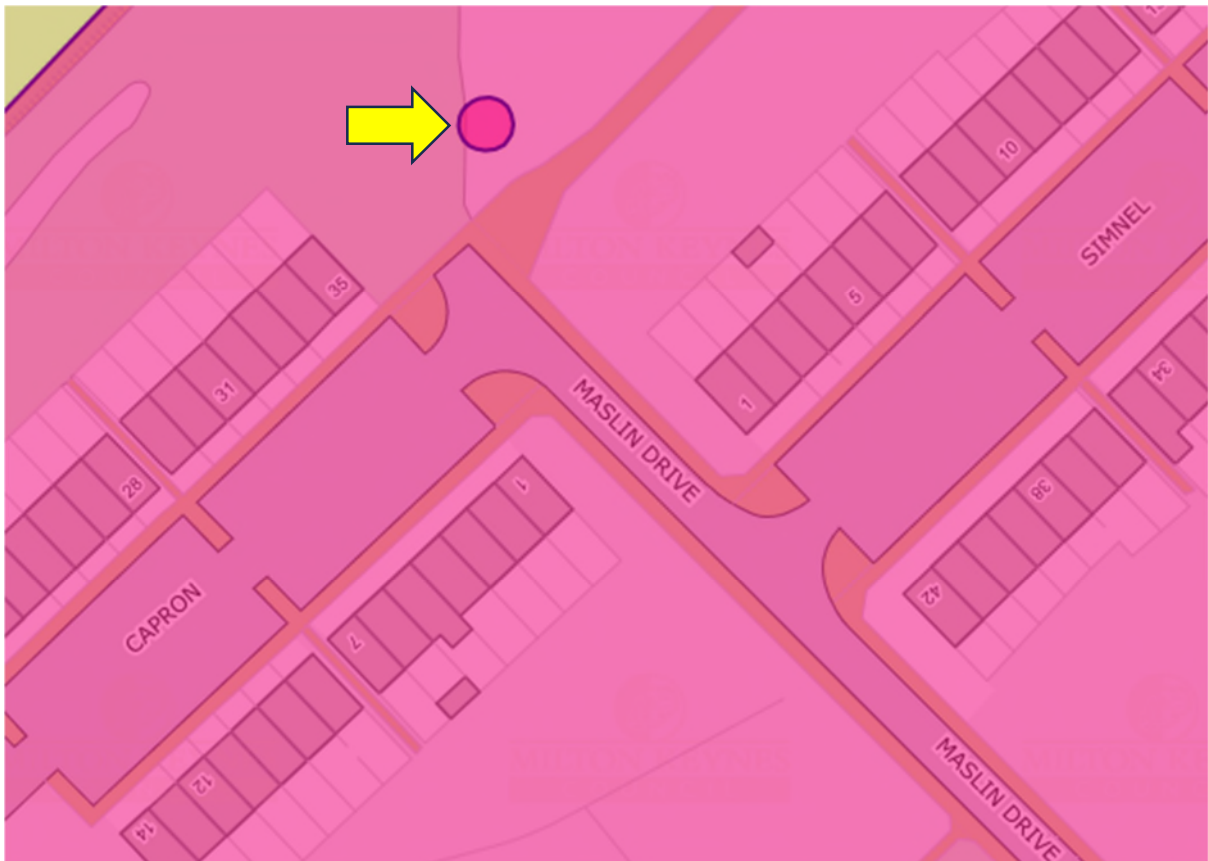
Note: Shown within HR3

---

Beanhill

## HR237 Toadstools

Lesley Bonner



Note: Shown within HR3

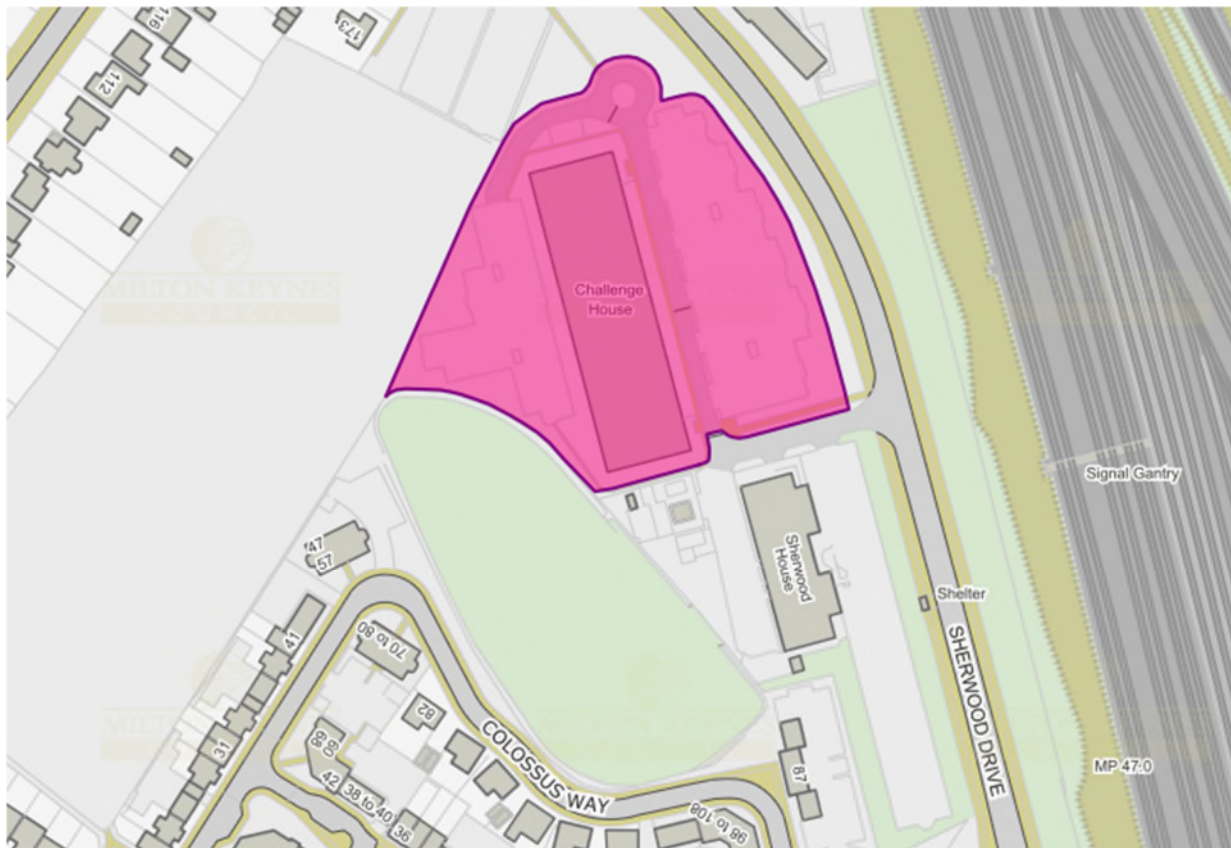
---

Bletchley

# HR6 Sherwood House (former) / Challenge House

Milton Keynes Development Corporation

Sherwood Drive





Bletchley

# HR7 Sycamore Hall

Faulkner-Brown, Hendy, Watkinson, Stonor

Drayton Road

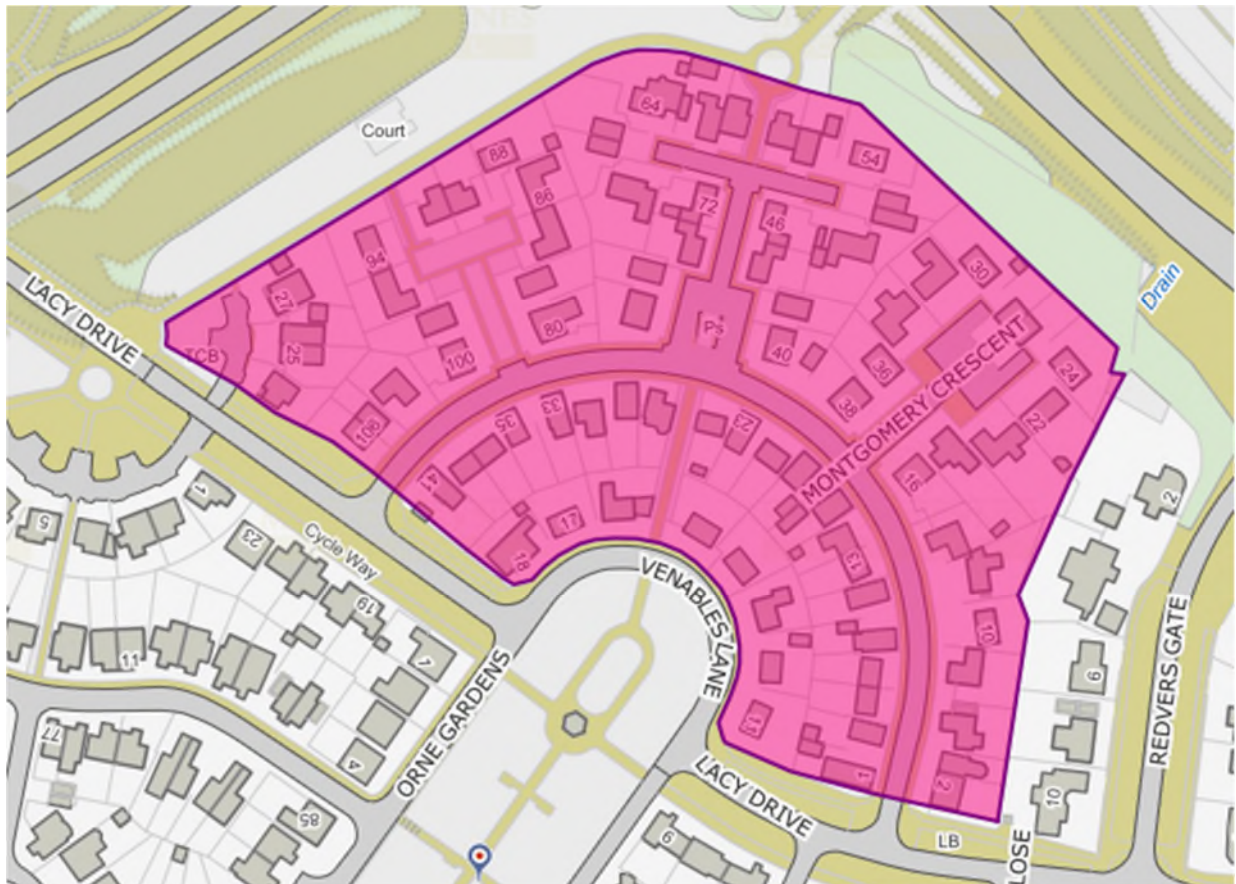


Bolbeck Park

# HR10 Bolbeck Park 1

Milton Keynes Development Corporation

Montgomery Crescent

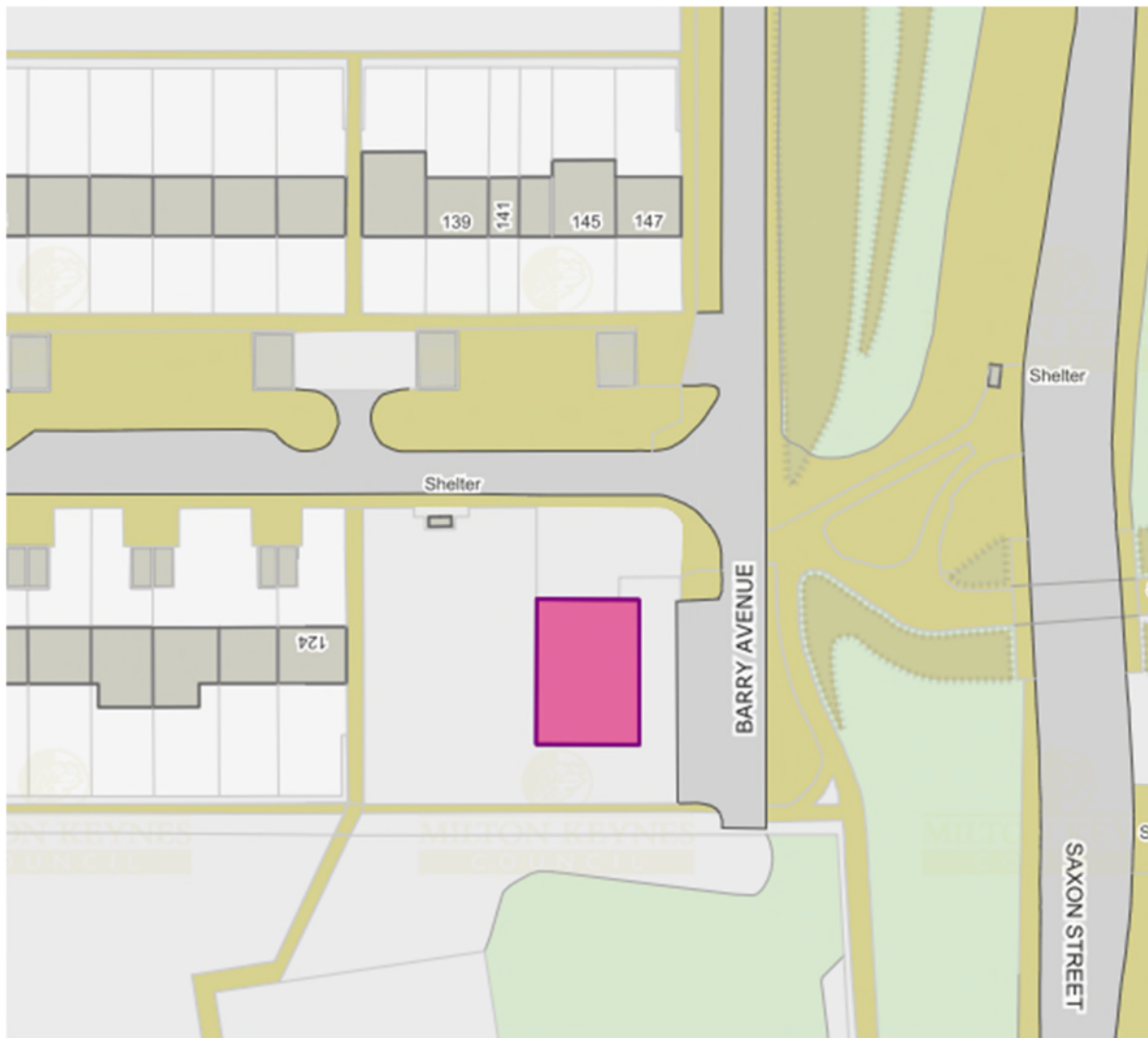


Bradville

# HR221 Bradville Housing Office / Housing Centre

Gillespie, Kidd and Coia

126 Kingsfold / parish council offices





Bradwell

## HR11 Bradwell 3

Milton Keynes Development Corporation

Lenthall Close



Note: HR12 shown to southeast not included.

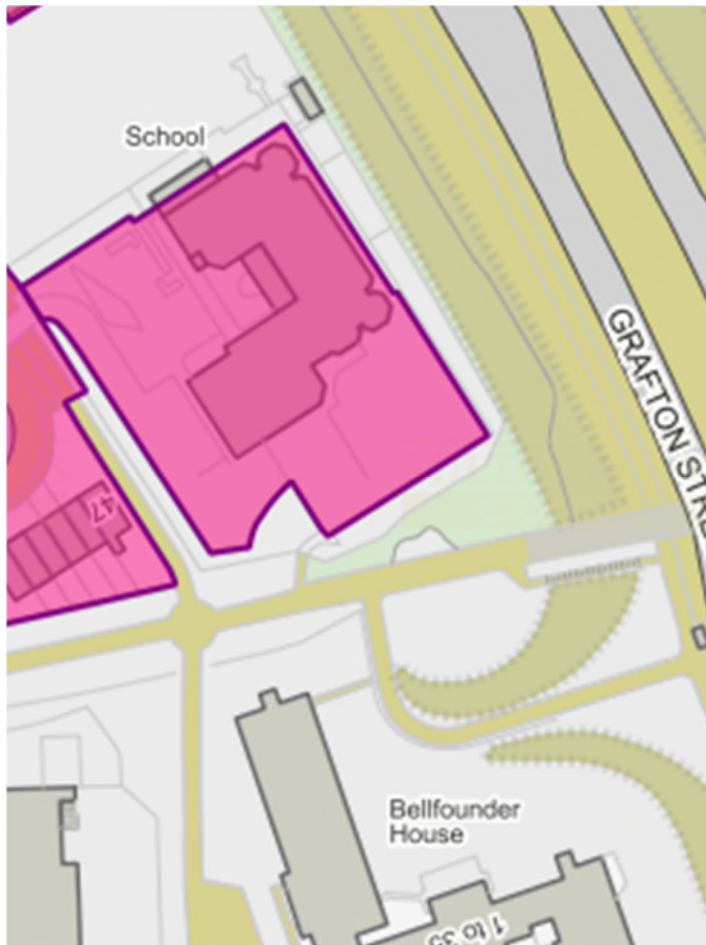
---

Bradwell

# HR14 Priory Common School

**Bucks County Council**

Scatterill Close



HR12 shown to west not included

---

Bradwell Abbey

## **HR19 Petrol Filling Station**

**Addison Design Consultants**

H3 Monks Way

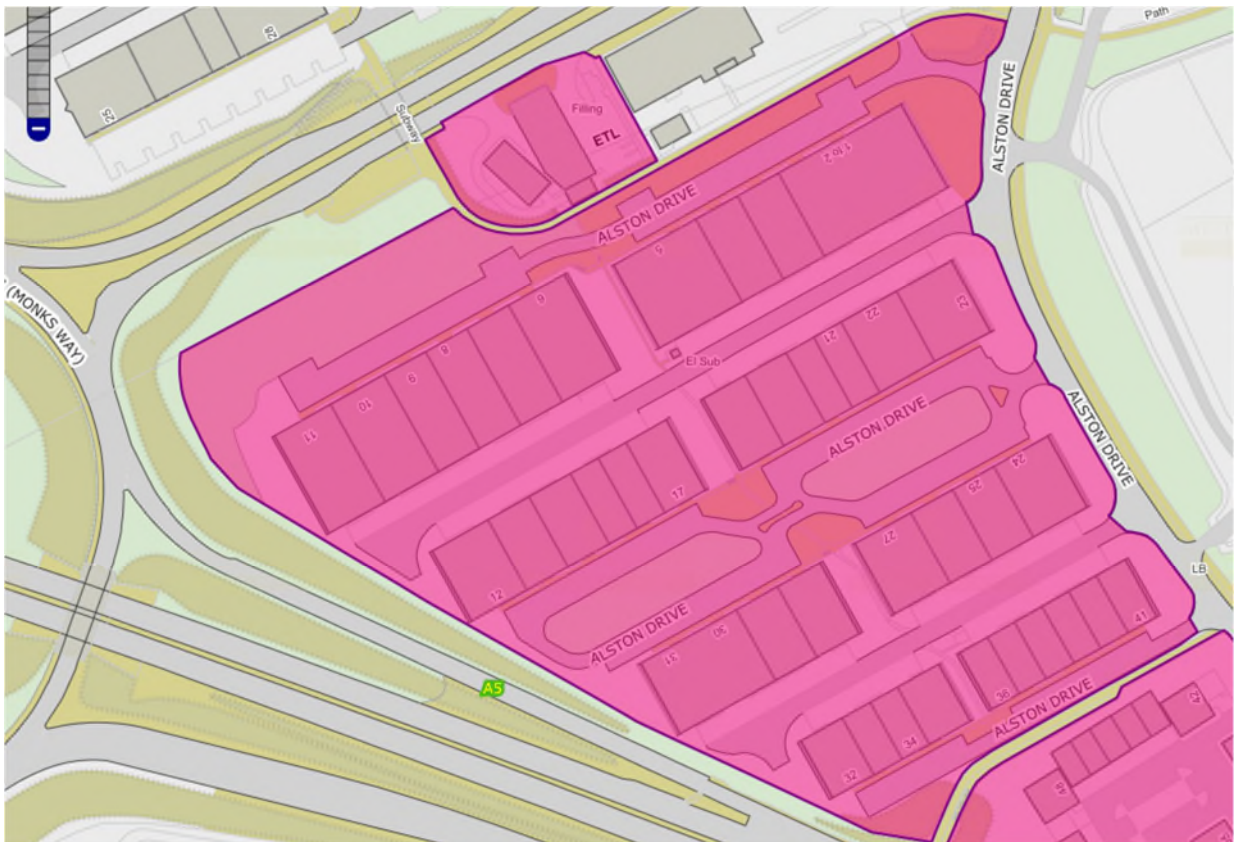
*And*

Bradwell Abbey

## **HR15 Bradwell Abbey 1 Advance Factory Units**

**Milton Keynes Development Corporation**

Alston Drive



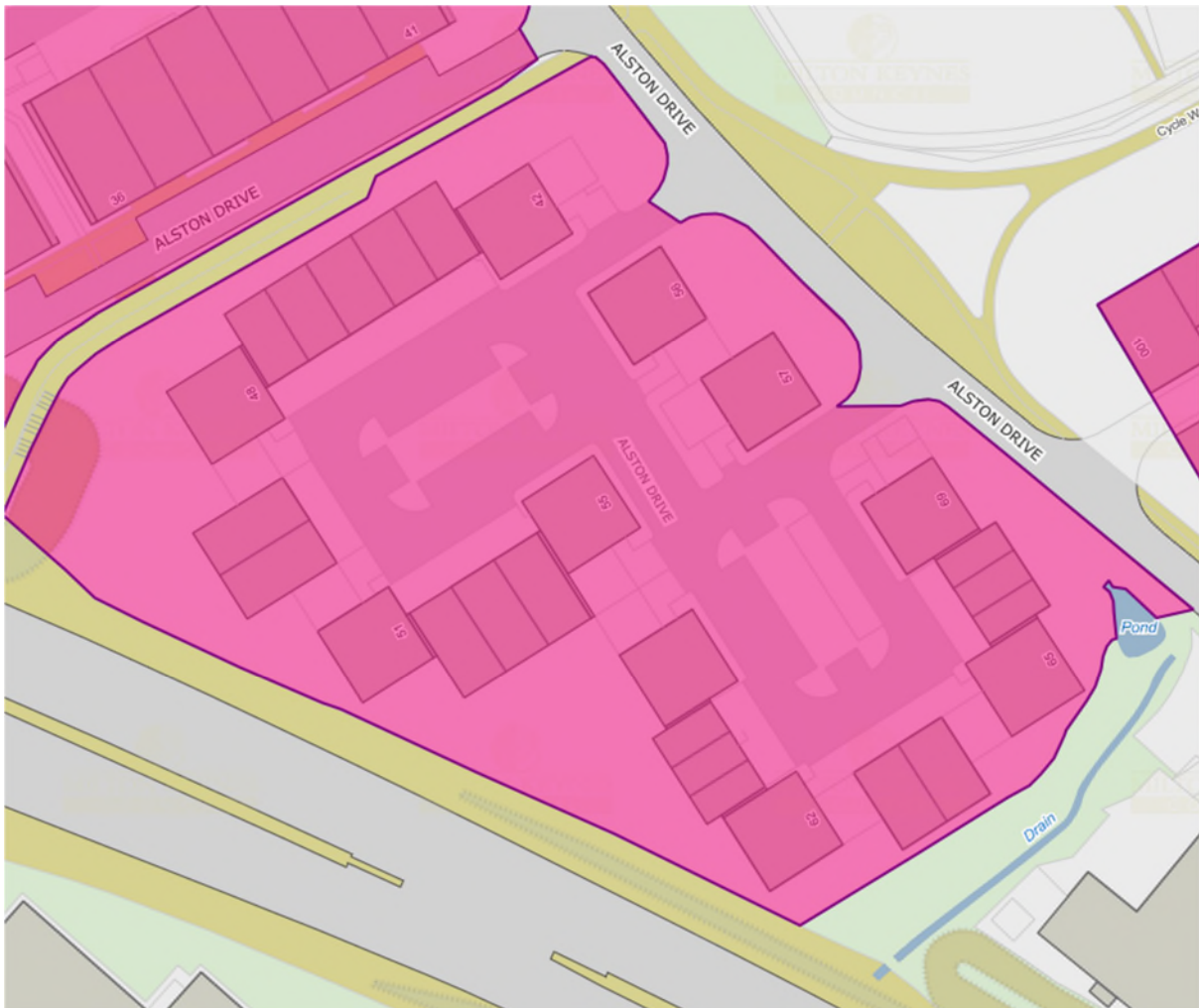
Note: HR16 also shown southeast corner.

Bradwell Abbey

## HR16 Bradwell Abbey 2 Workshops

Milton Keynes Development Corporation

Alston Drive



Note: HR15 also shown to northwest.

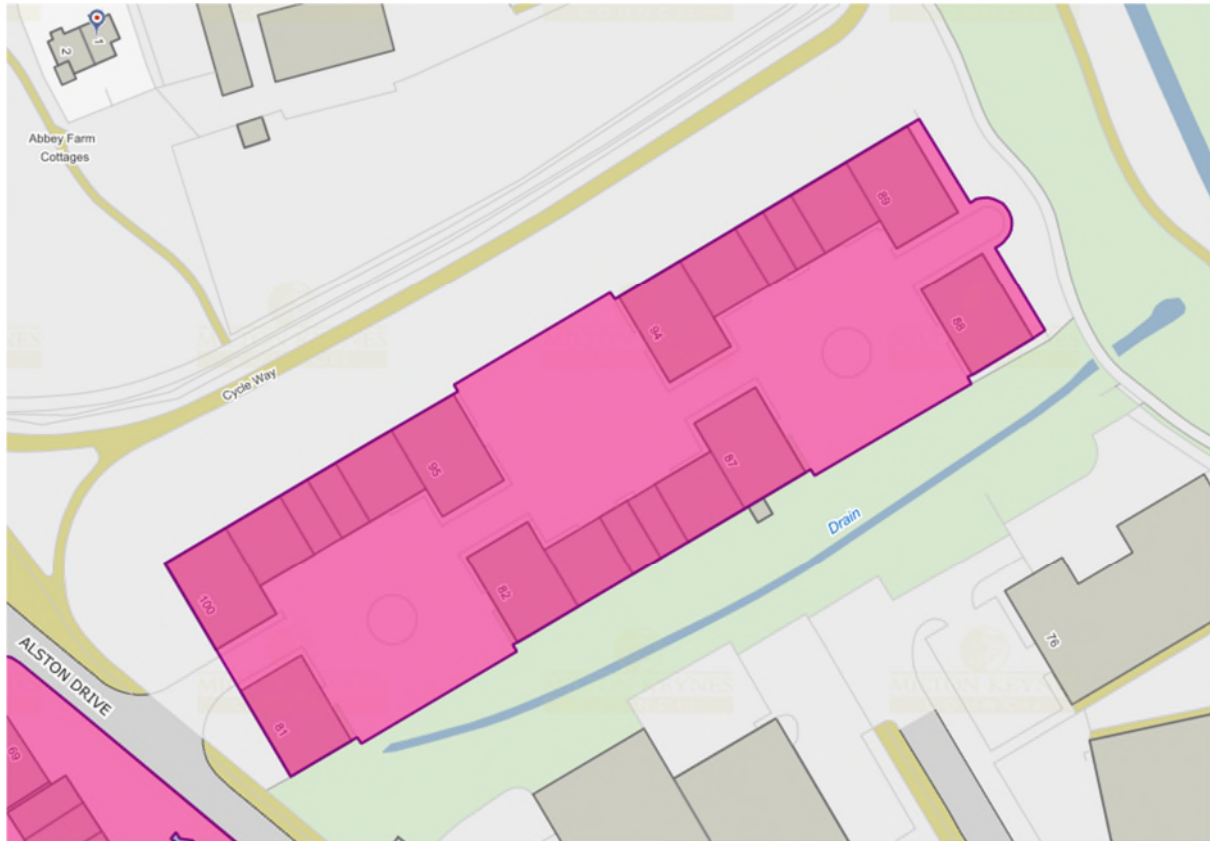


Bradwell Abbey

# HR17 Bradwell Abbey 3 Workshops

Milton Keynes Development Corporation

Alston Drive

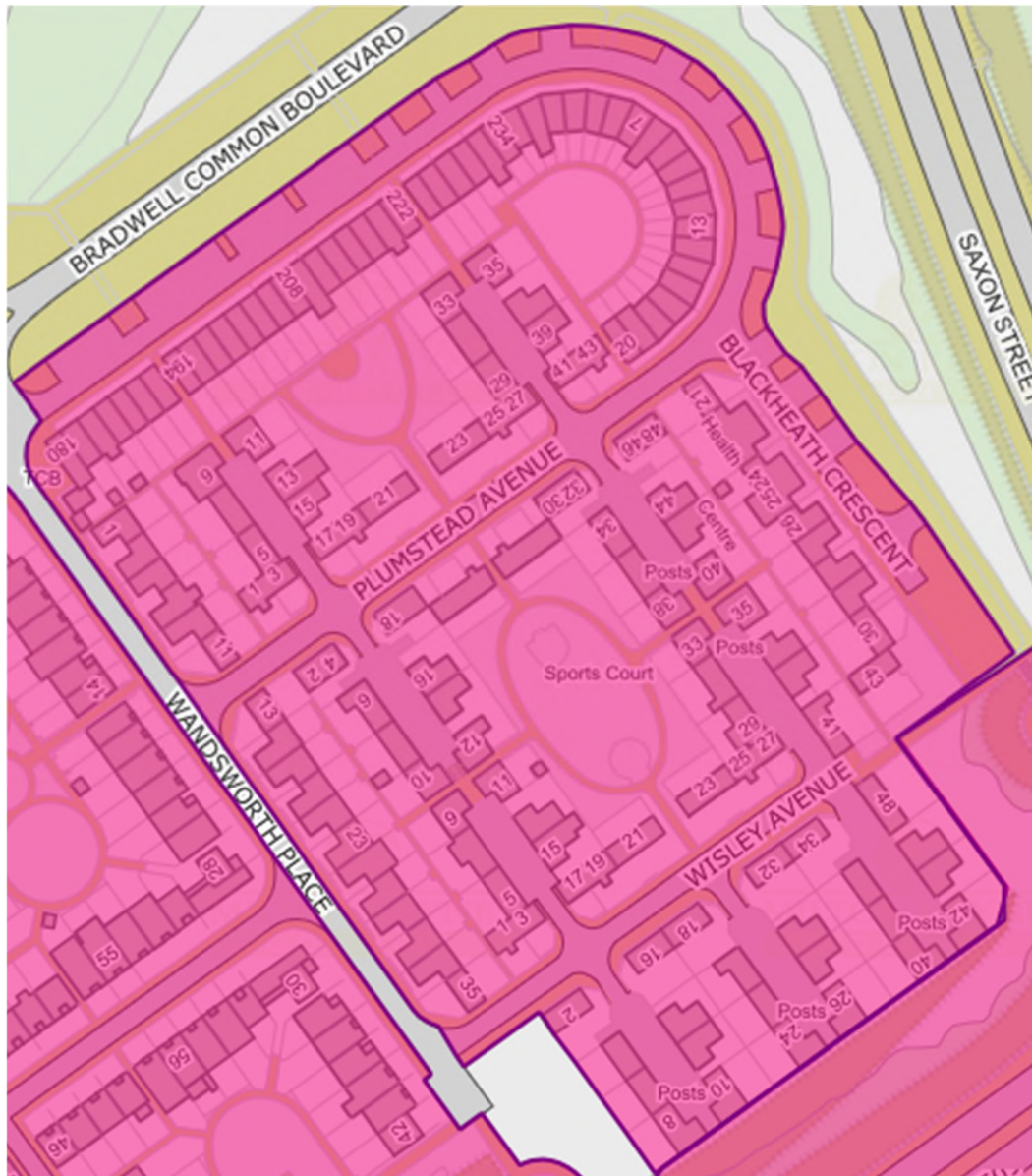


Bradwell Common

# HR20 Bradwell Common 1

Martin Richardson

Bradwell Common Boulevard



Note: HR21 also shown bottom left

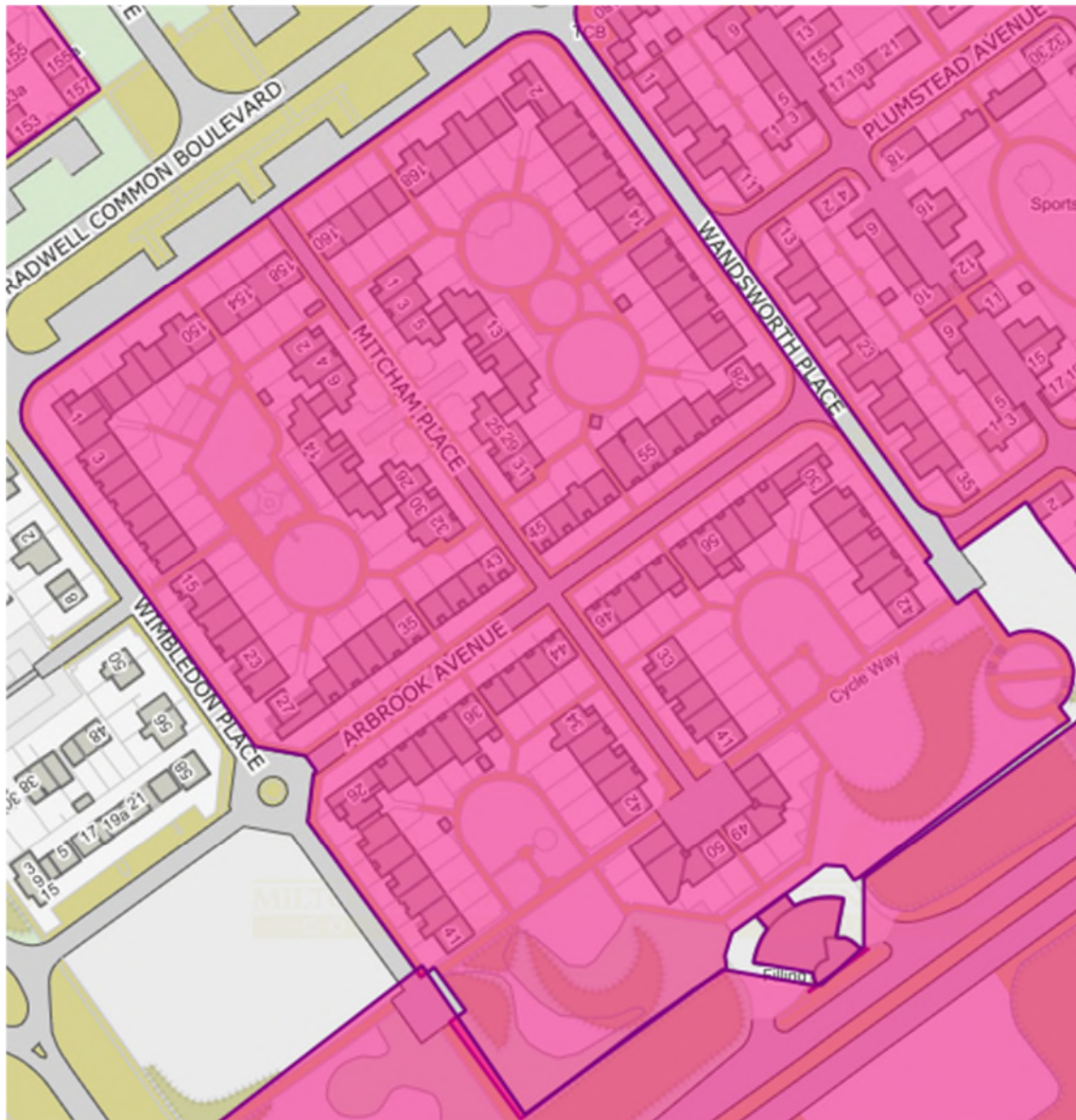


Bradwell Common

## HR21 Bradwell Common 2

Edward Cullinan Architects

Bradwell Common Boulevard



Note: HR20 also shown top right

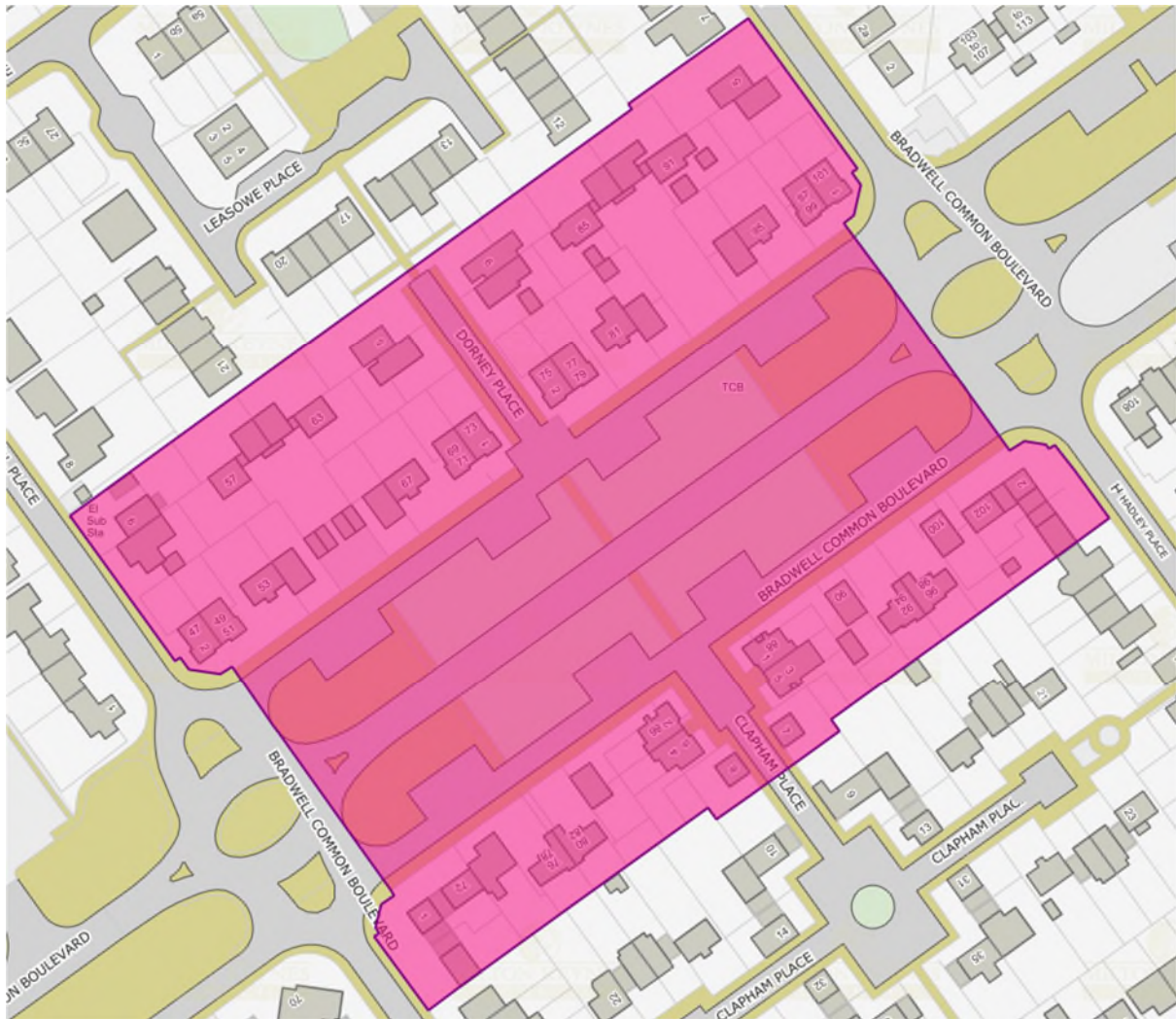


Bradwell Common

# HR22 Bradwell Common 4,5 and 7 (part)

Milton Keynes Development Corporation

Bradwell Common Boulevard

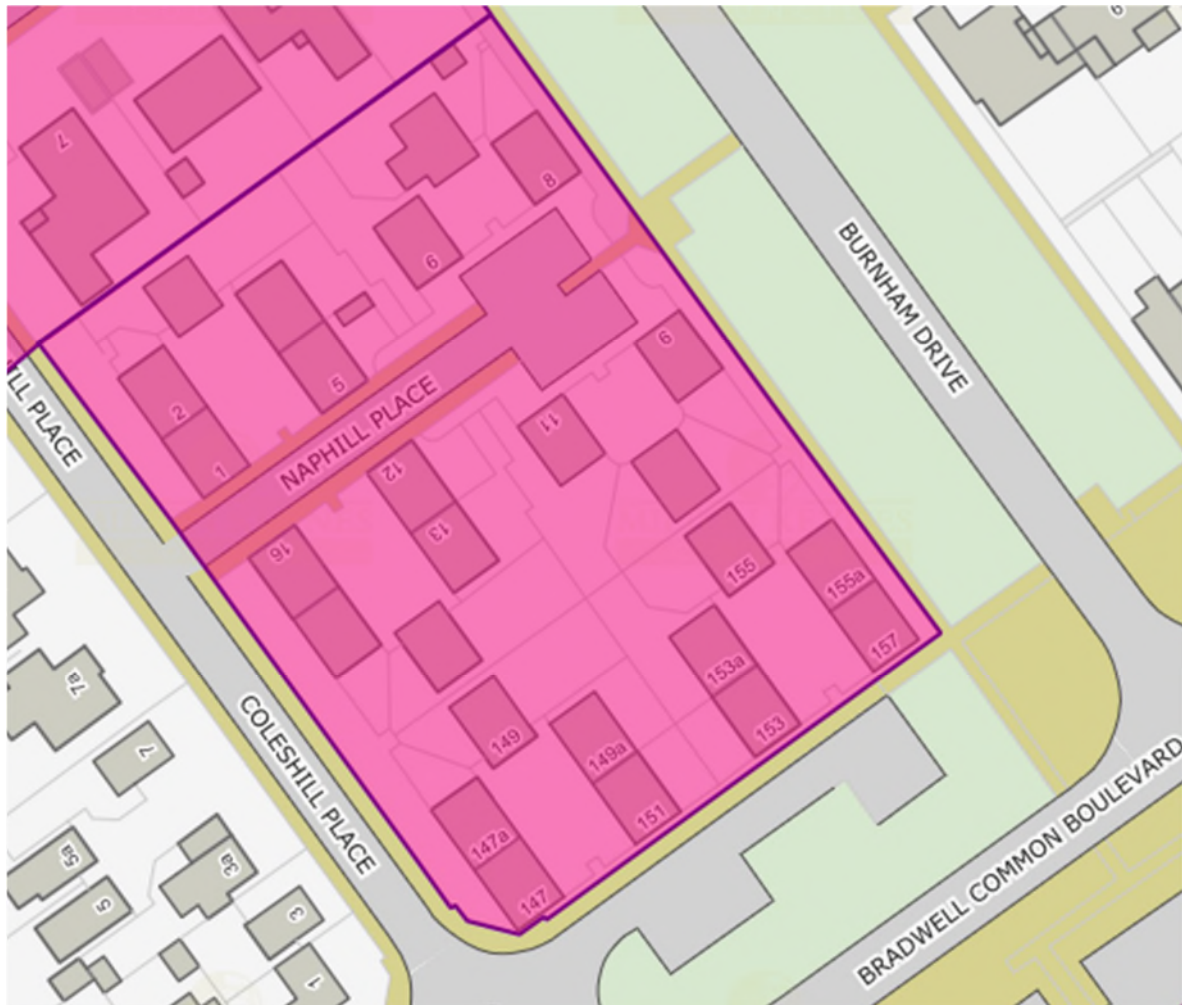


Bradwell Common

## HR23 Bradwell Common 6

MacCormac Jamieson and Prichard

Naphill Place



Note: HR24 also shown top left

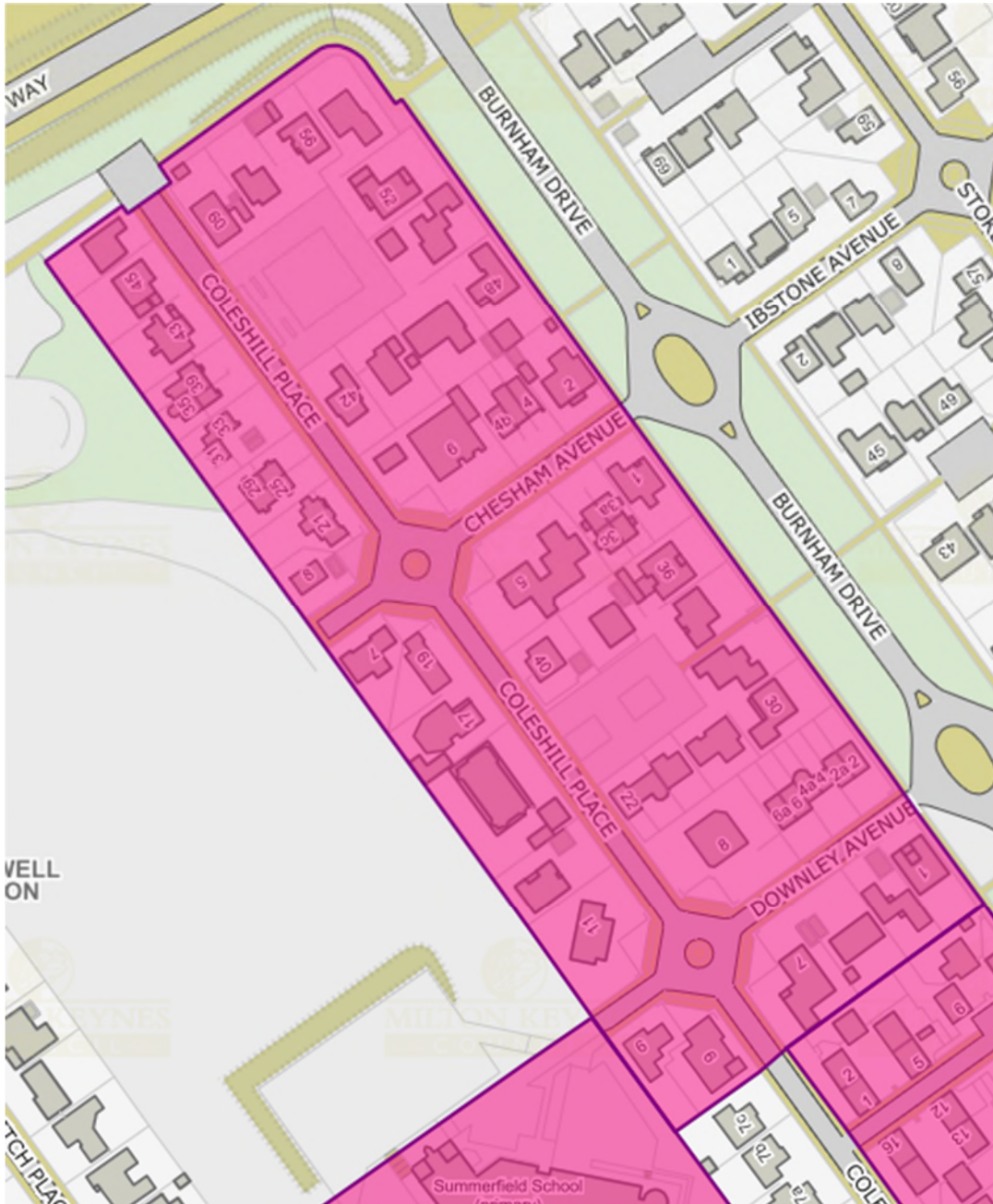


Bradwell Common

# HR24 Homeworld 81 Exhibition Site

Various

Coleshill Place



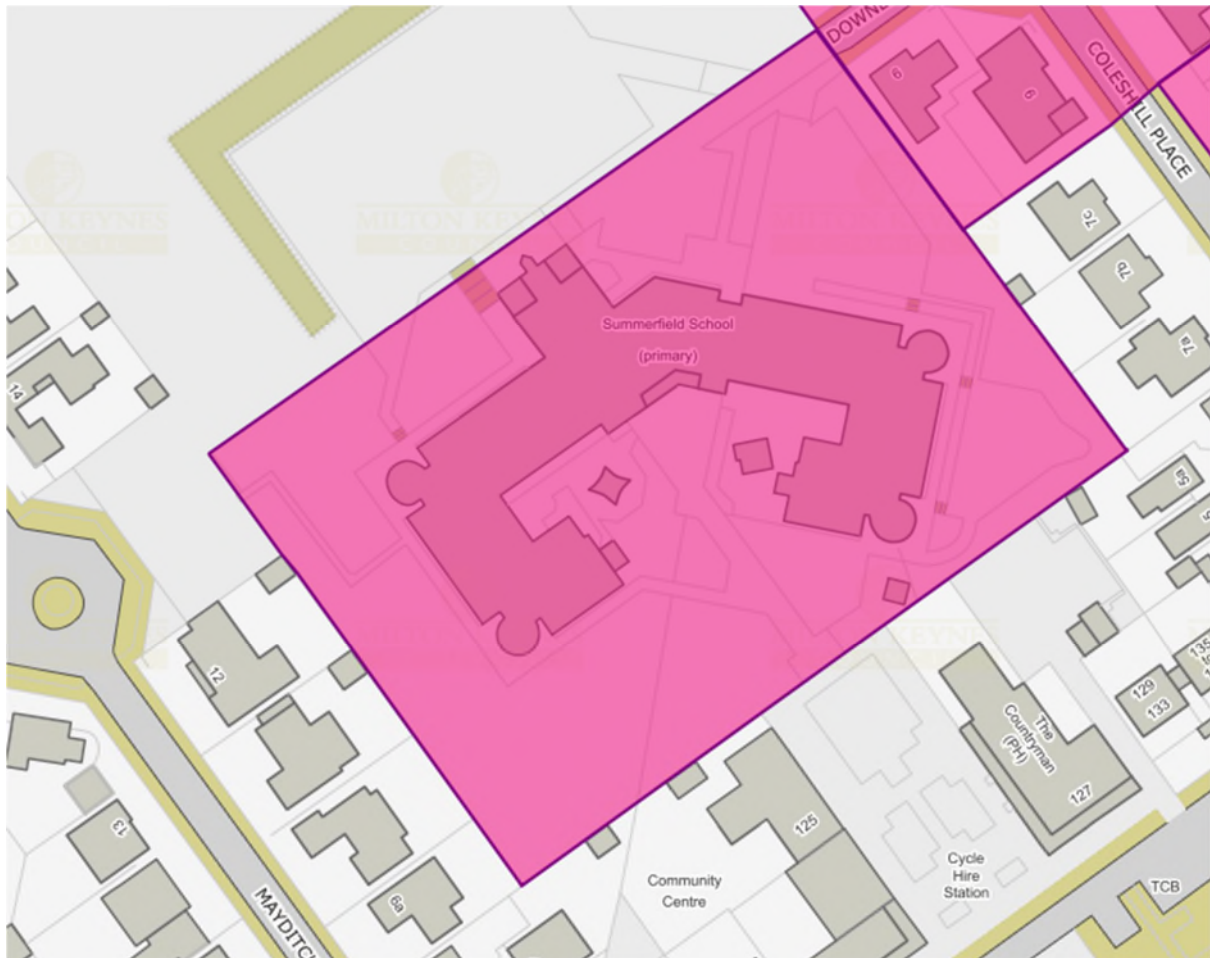
Note: HR23 and HR25 also shown at bottom

Bradwell Common

# HR25 Summerfield School

**Bucks County Council**

Coleshill Place



Central Milton Keynes (*Left to Right*)

## **HR31 C1.1 South (Magistrates' Court)**

**Bucks County Council**

*And*

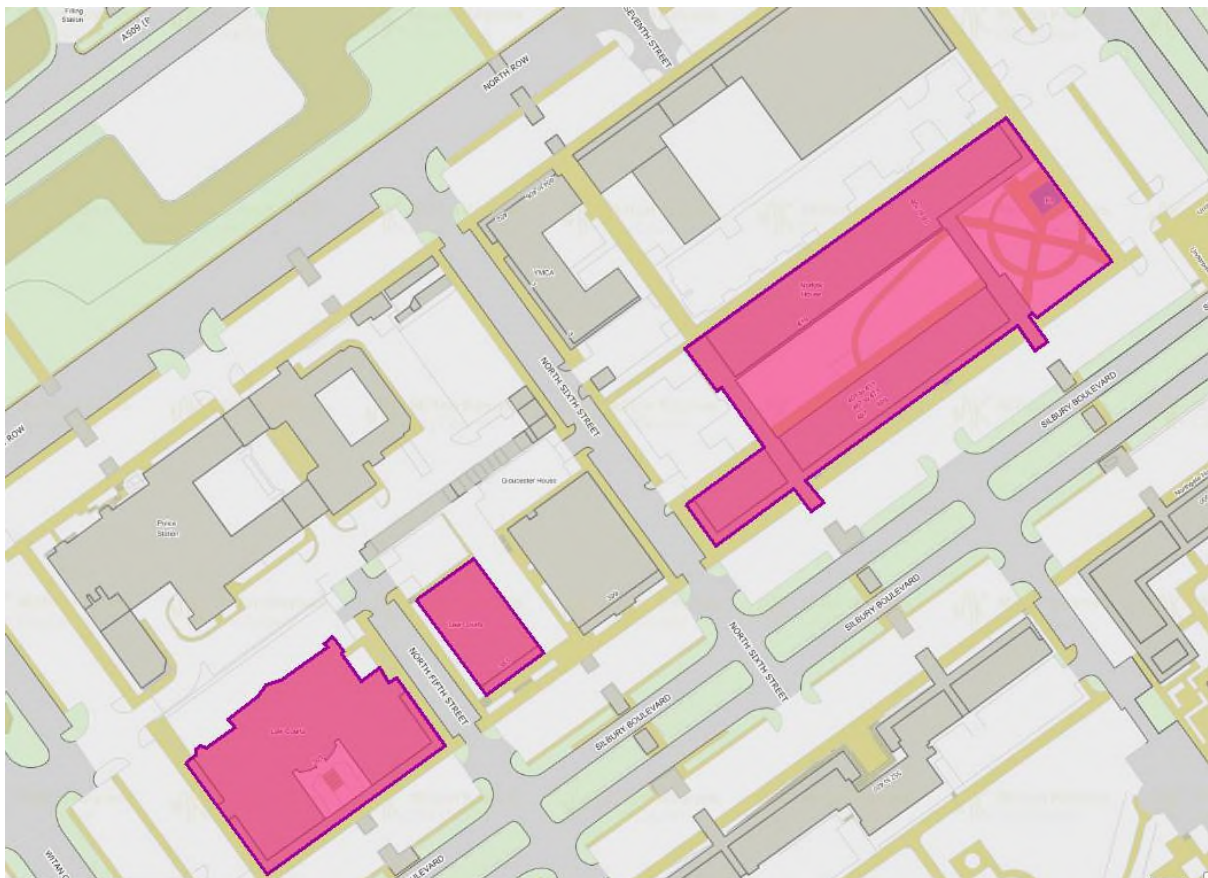
## **HR32 C1.2 South (County Court)**

**Conran Roche**

*And*

## **HR33 C1.3/C1.4 South (Norfolk and Ashton Houses)**

**Milton Keynes Development Corporation**



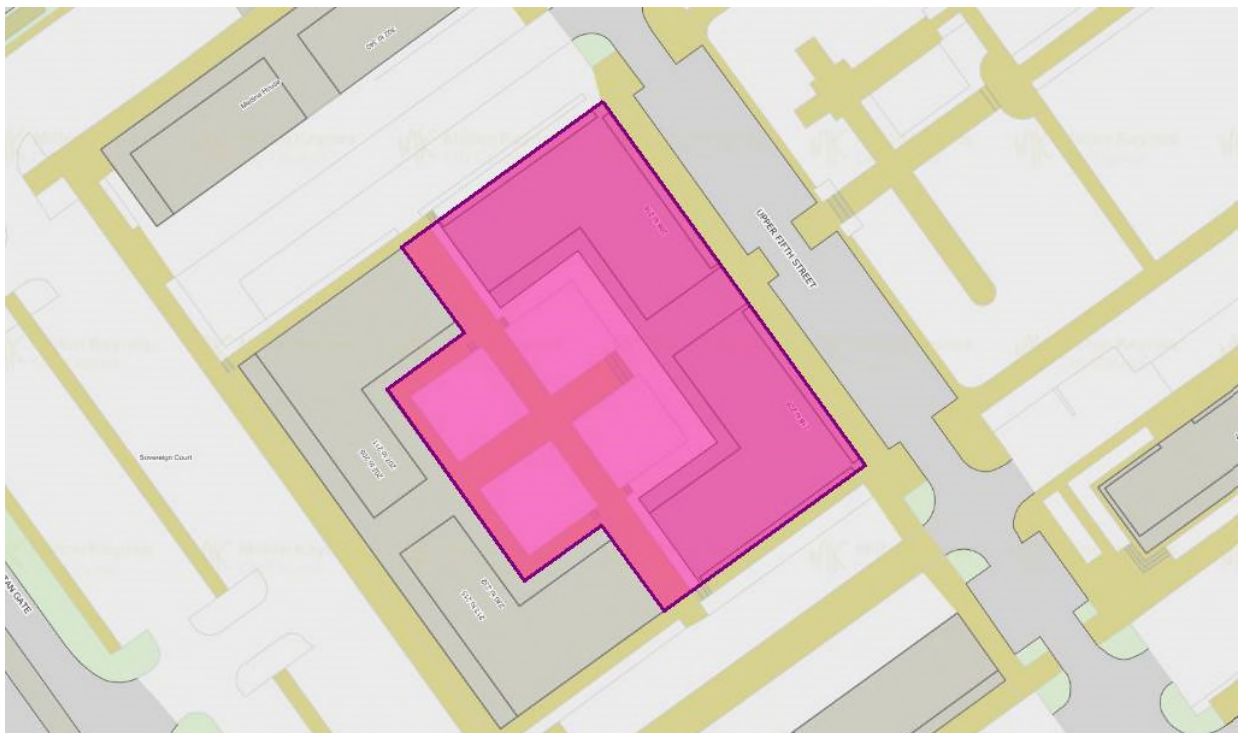


Central Milton Keynes

## **HR34 C2.1 Central - East (Regency Court)**

**Milton Keynes Development Corporation**

Upper Fifth Street

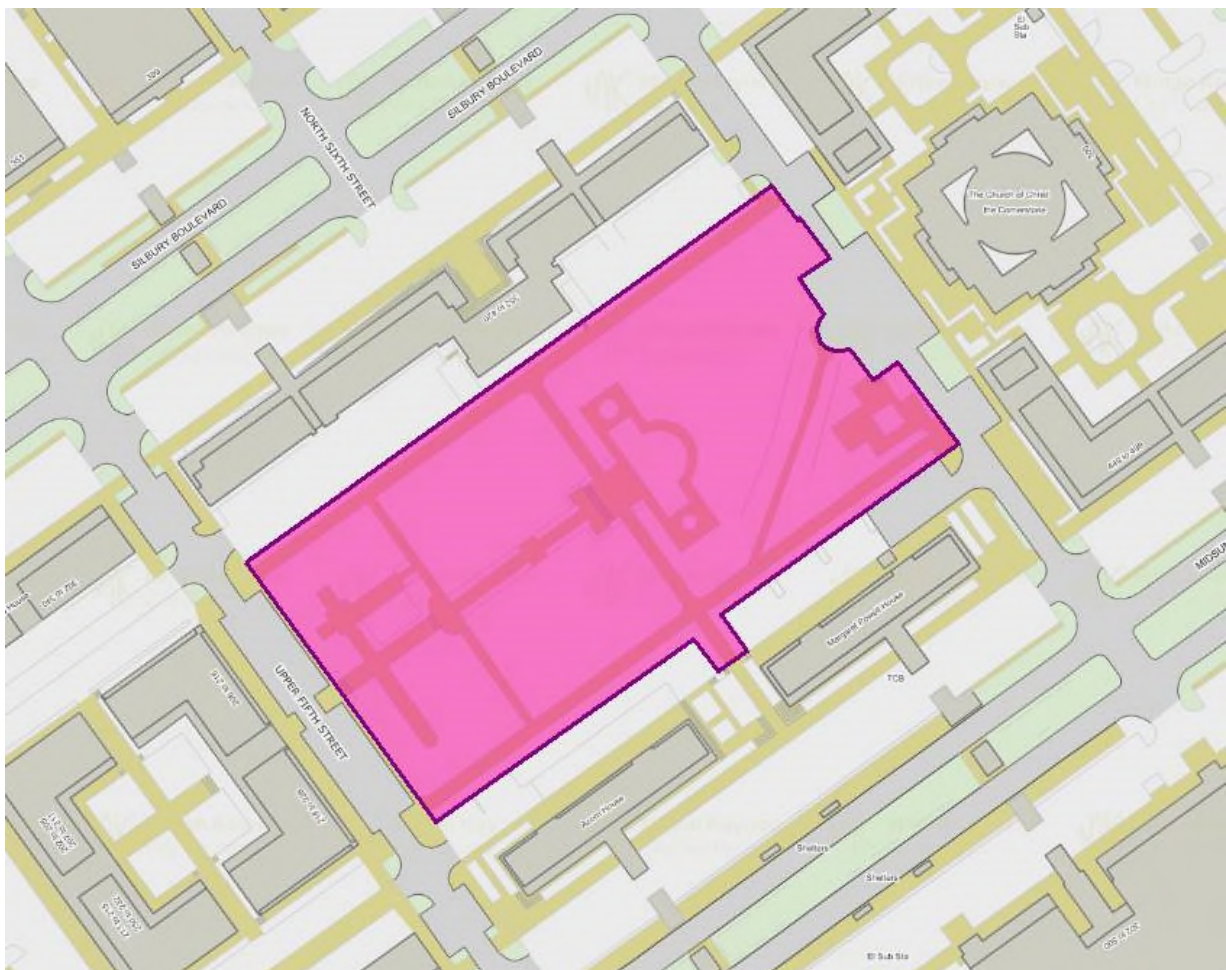


Central Milton Keynes

# HR35 C2.2/3 Central (Fred Roche Gardens)

Milton Keynes Development Corporation

Upper Fifth Street



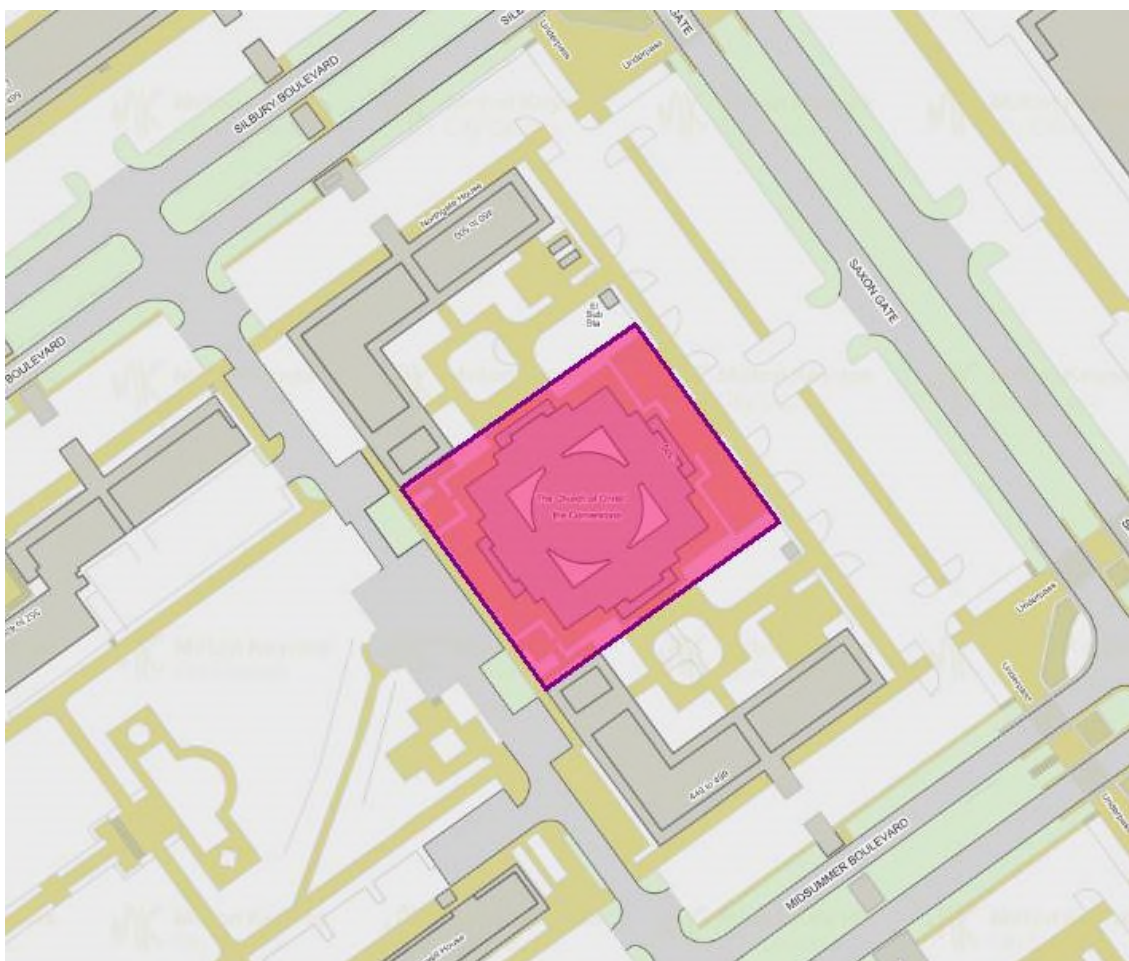


Central Milton Keynes

# HR37 C3.4 Central (Church of Christ the Cornerstone)

Planning Design Development Ltd

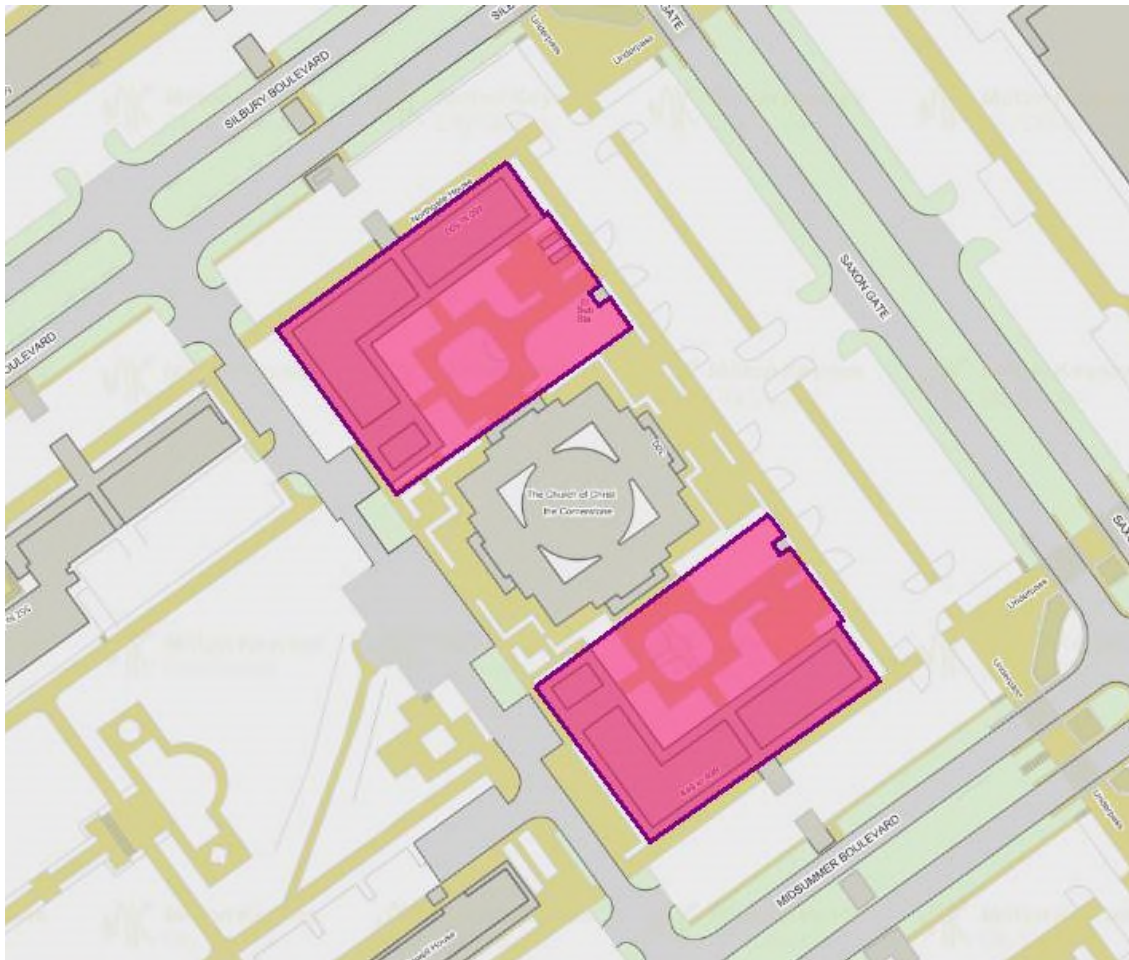
Saxon Gate



# HR38 C3.4 North And South (Northgate and Southgate Houses)

Conran Roche

Saxon Gate

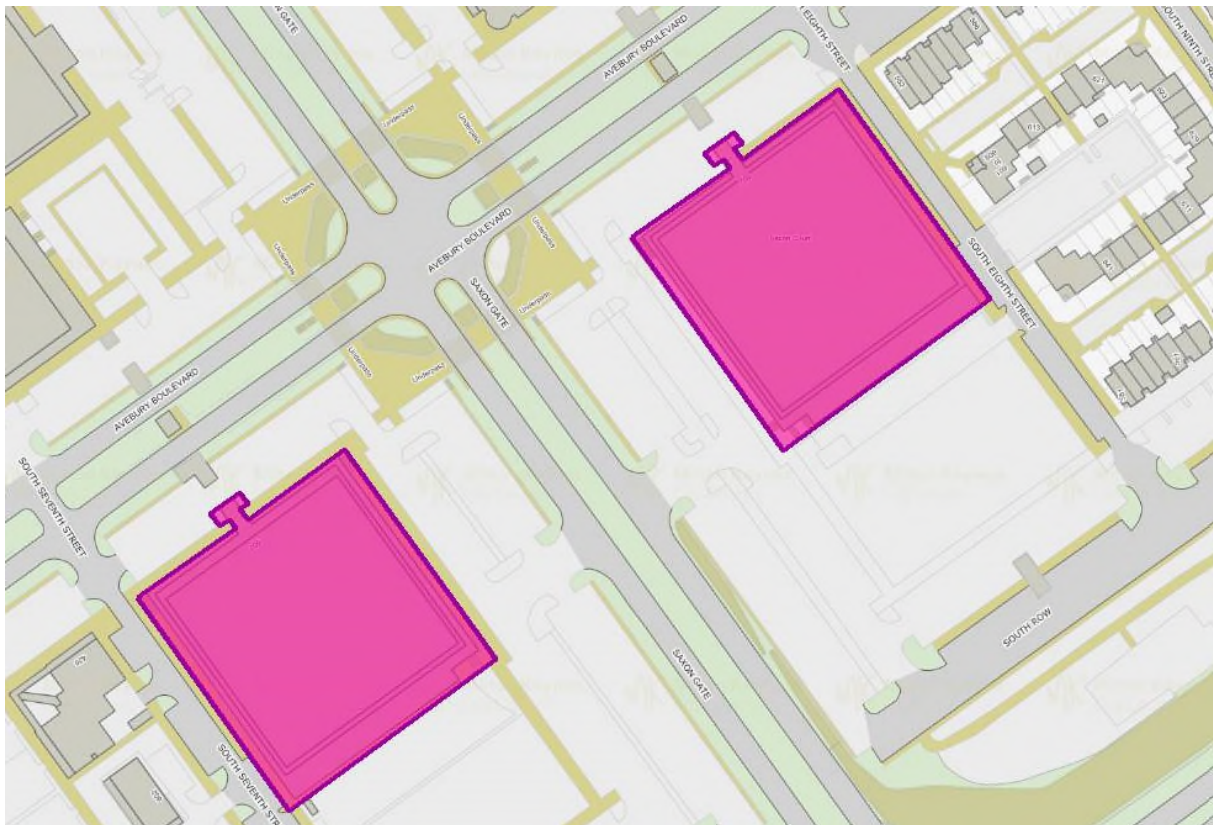


Central Milton Keynes

# HR39 C4.4/D4.1 (Sentry House (former) and Saxon Court)

Milton Keynes Development Corporation

Saxon Gate



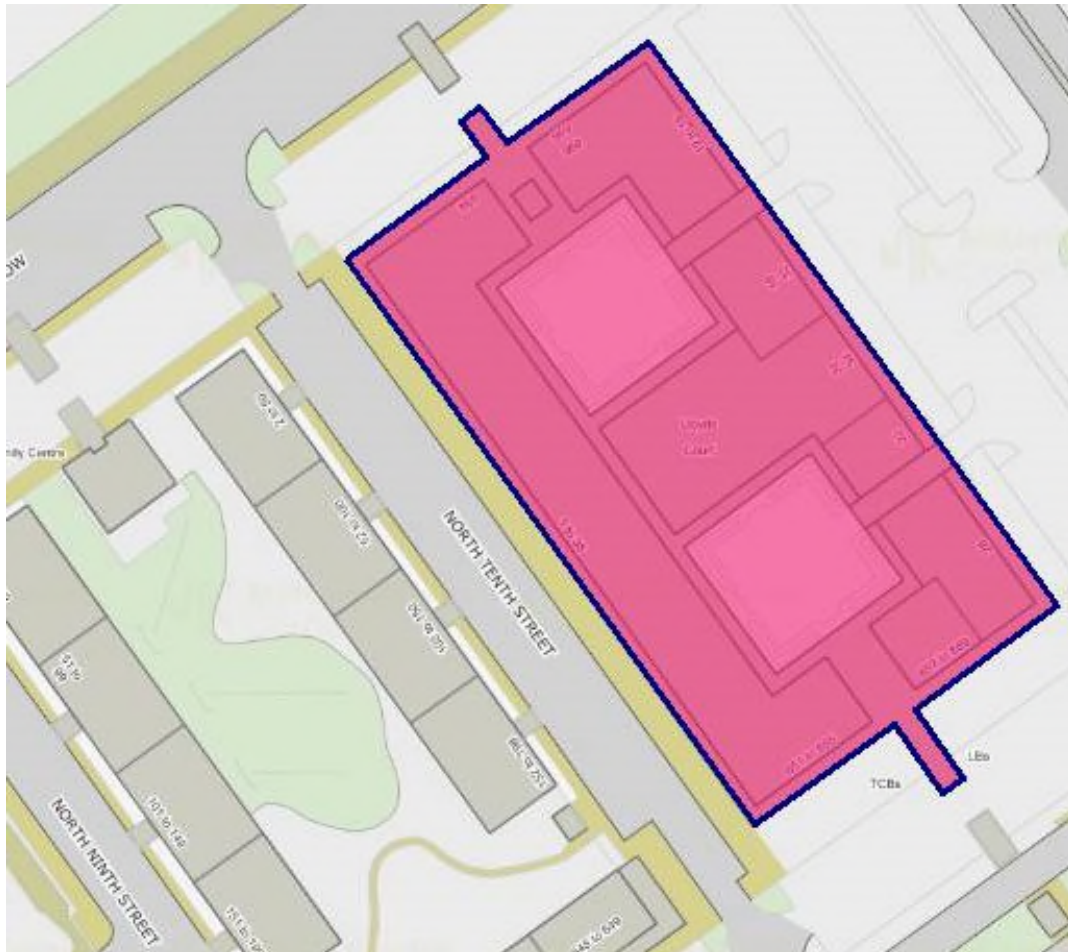


Central Milton Keynes

## HR40 D1.4 (Lloyds Court)

Milton Keynes Development Corporation

Silbury Boulevard

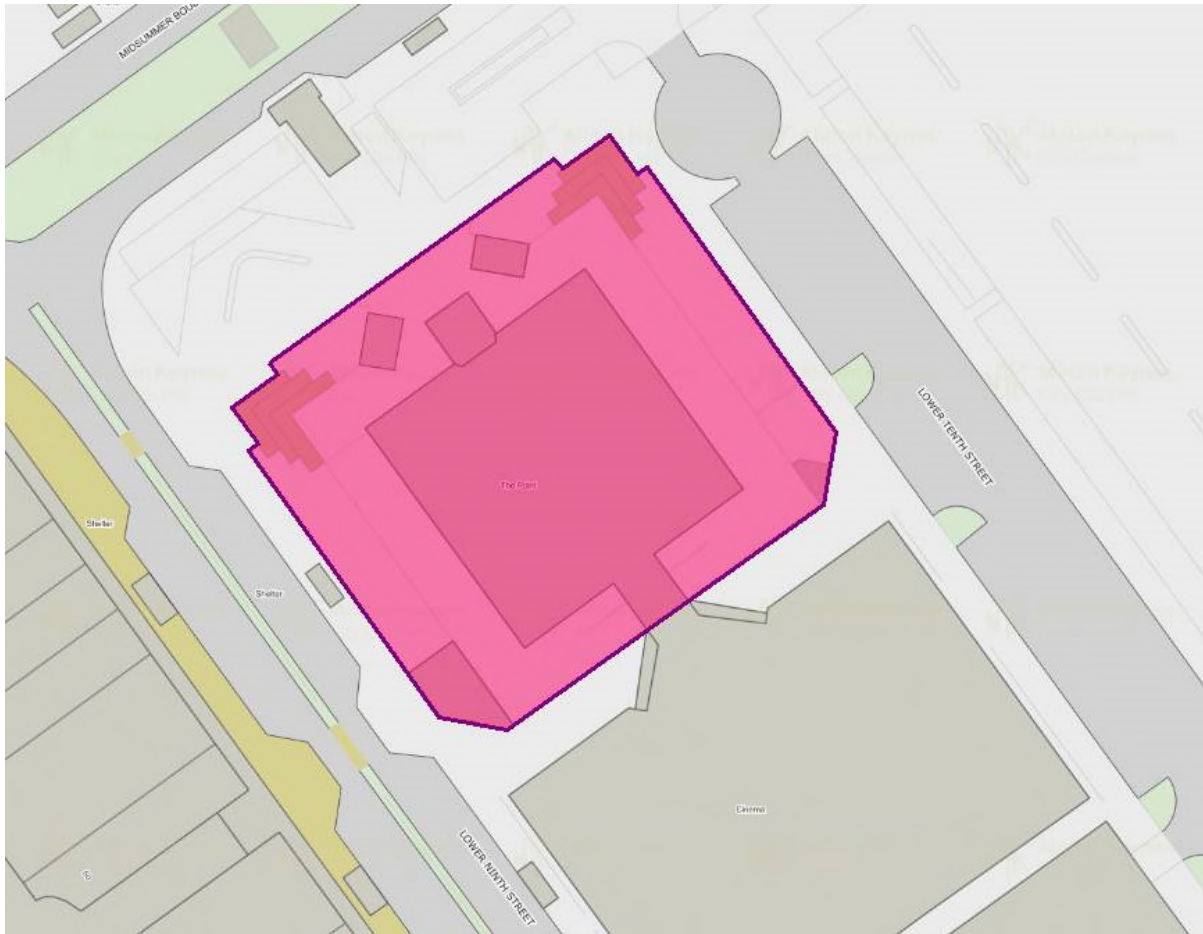


Central Milton Keynes

# HR41 D3.3 (The Point)

**BDP/Tibbalds Design**

Lower Ninth Street

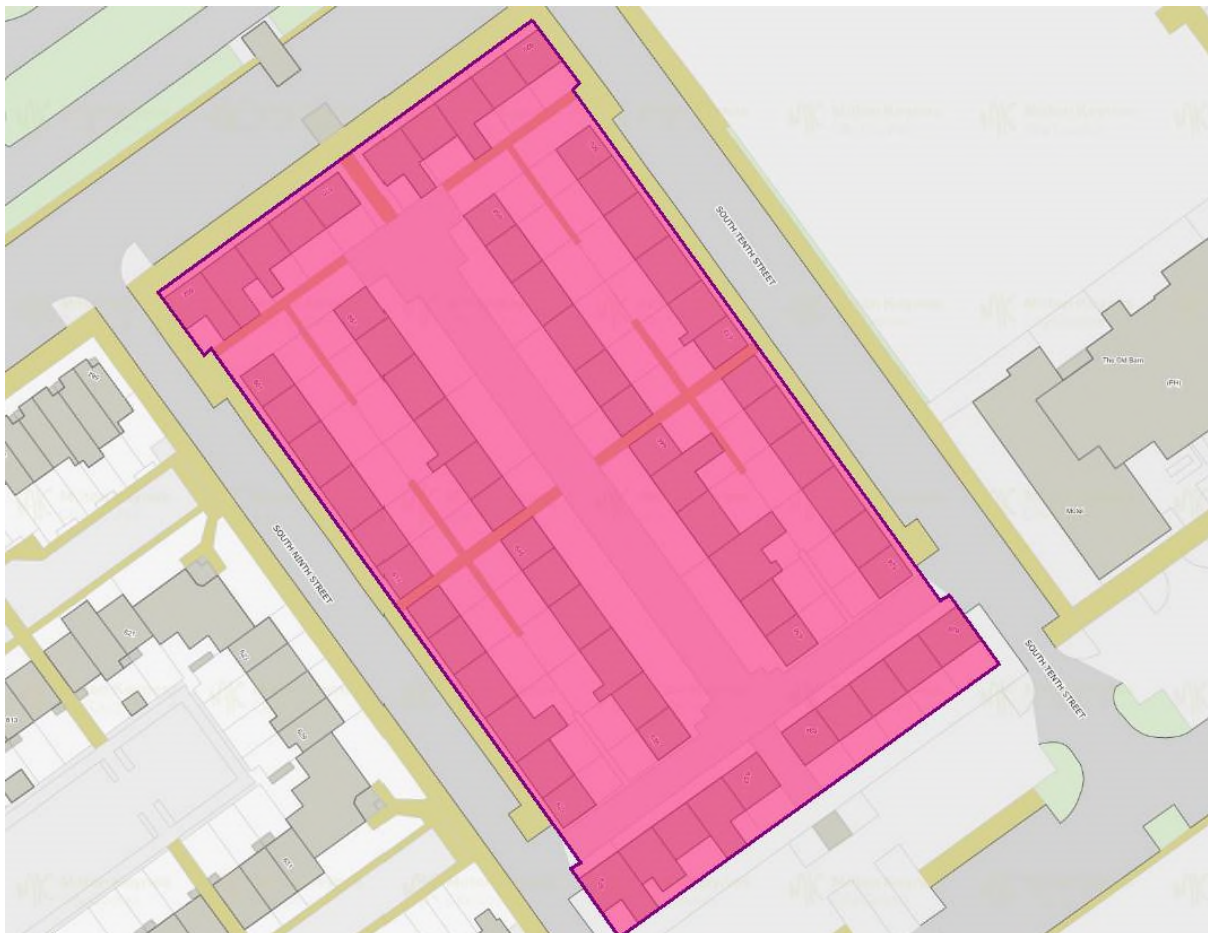


Central Milton Keynes

# HR43 D4.3

## Spence and Webster

South Ninth Street

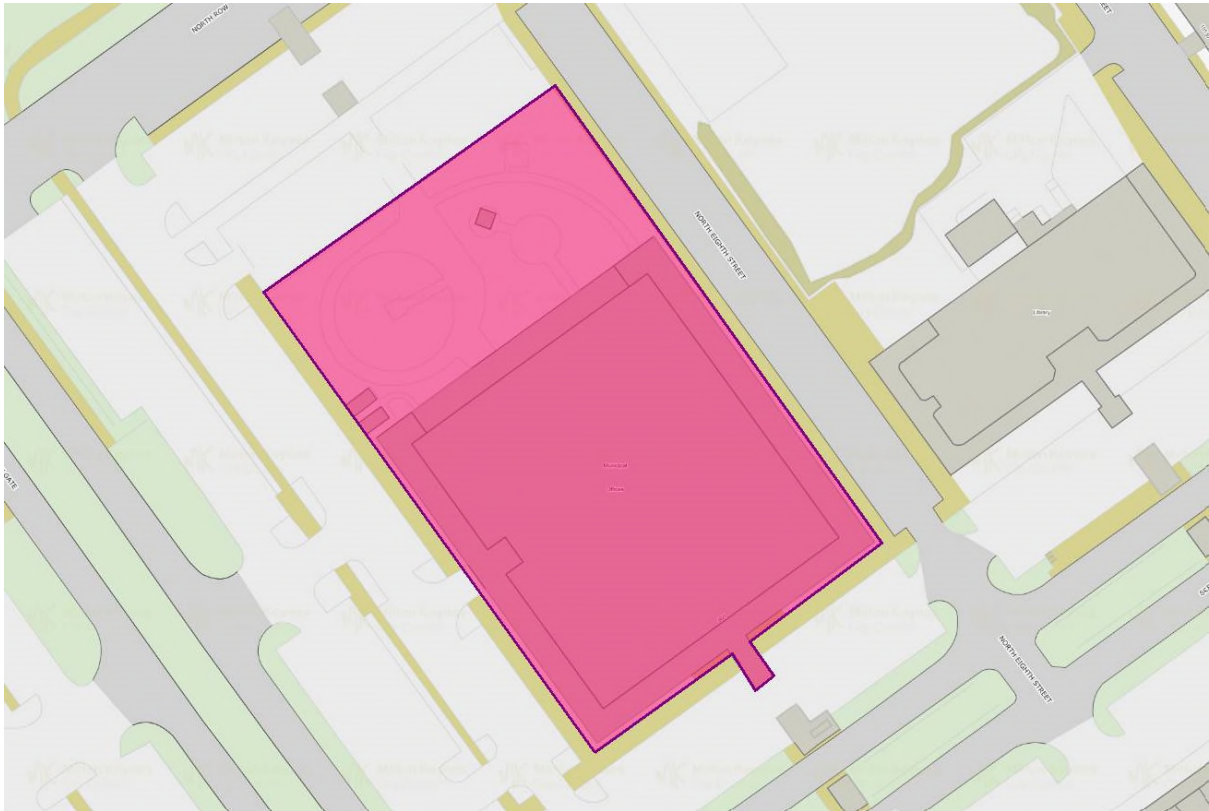


Central Milton Keynes

## HR44 D1.1 (Civic Offices)

Faulkner-Brown, Hendy, Watkinson, Stonor

Silbury Boulevard



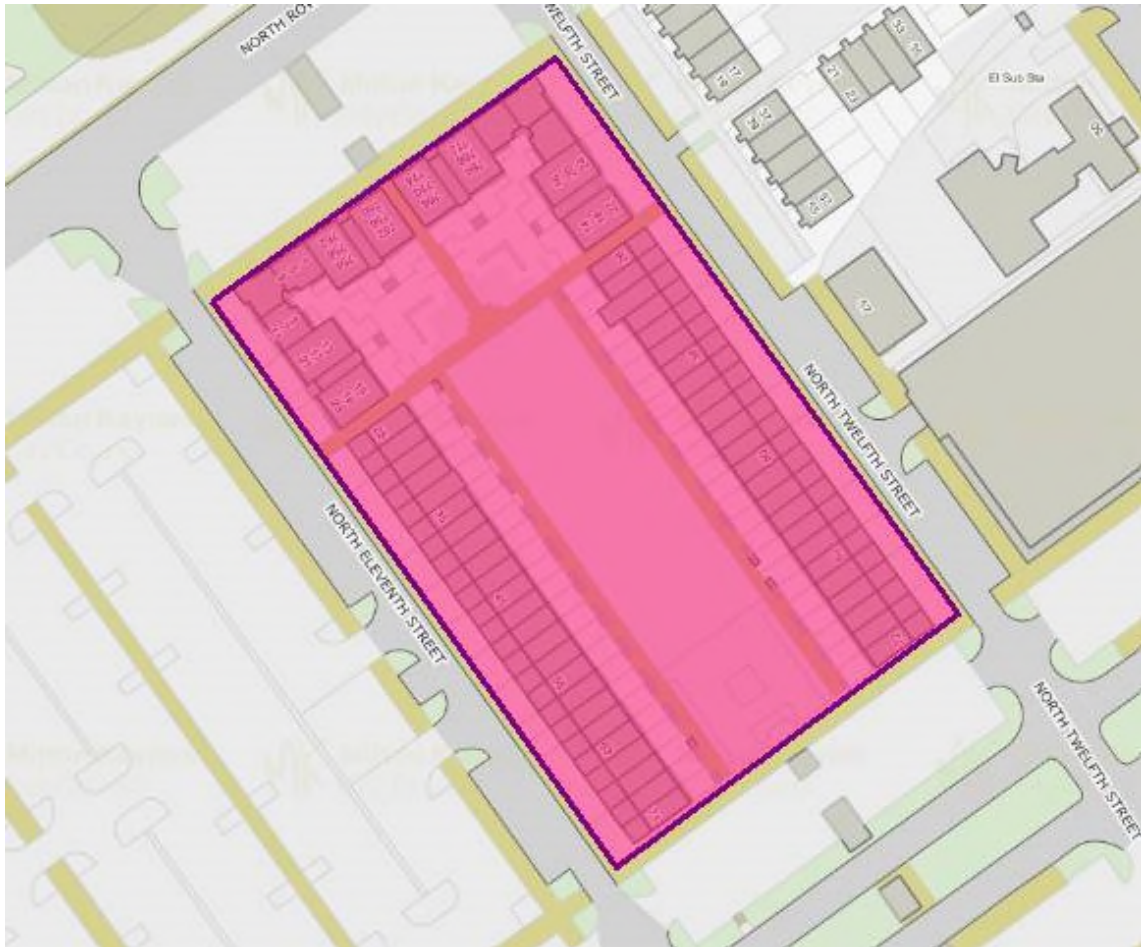


Central Milton Keynes

## HR45 E1.2

Derek Walker Associates

North Eleventh Street

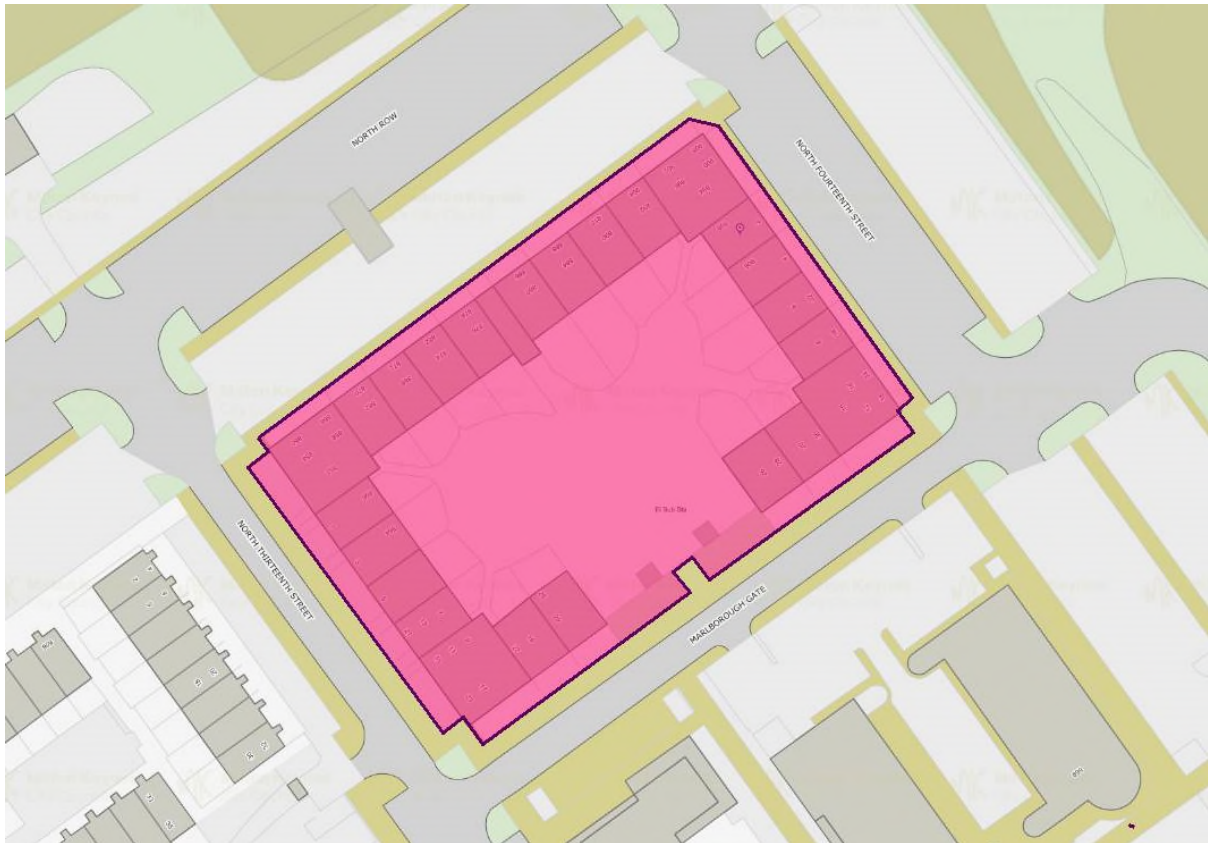


Central Milton Keynes

# HR46 E1.4 North (Eaton Mews)

Wayland Tunley Associates

North Twelfth Street

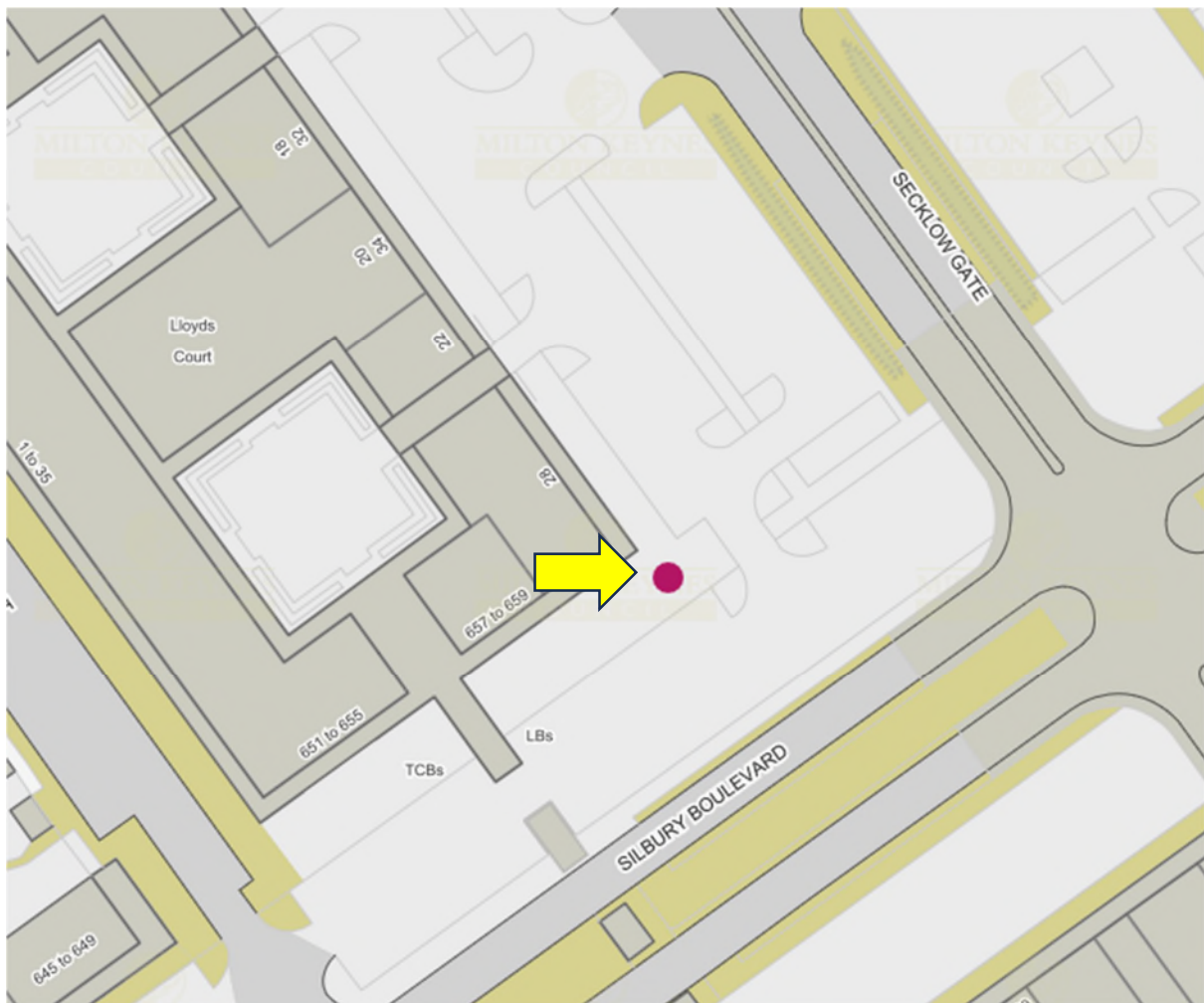


Central Milton Keynes

## HR242 Black Horse

**Elizabeth Frink**

Outside Lloyds Court, Silbury Boulevard





Downhead Park

## **HR58 Downhead Park 1**

**Melvin Lansley and Mark**

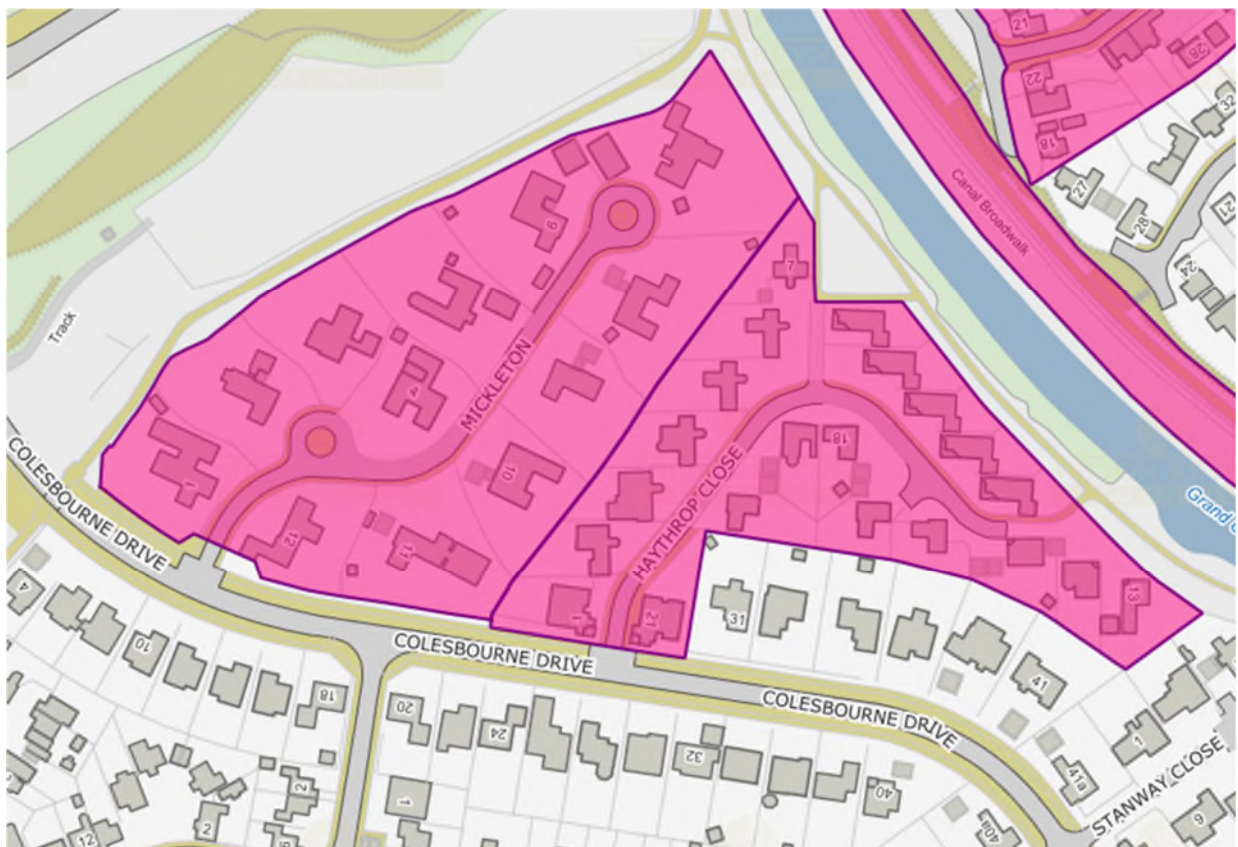
Mickleton

*And*

## **HR60 Downhead Park 9**

**Rob Hutson**

Haythrop Close





Downhead Park

# HR61 Downhead Park 15

Edward Cullinan Architects

Thornecroft Lane

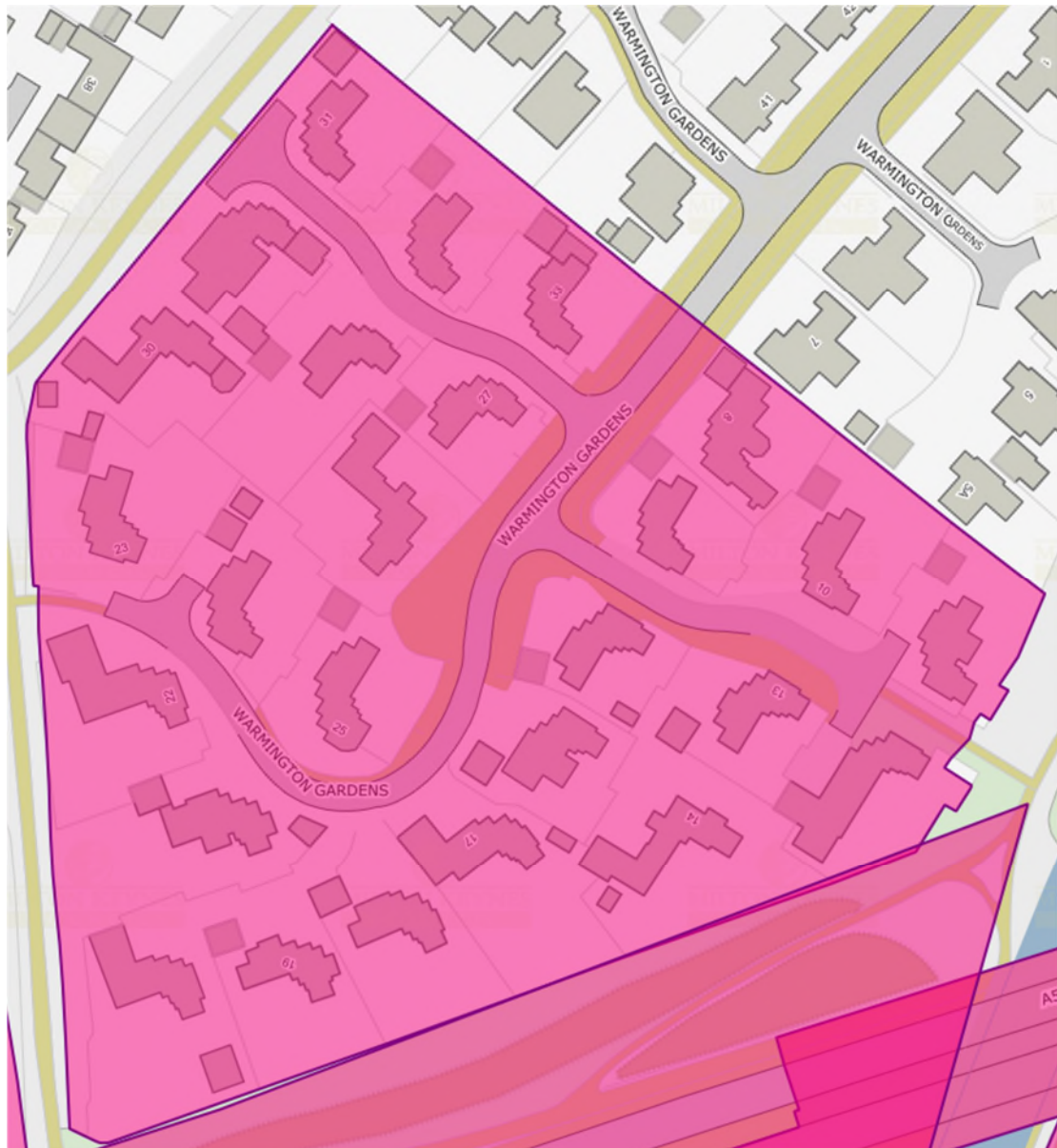


Downhead Park

# HR62 Downhead Park 16

Denton Scott Associates

Warmington Gardens



Downhead Park

# HR63 Downhead Park 17

Martin Richardson

Oakley Gardens



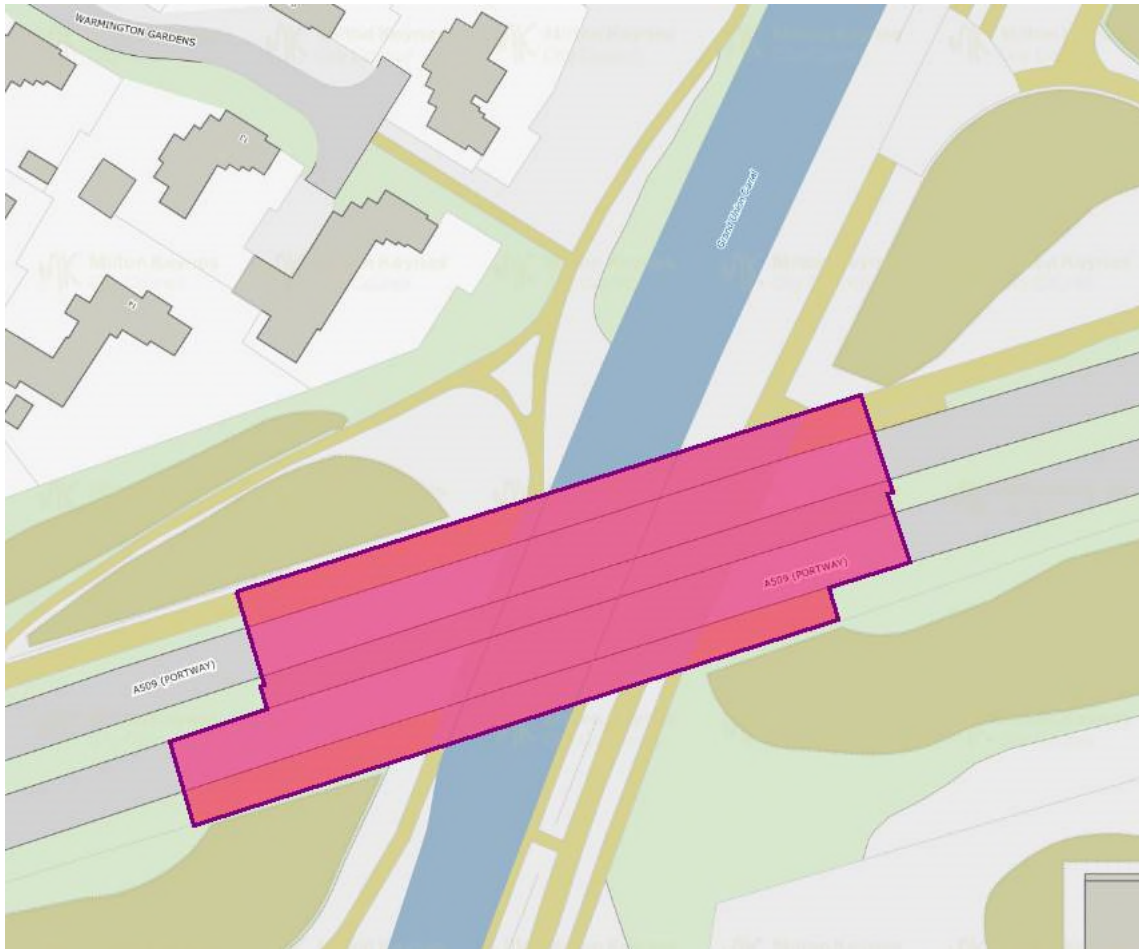


Downhead Park

# HR64 H5 (Grand Union Canal Bridge)

Milton Keynes Development Corporation

H5 (Portway)



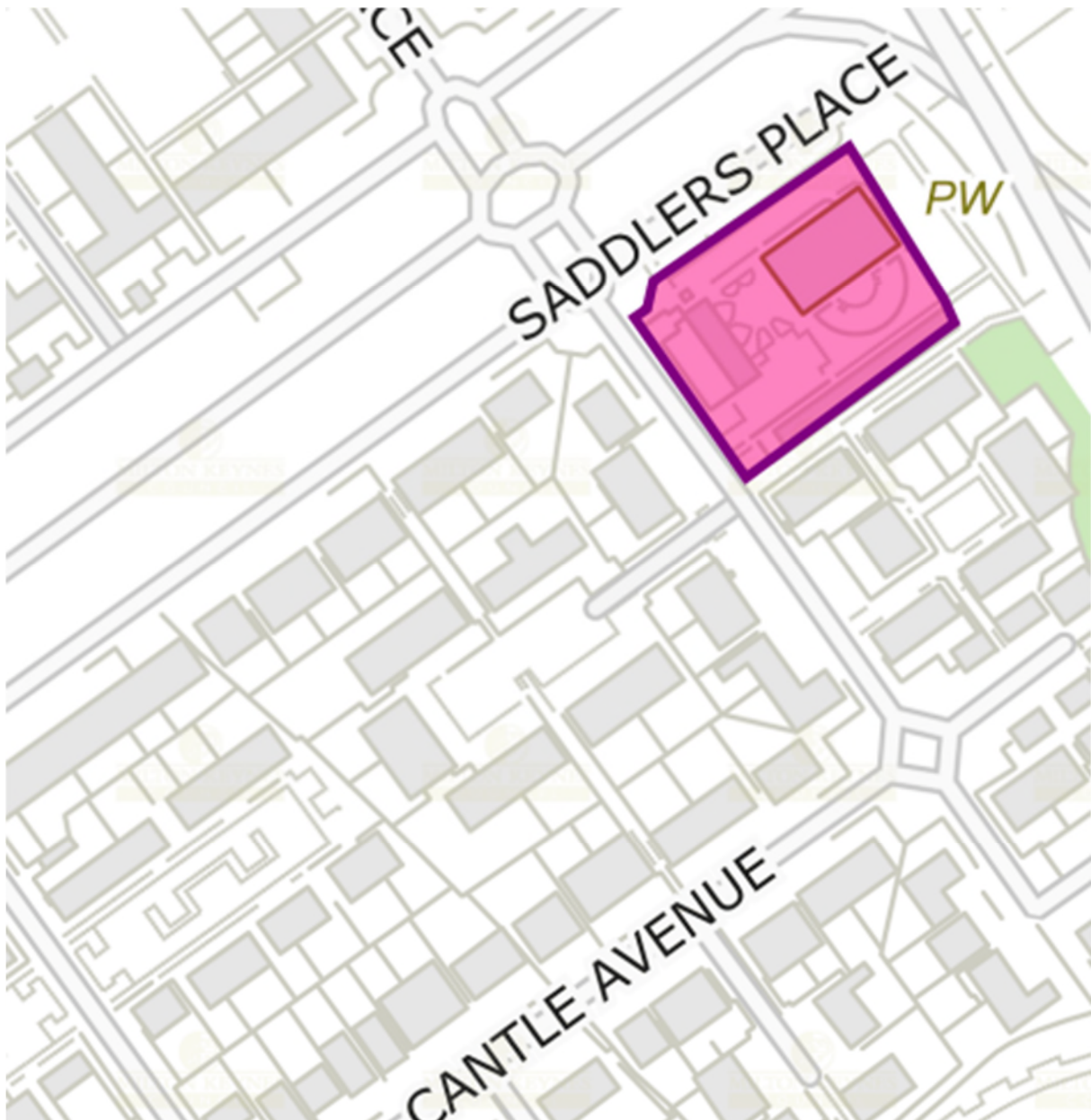


Downs Barn

# HR68 Cross and Stable Ecumenical Centre

Denton Tunley Scott

Downs Barn Boulevard

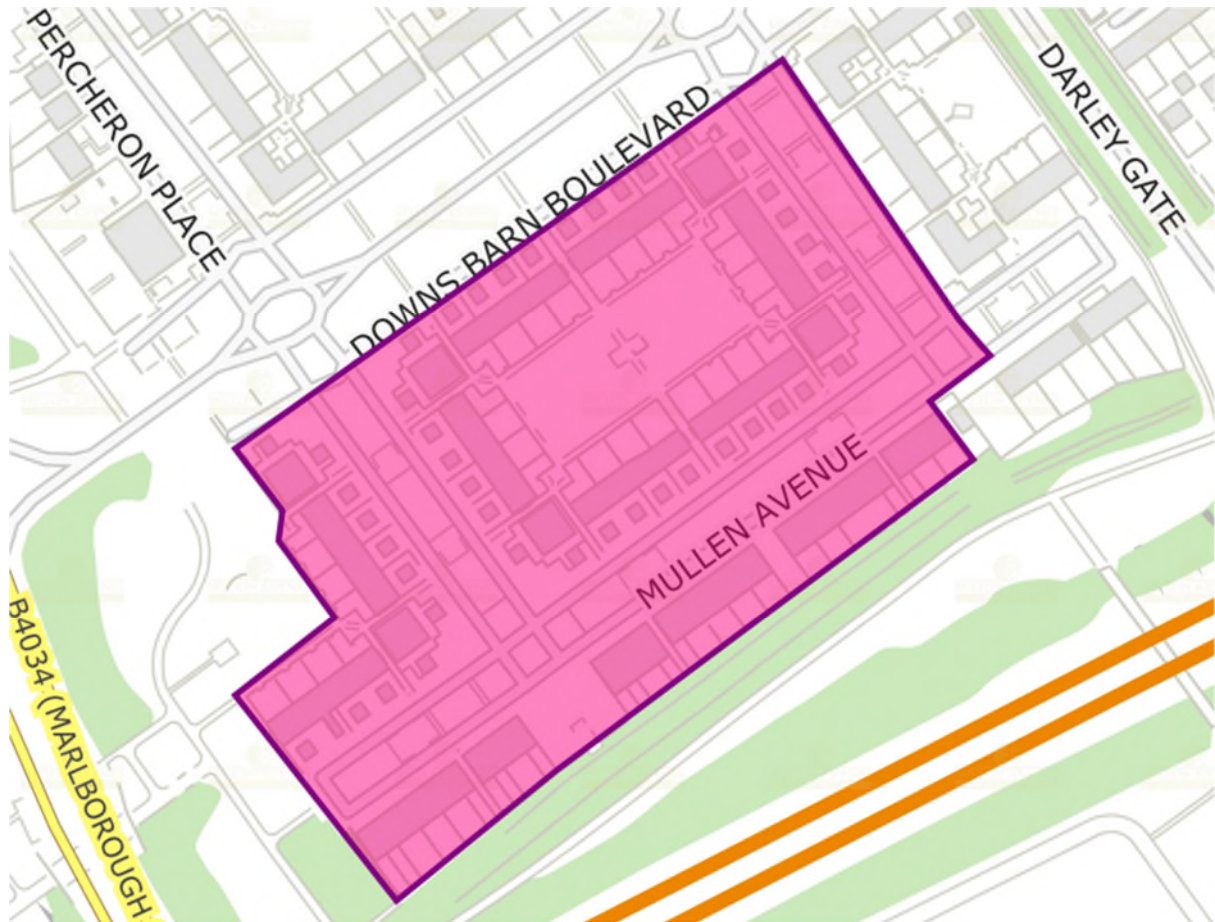


Downs Barn

# HR69 Downs Barn 1

**Milton Keynes Development Corporation**

Clydesdale Place

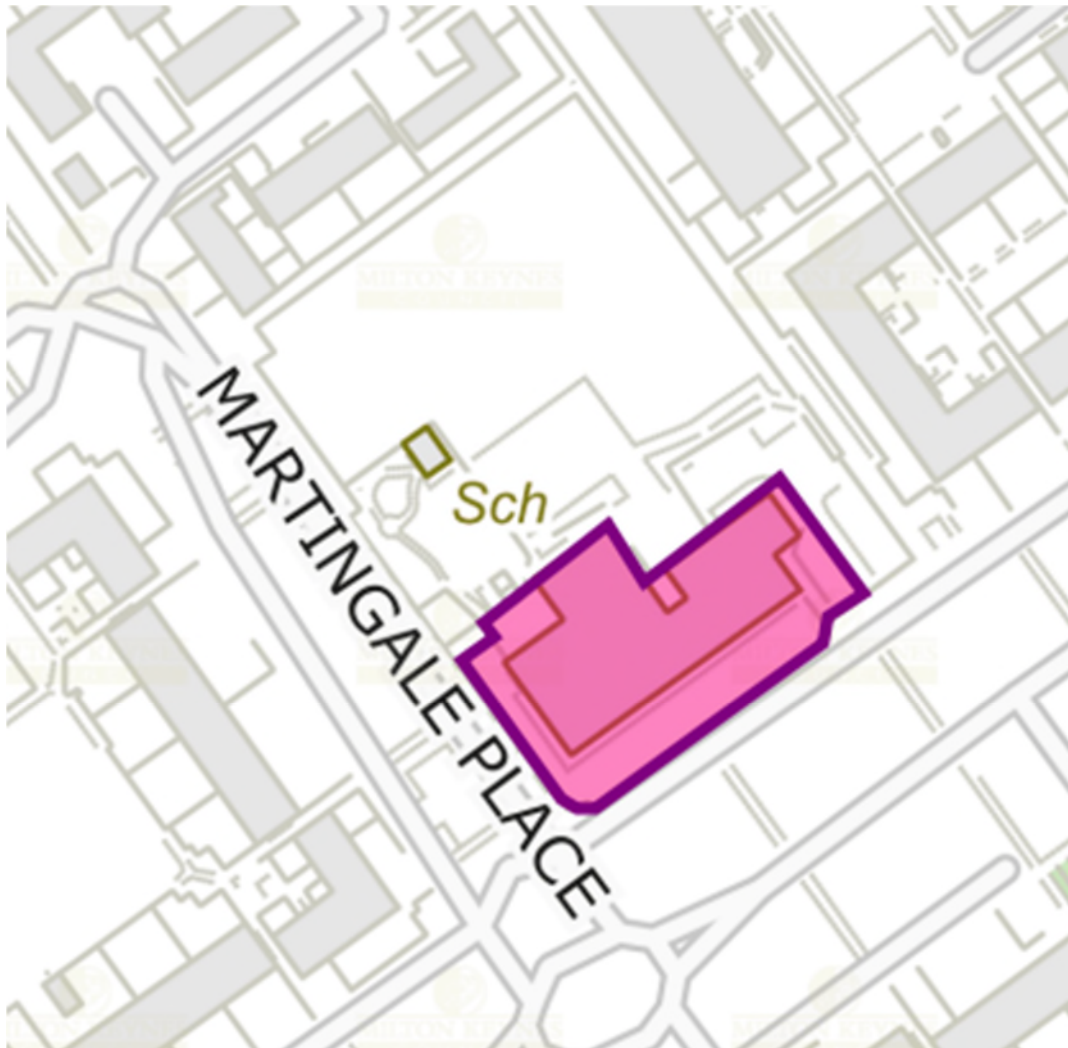


Downs Barn

# HR70 Downs Barn First School

**Bucks County Council**

Downs Barn Boulevard



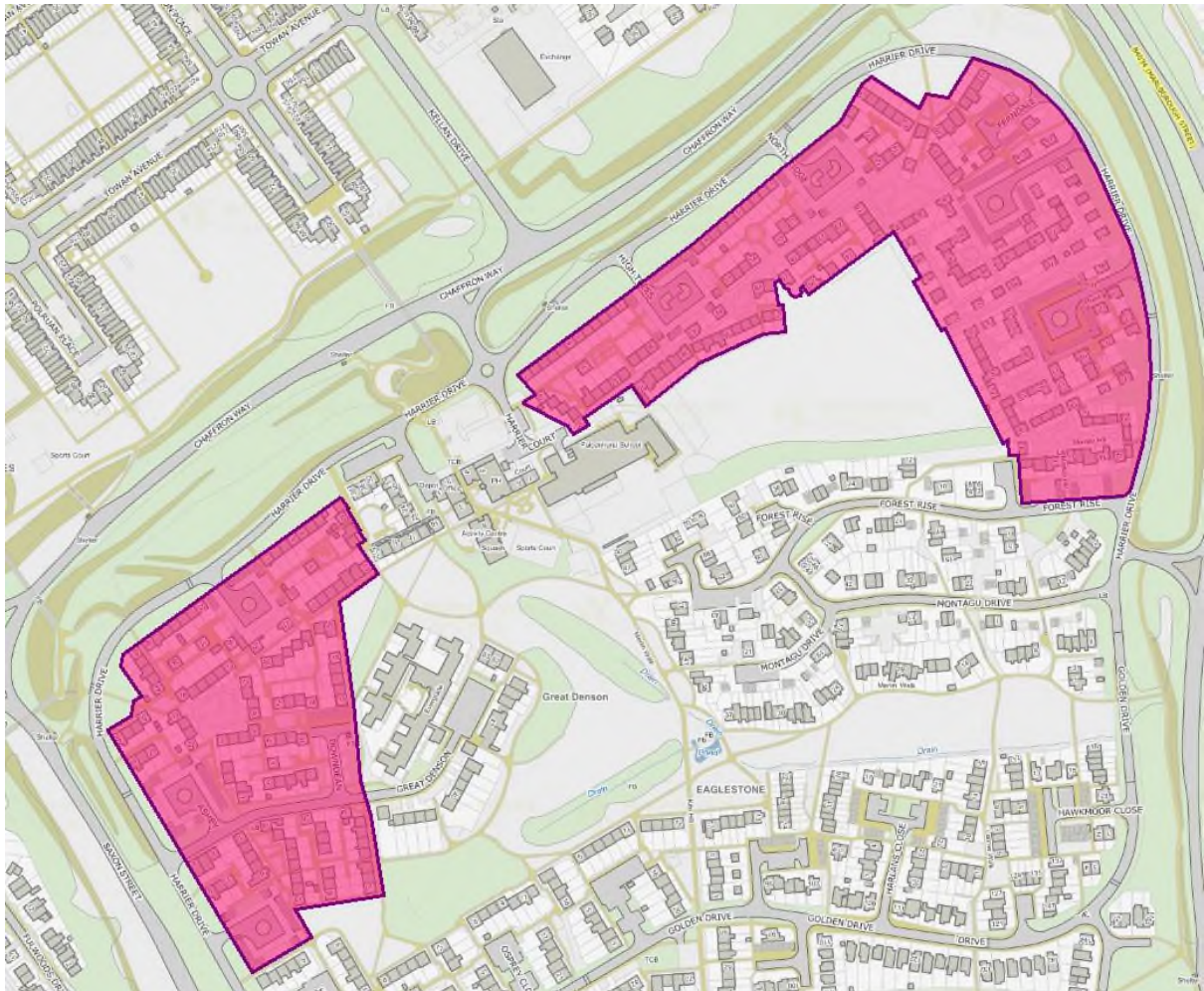


Eaglestone

# HR222 Eaglestone

Ralph Erskine

Harrier Drive

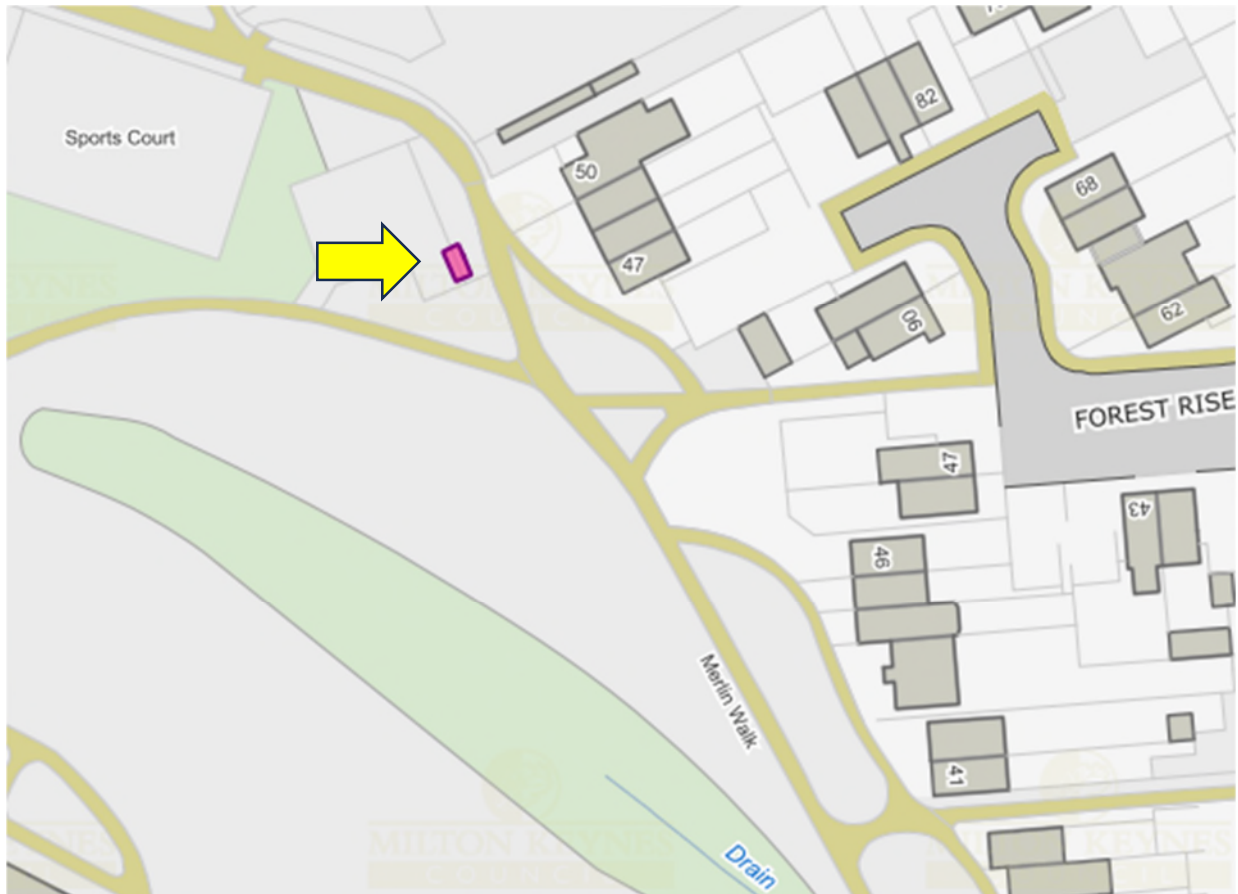




Eaglestone

# HR236 Griffin

Lesley Bonner

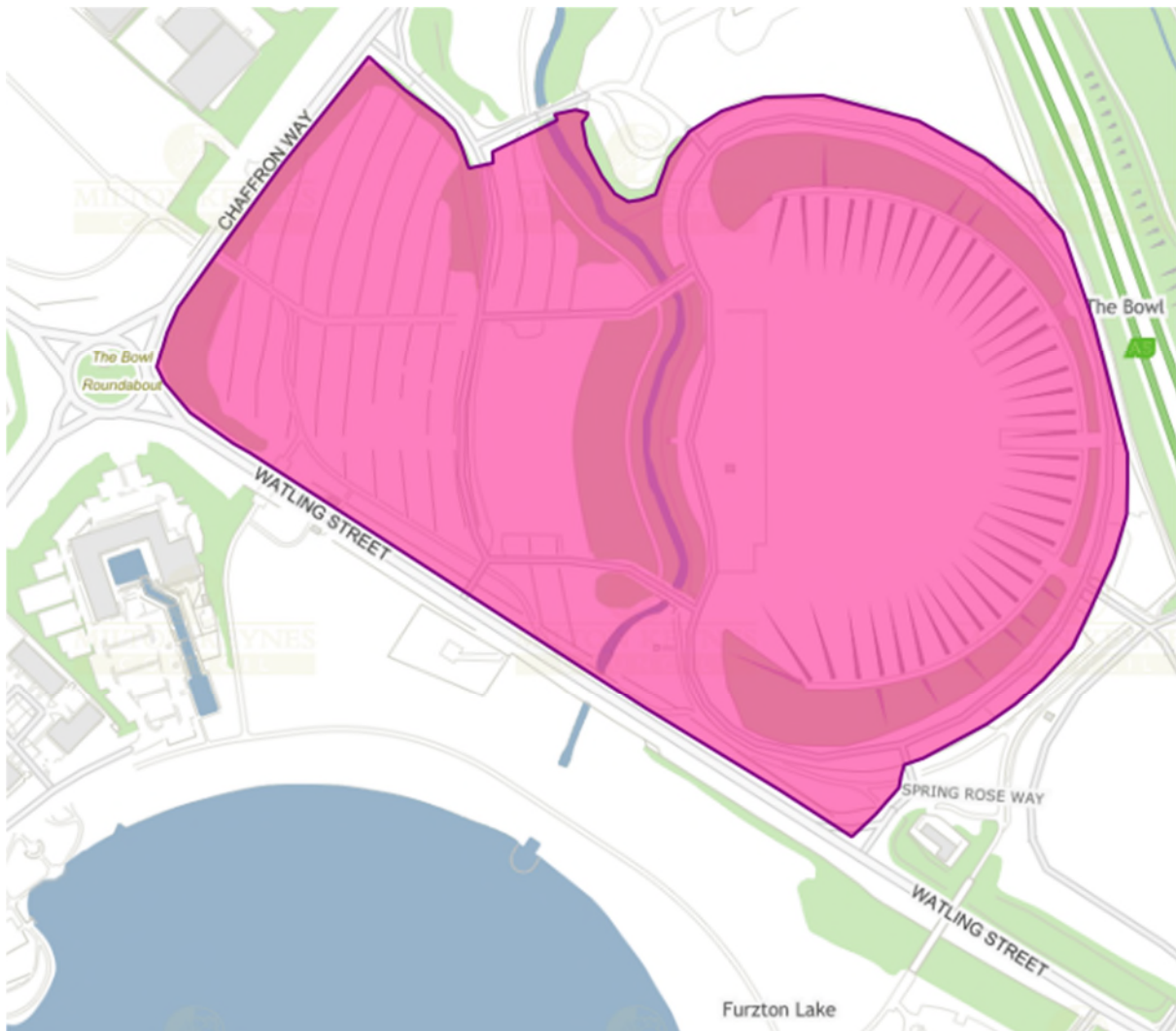


Elfield Park

# HR178 The National Bowl

Milton Keynes Development Corporation

V4 Watling Street



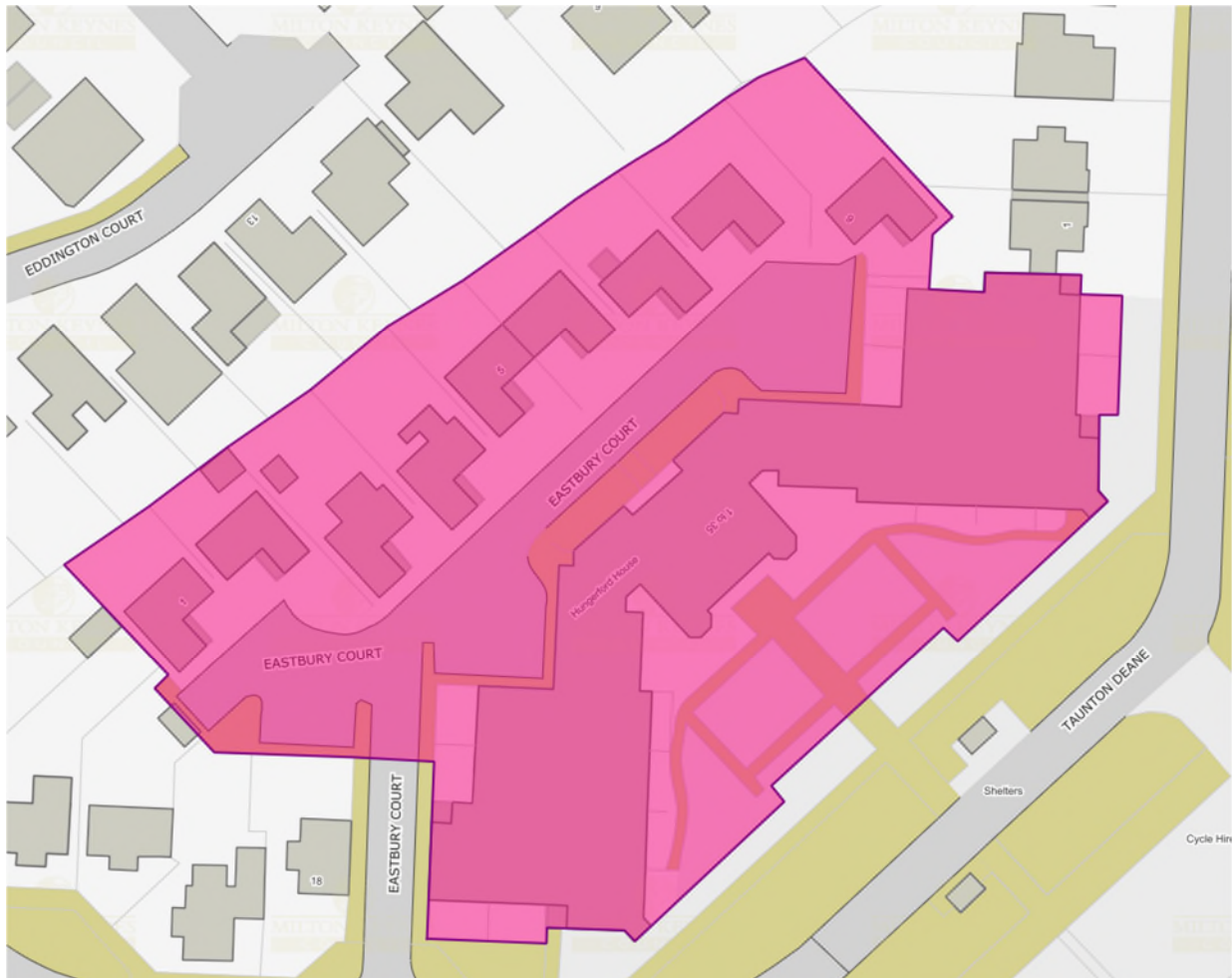
Note: Final nomination boundary may be altered

Emerson Valley

# HR72 Hungerford House

Milton Keynes Development Corporation

Eastbury Court

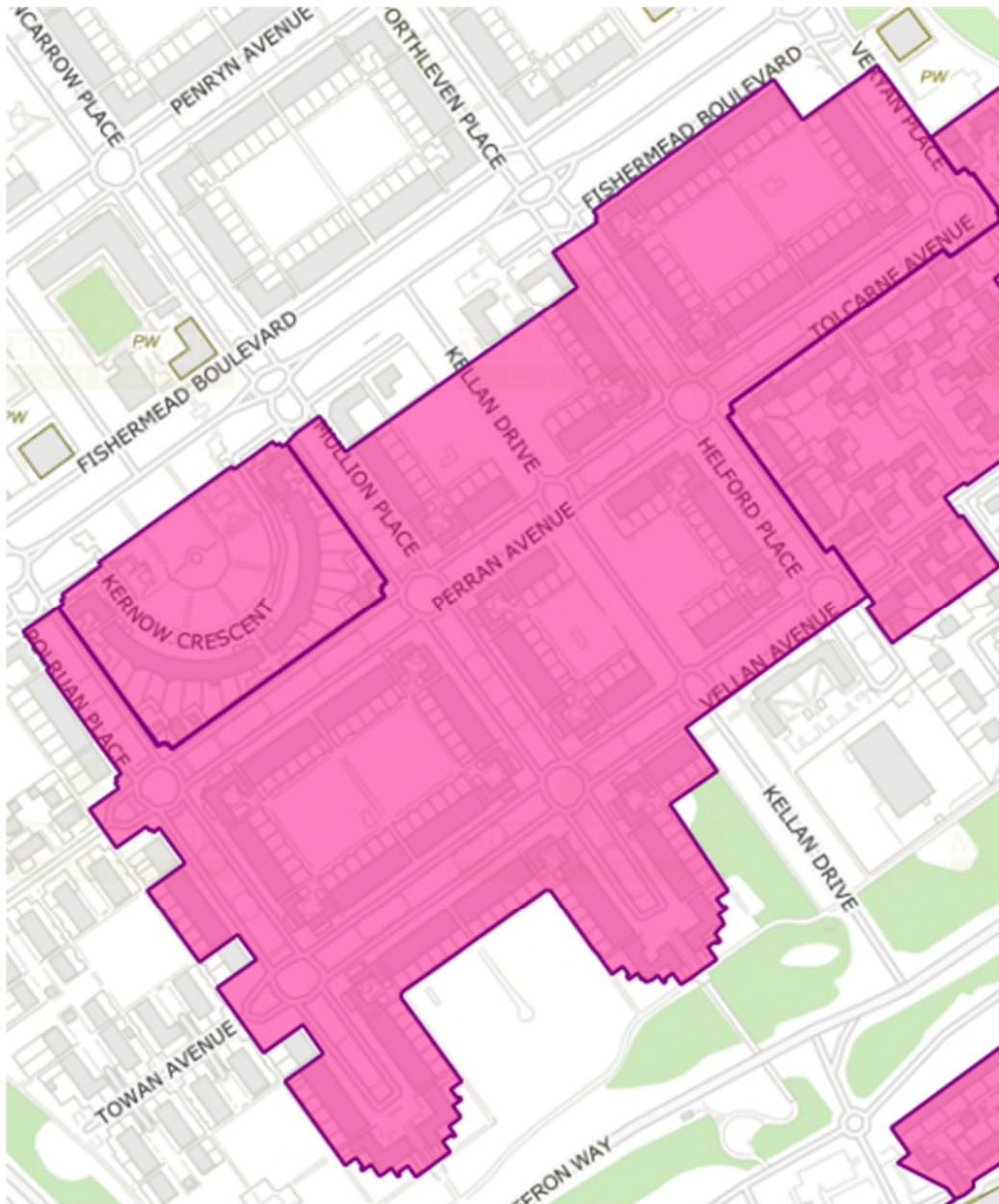


Fishermead

## HR74 Fishermead 3

Milton Keynes Development Corporation

Perran Avenue, Vellan Avenue.



Note: Other assets shown.

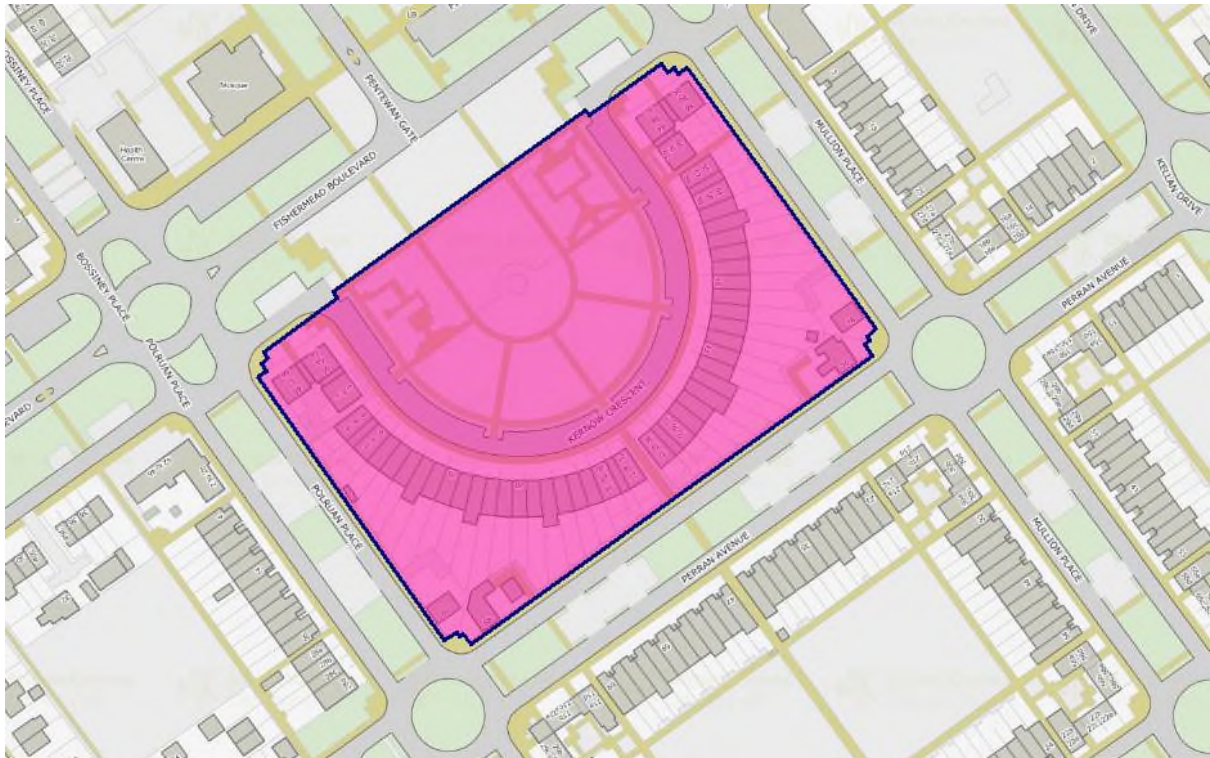


Fishermead

## HR75 Fishermead 7

Milton Keynes Development Corporation

Kernow Crescent



Note: HR74 also shown surrounding HR75.

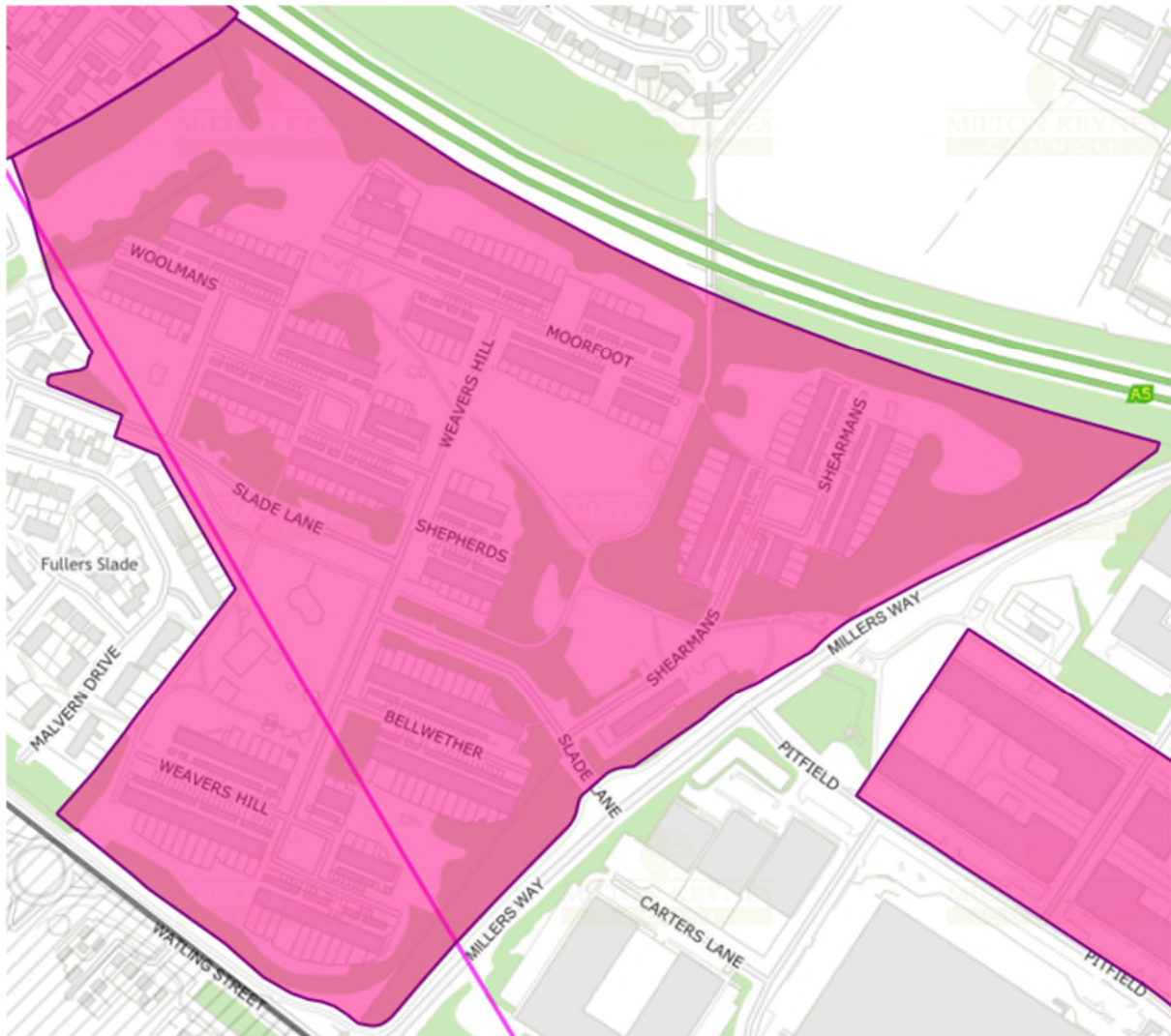
---

Fullers Slade

# HR78 Fullers Slade Rental Housing

Milton Keynes Development Corporation

Weavers Hill



Note: HR78 is larger boundary shown.

---

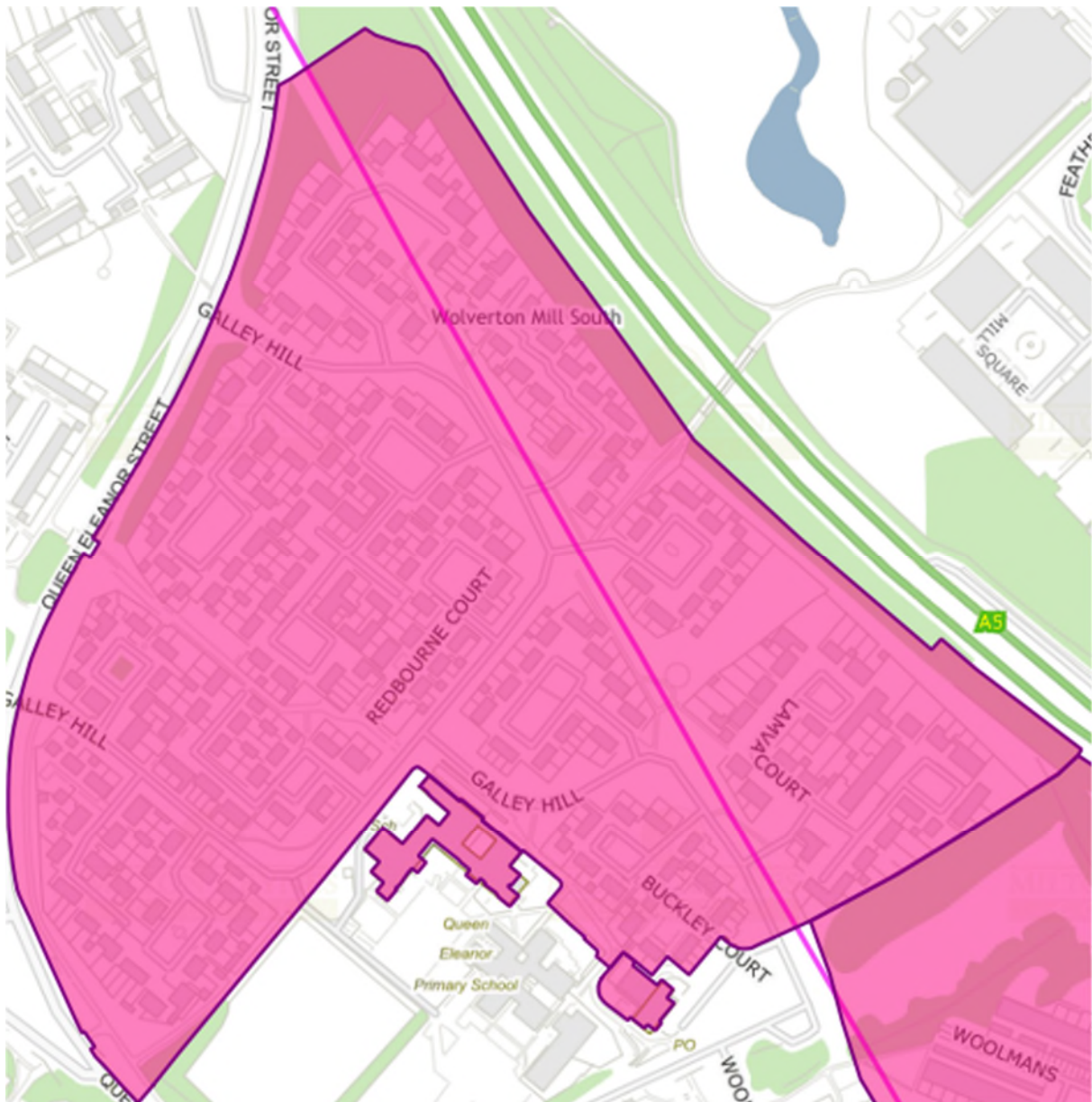


Galley Hill

# HR79 Galley Hill 1/2 Housing

Milton Keynes Development Corporation

Essenden Court etc



Note: HR81 also shown

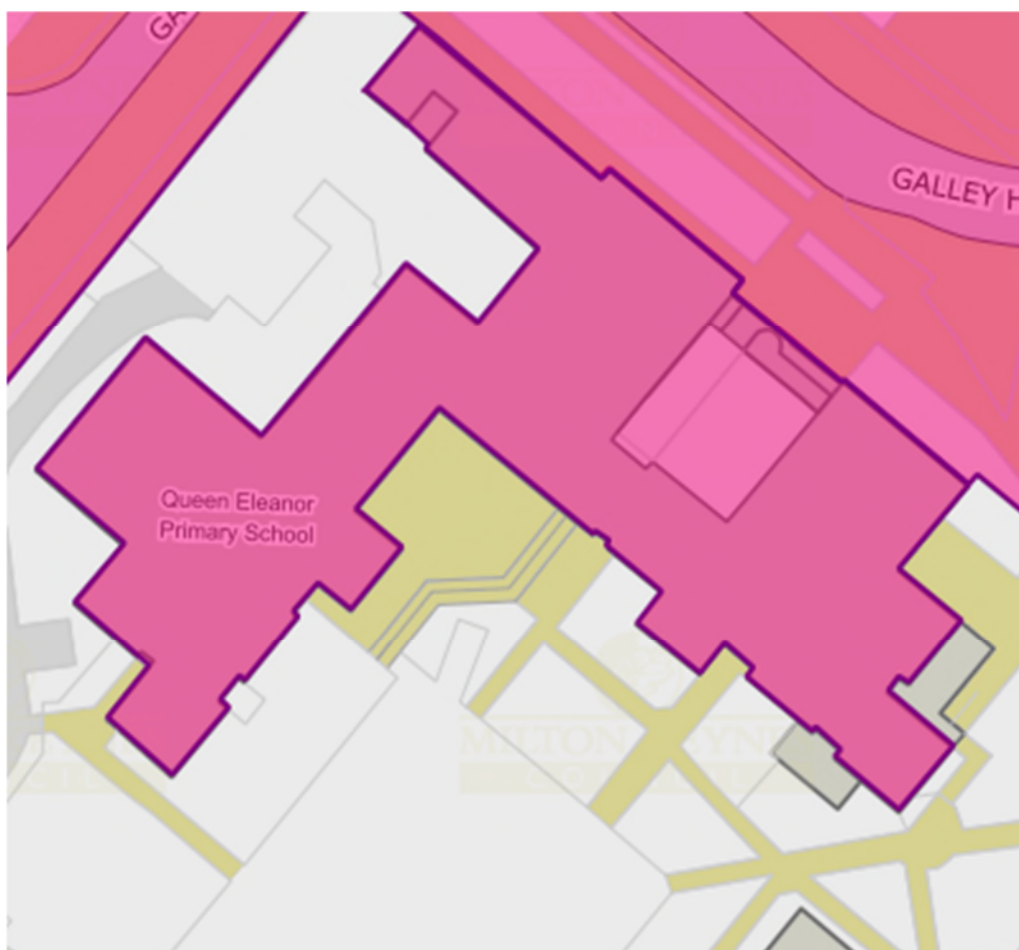


Galley Hill

## **HR81 Watling Way School now Known as St Mary & St Giles (South).**

**Bucks County Council**

Galley Hill



Note: HR79 also shown

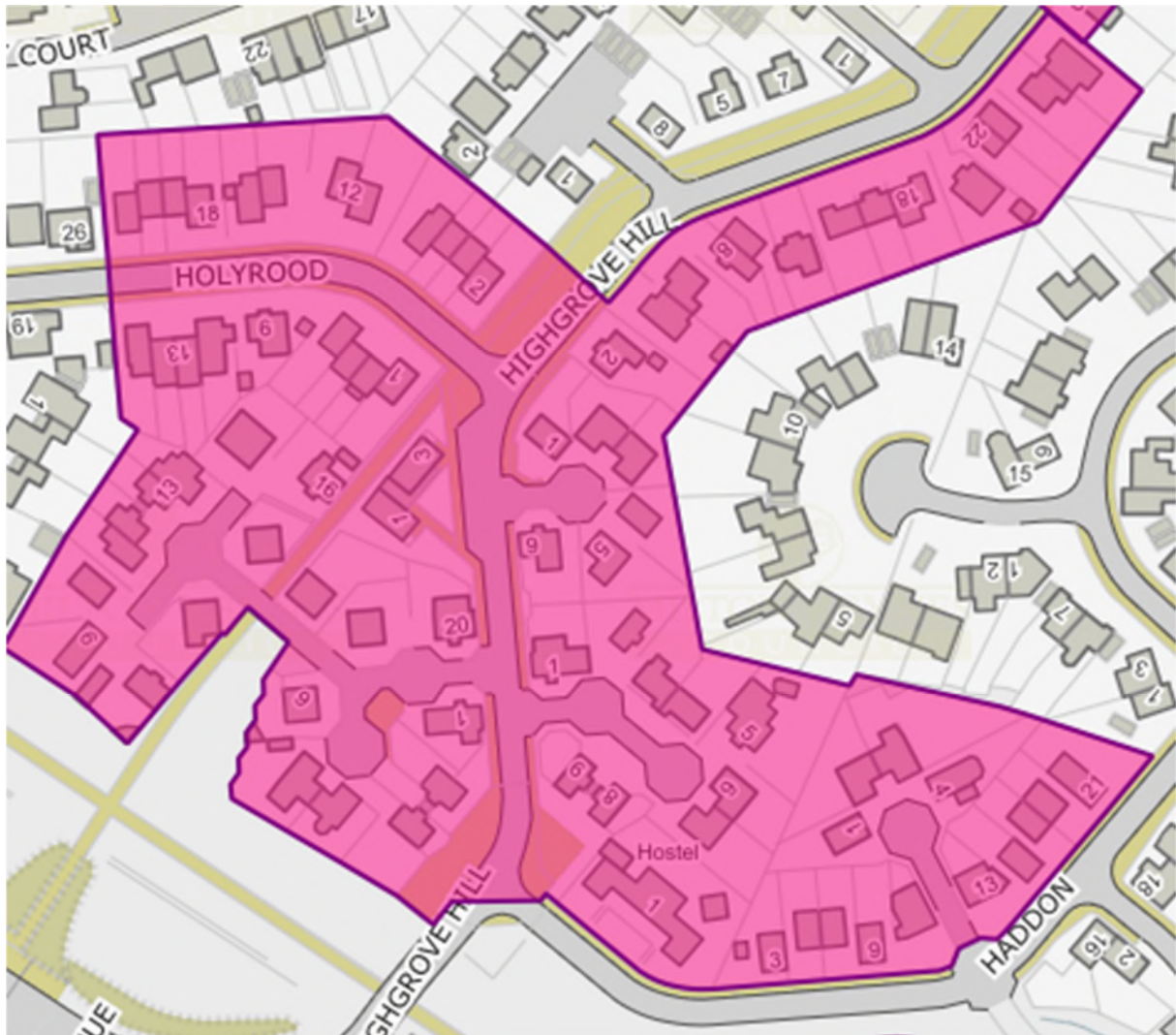
---

Great Holm

# HR86 Great Holm 3

Milton Keynes Development Corporation

Southwick Court

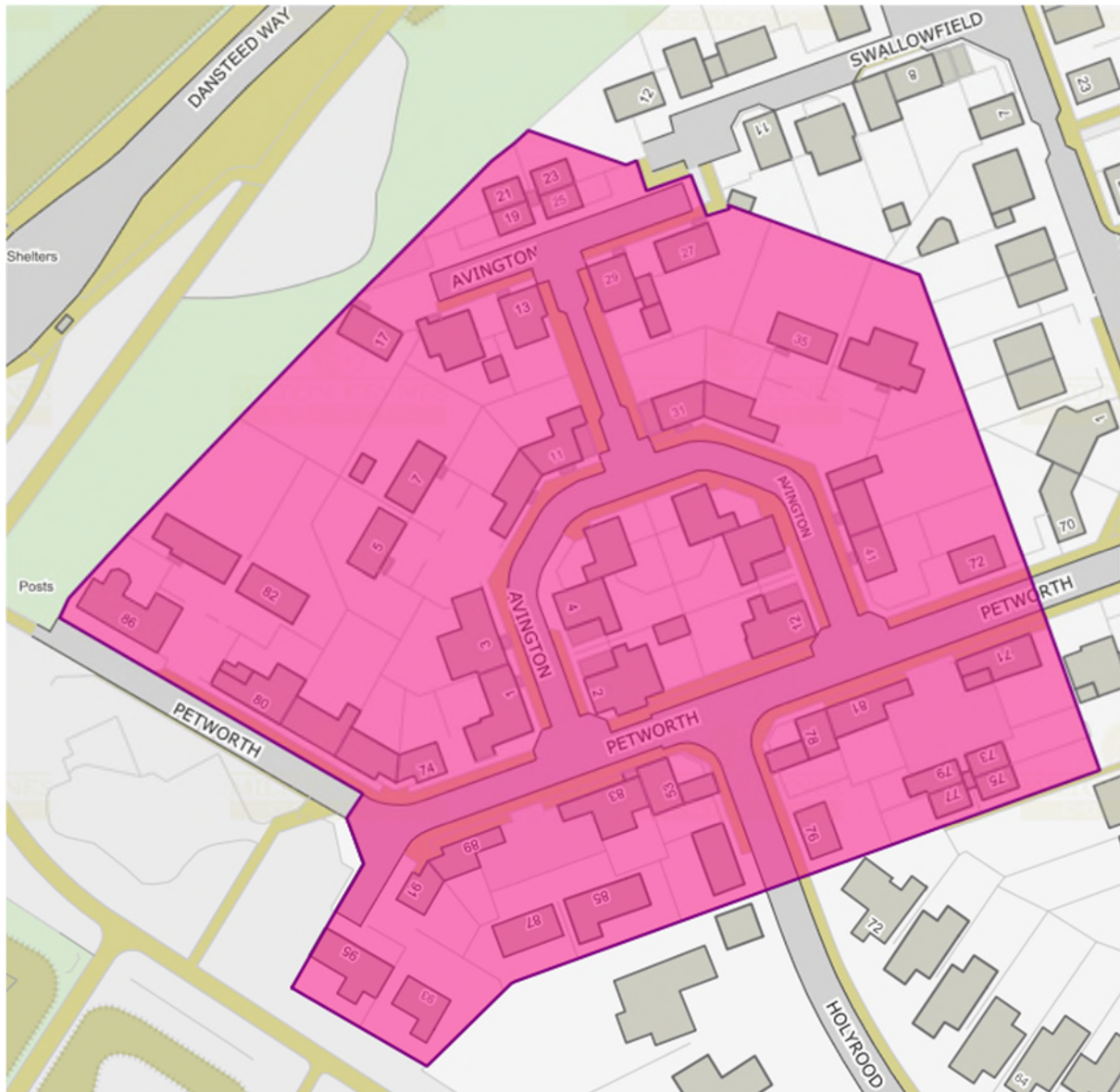


Great Holm

# HR87 Great Holm 7

MacCormac Jamieson and Prichard

Alvington



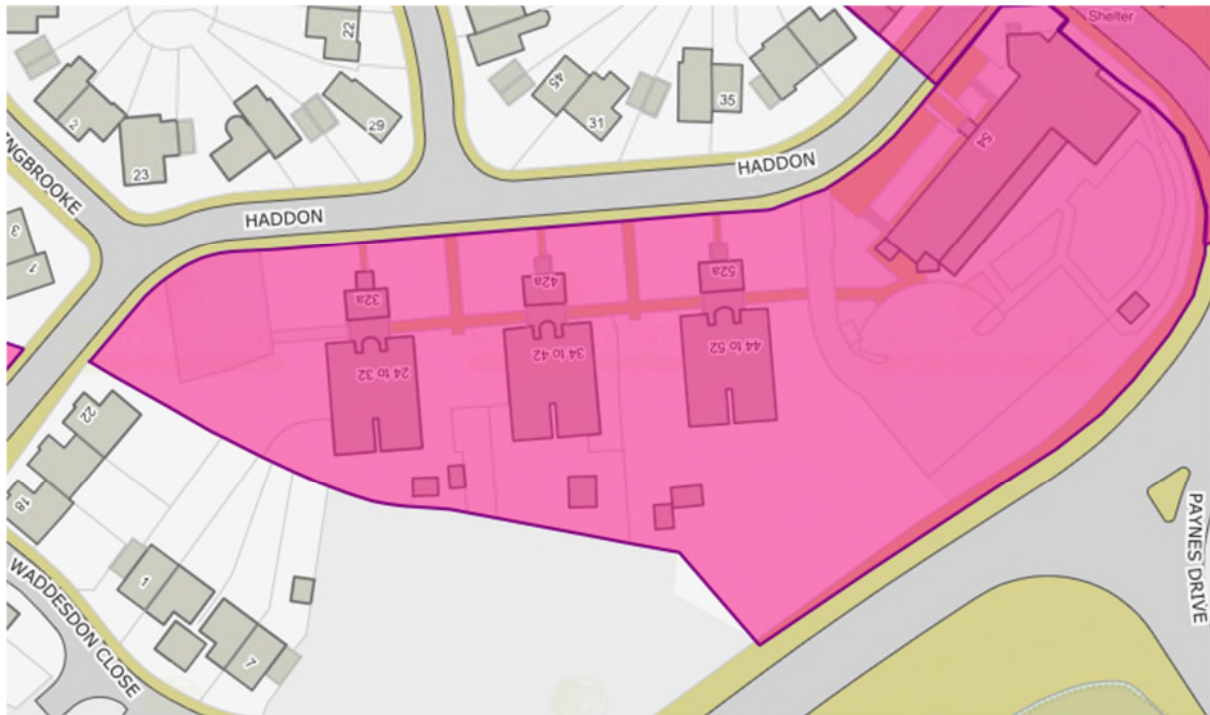


Great Holm

# HR89 Macintyre Project

Edward Cullinan Architects

Haddon



Great Holm

# HR90 The Holm

Milton Keynes Development Corporation

Kensington Drive

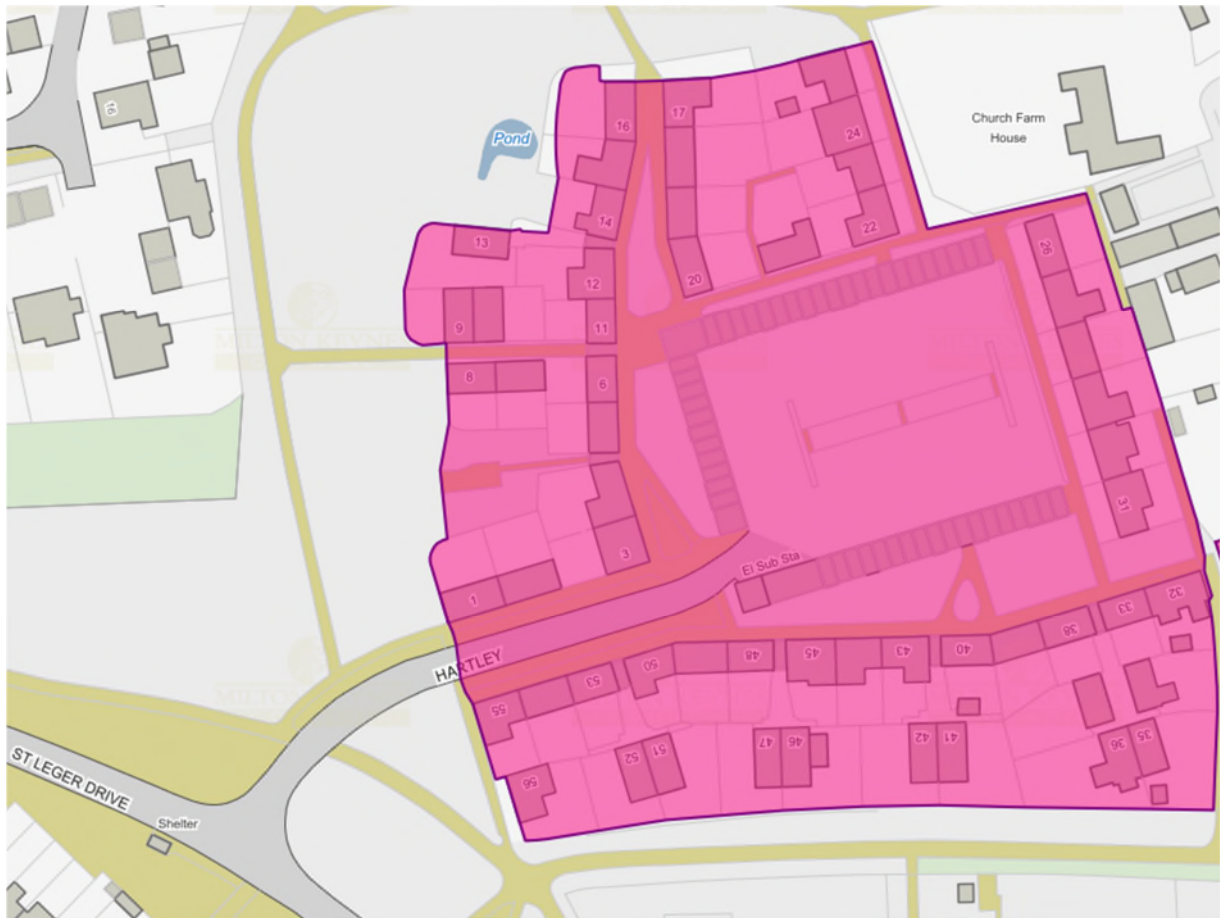


Great Linford

# HR94 Great Linford 5

Martin Richardson

Hartley





Great Linford

## **HR95 Great Linford 9**

**Milton Keynes Development Corporation**

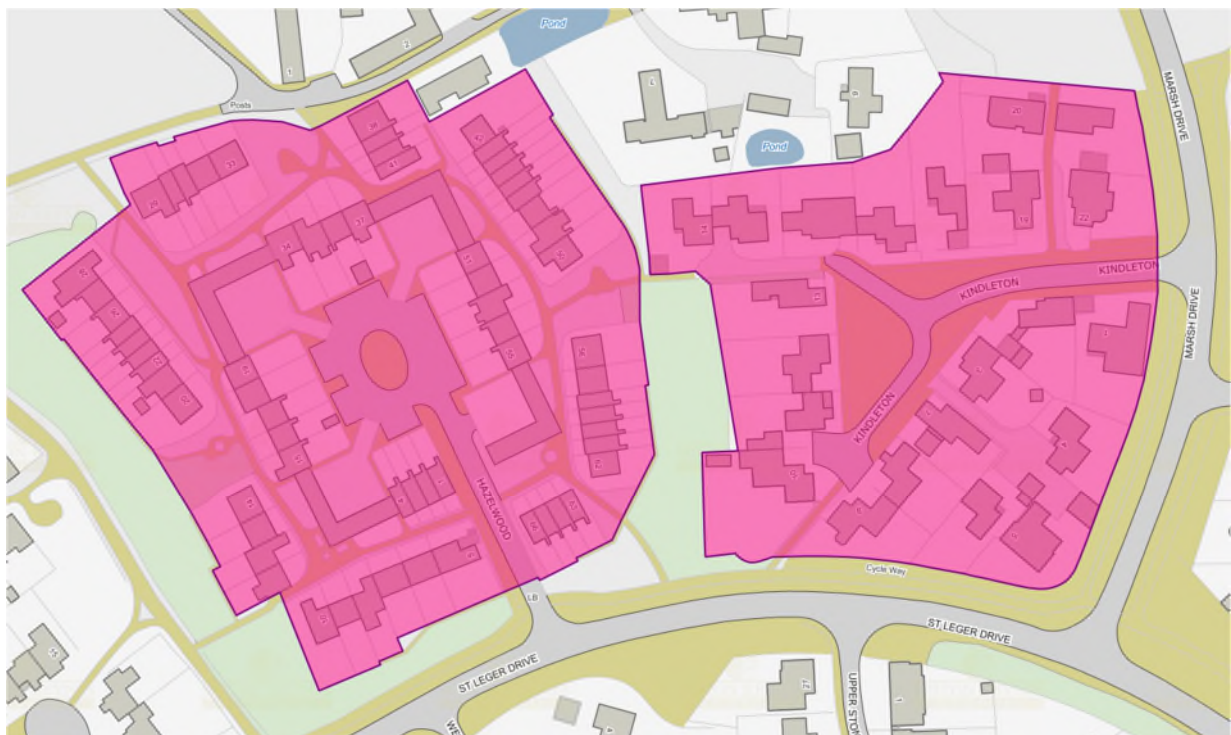
Hazelwood

*And*

## **HR96 Great Linford 10**

**Martin Richardson**

Kindleton



HR95 Hazelwood shown west of HR96 Kindleton.

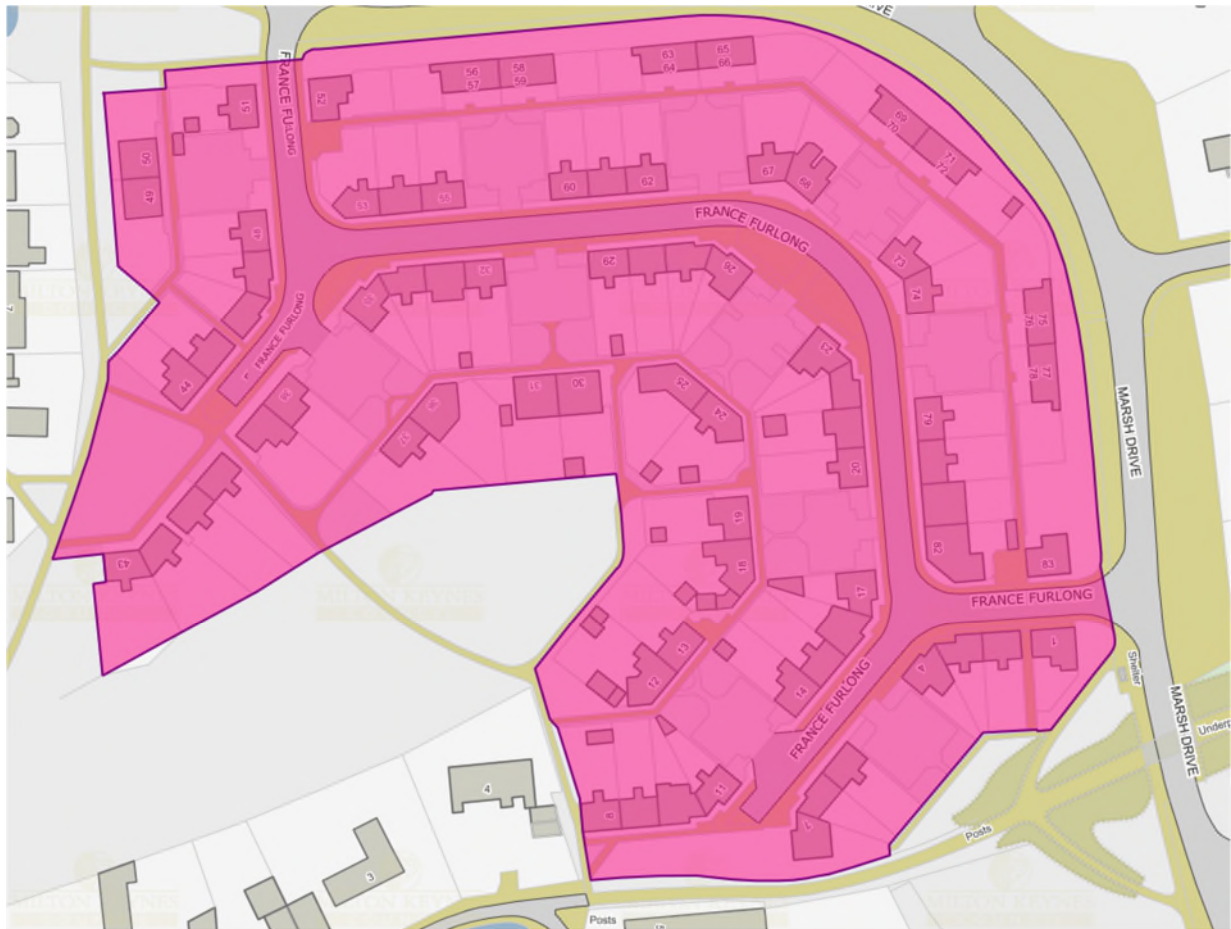
---

Great Linford

# HR97 Great Linford 12

MacCormac and Jamieson

France Furlong



Great Linford

# HR228 Cricket Green and Surrounding Housing

MacCormac, Jamieson and Prichard, Tuckley Walker, MKDC

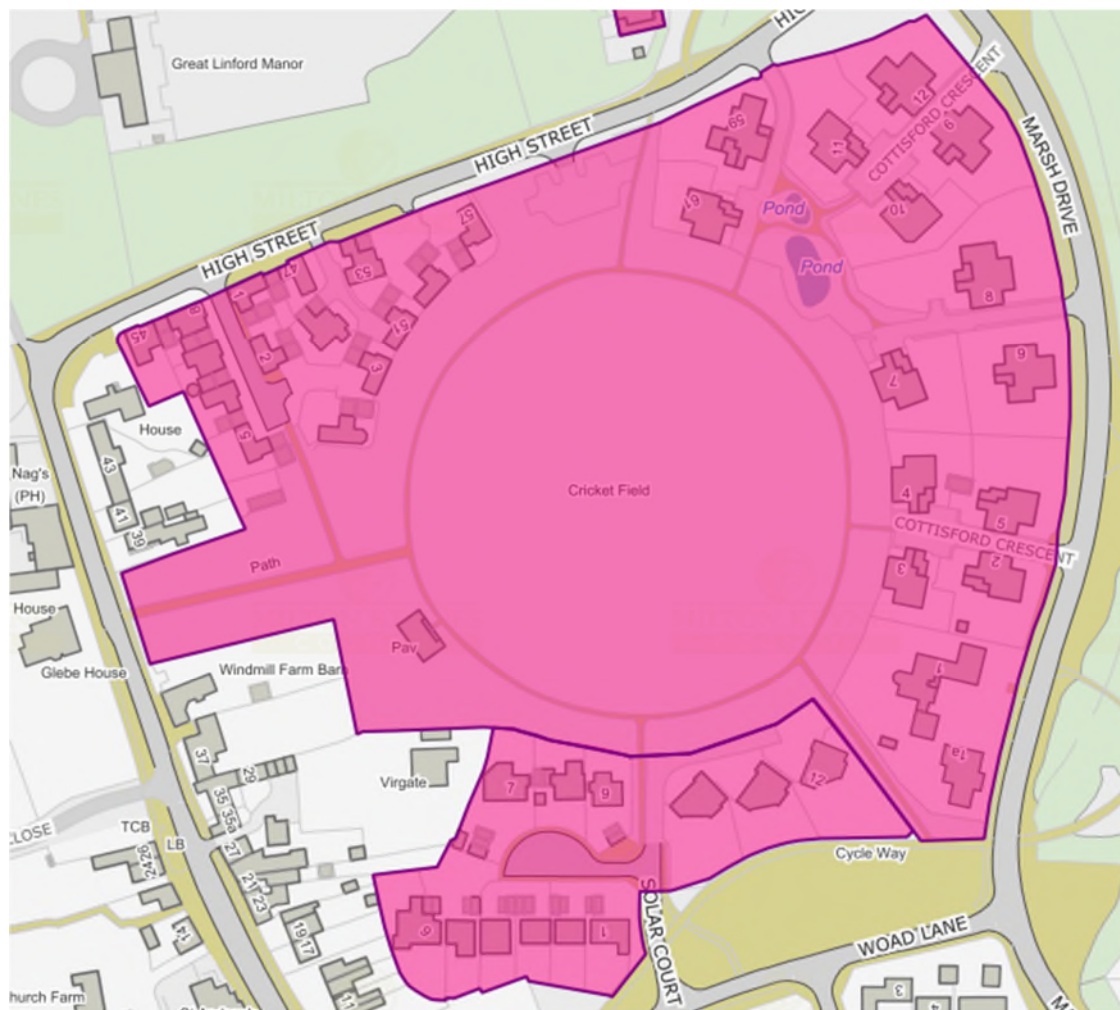
Great Linford Cricket Green

And

# R220 Solar Court

Domenic Michaelis & PRP

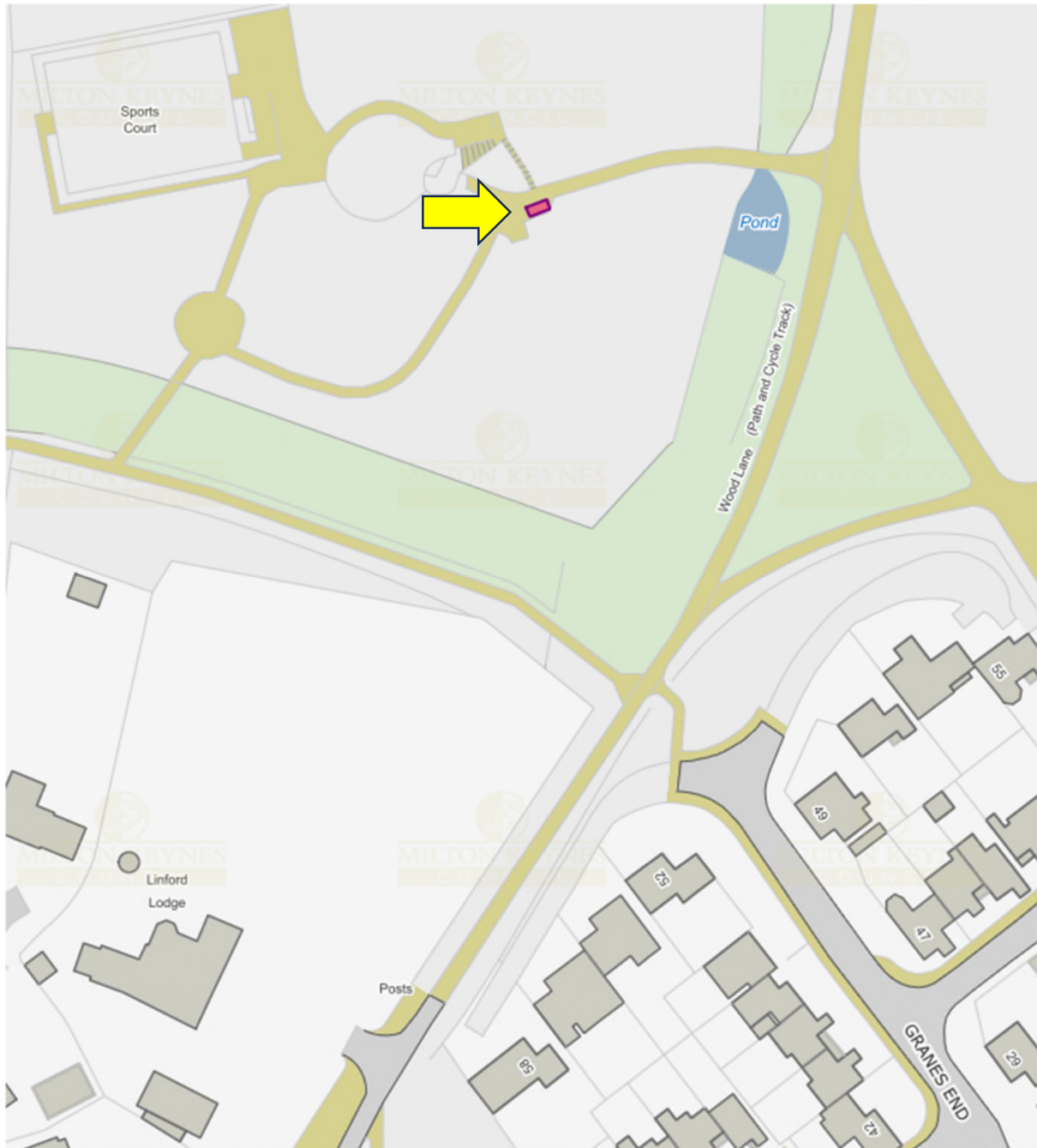
Solar Court





Great Linford

# HR238 Dragon

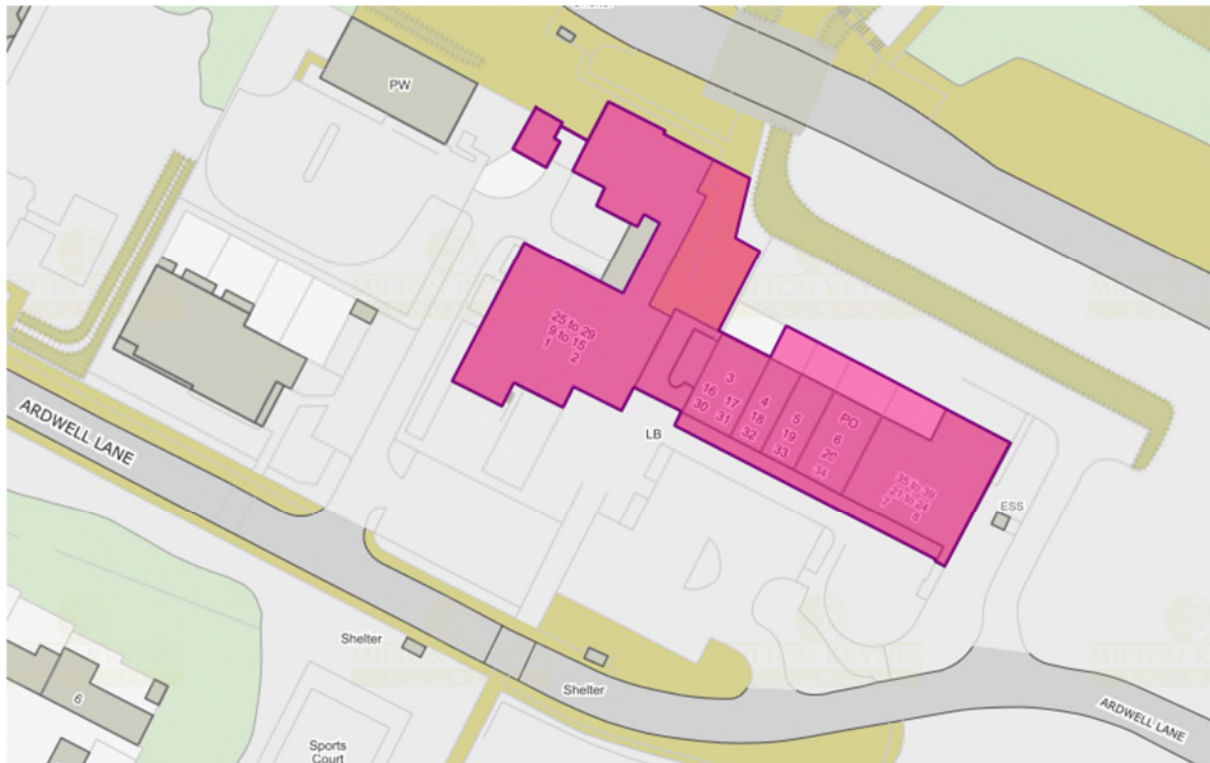


Greenleys

# HR101 Local Centre

Ivor Smith Cailey Hutton

Ardwell Lane



Heelands

## **HR102 Flintergill Court Sheltered Housing**

**Henning Larsen**

Flintergill Court

*And*

## **HR103 Heelands 3**

**Henning Larsen**

Langcliffe Drive



HR102 Flintergill Court shown southwest corner.

---

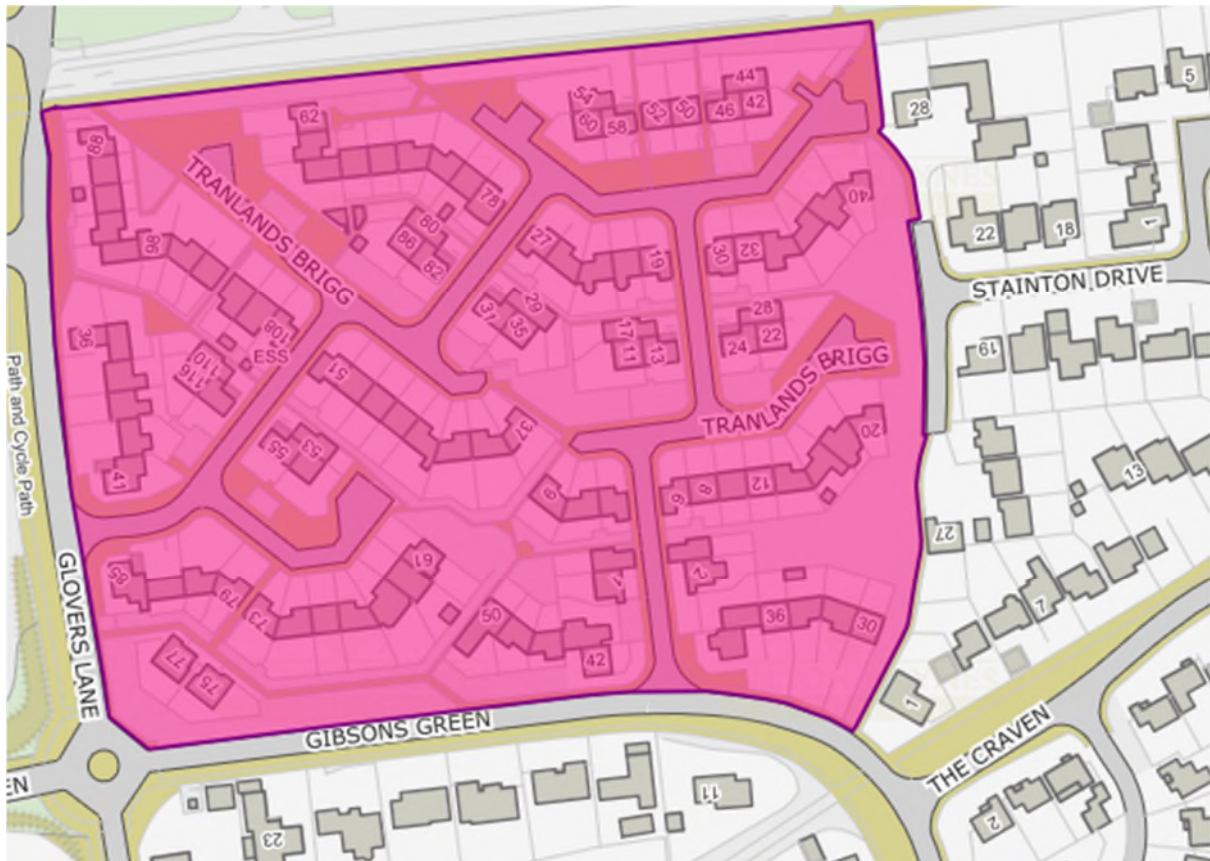


Heelands

# HR104 Heelands 5

MacCormac and Jamieson

Tranlands Brigg



Heelands

## **HR105 Heelands School**

**Bucks County Council**

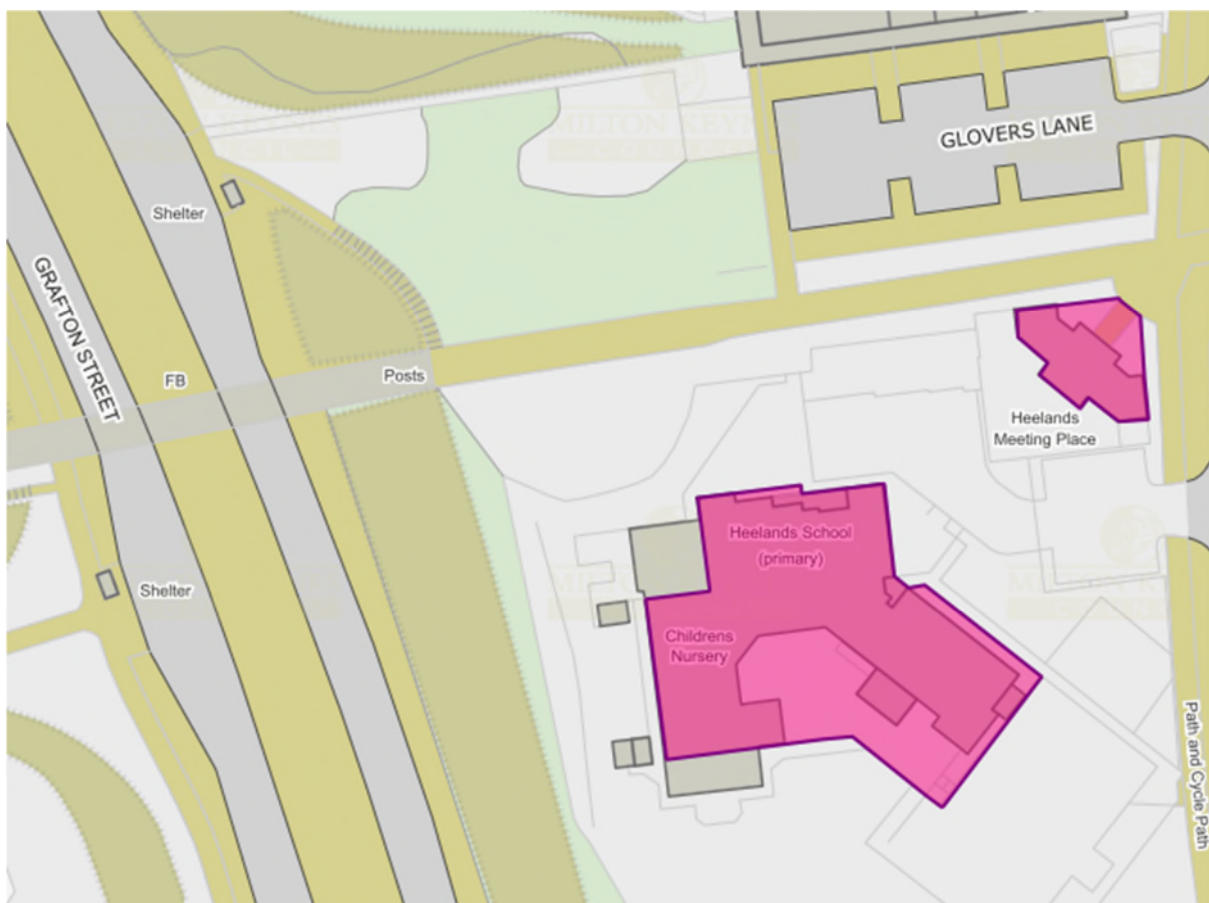
Glovers Lane

*And*

## **HR106 Small Meeting Place**

**Milton Keynes Development Corporation**

Glovers Lane

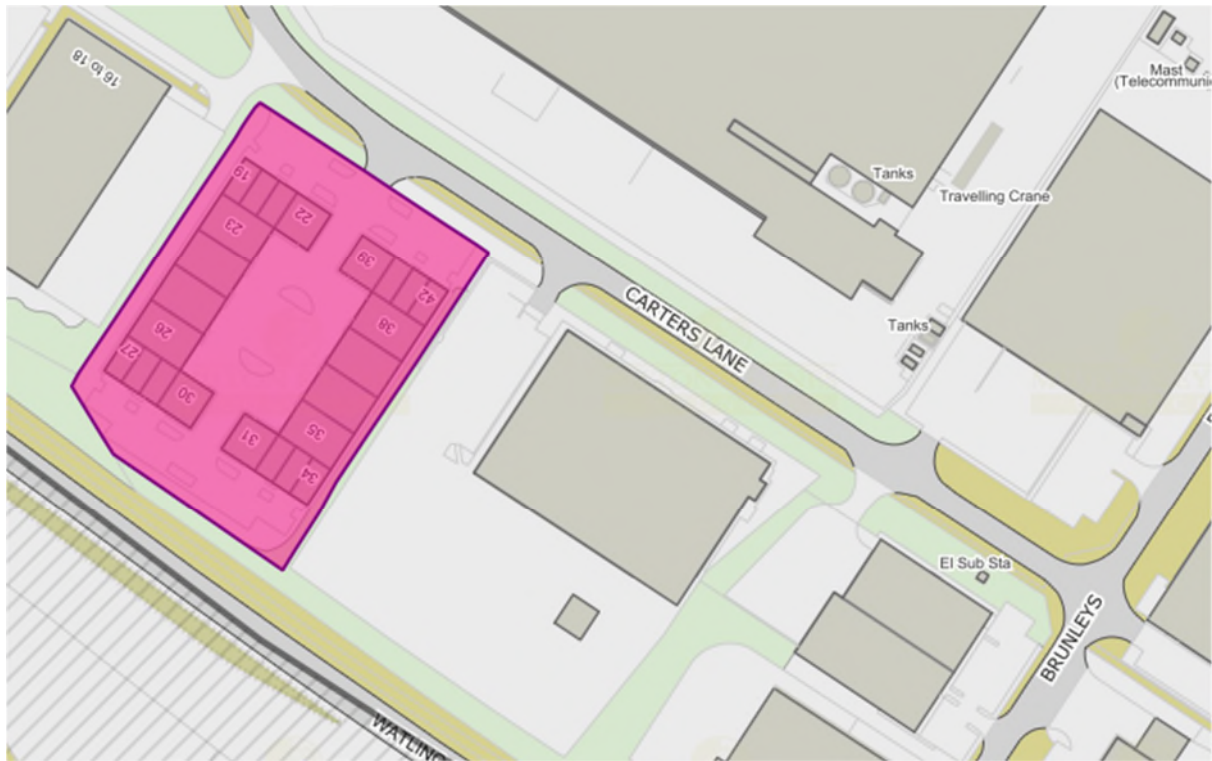


Kiln Farm

# HR110 Kiln Farm 12 Workshops

Milton Keynes Development Corporation

Carters Lane



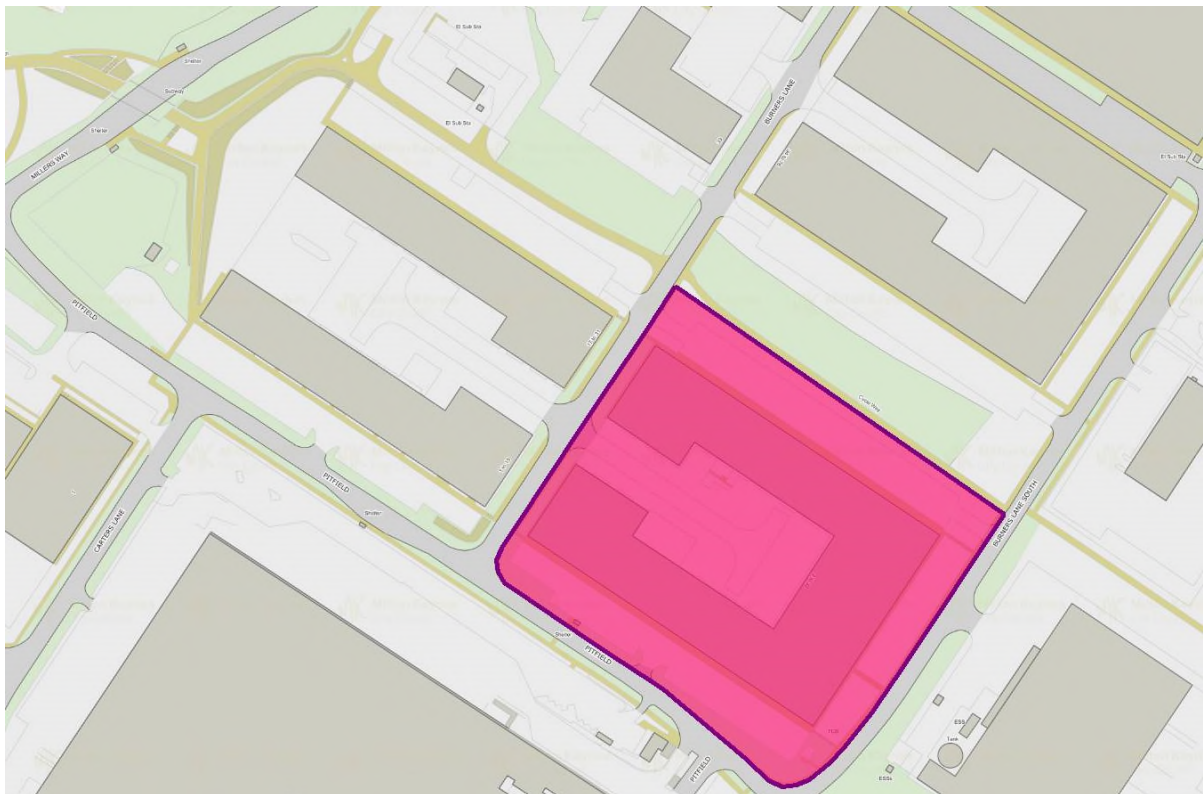


Kiln Farm

# HR111 Kiln Farm 3 Advance Factory Units

Milton Keynes Development Corporation

Pitfield



Kiln Farm

## HR114 WD-40

**Geoffrey Davies Associates**

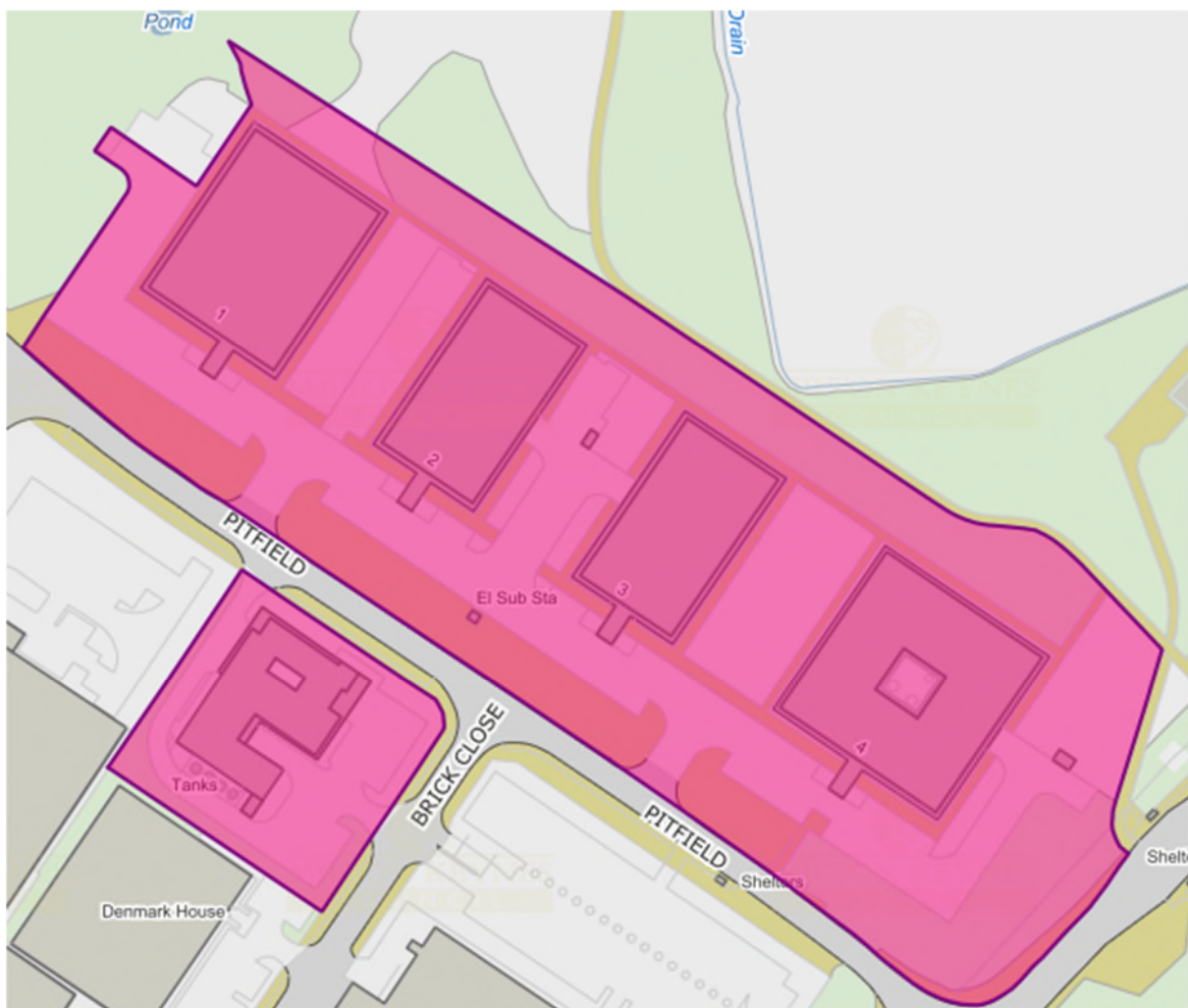
Brick Close

*and*

## HR112 Kiln Farm 7

**Milton Keynes Development Corporation**

Pitfield

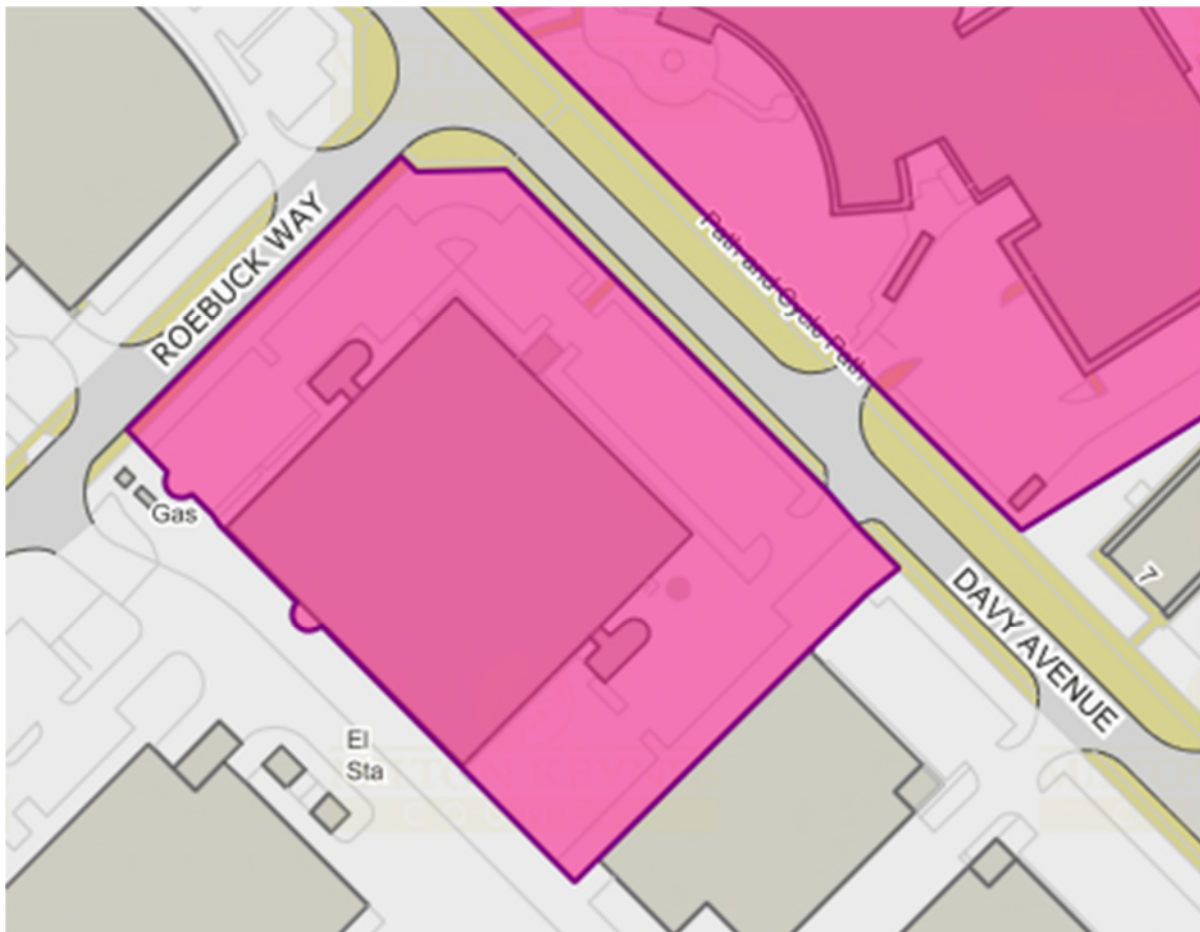


Knowlhill

## HR115 Leica (former)

ECD Architects

Davy Avenue



Note: HR116 shown to northeast not included.

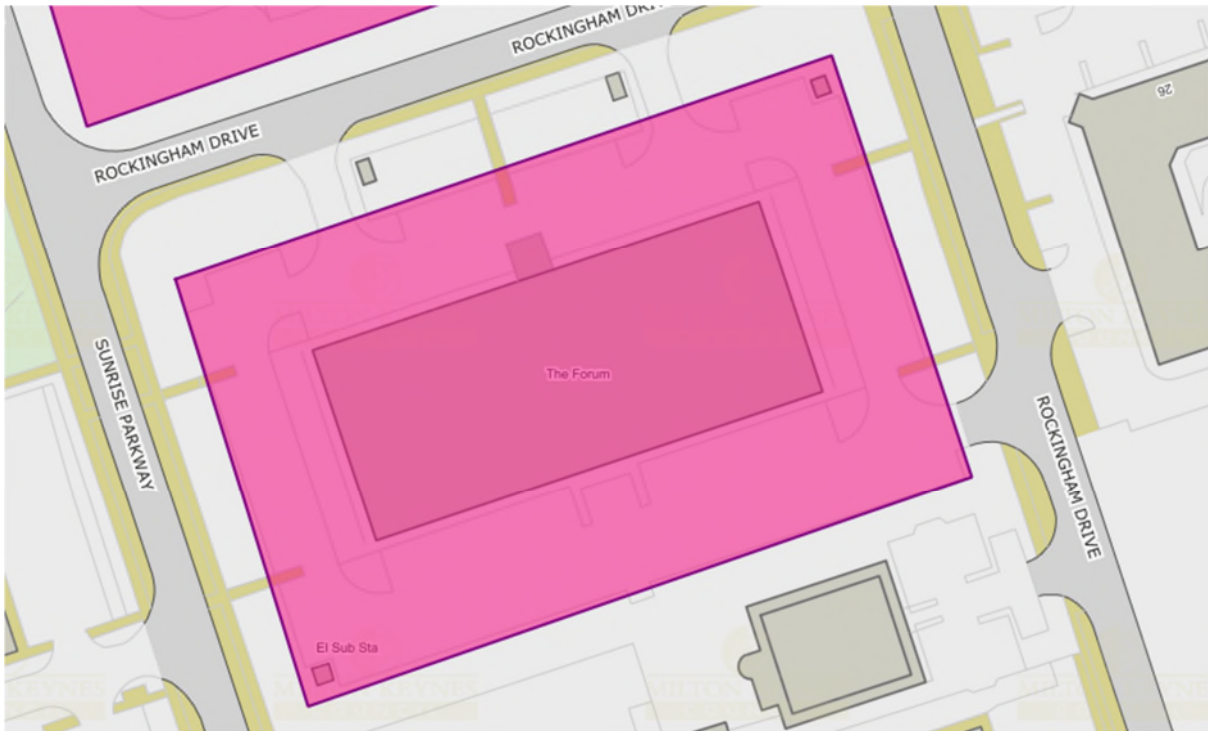


Linford Wood

# HR121 Linford Forum

Milton Keynes Development Corporation

Rockingham Drive

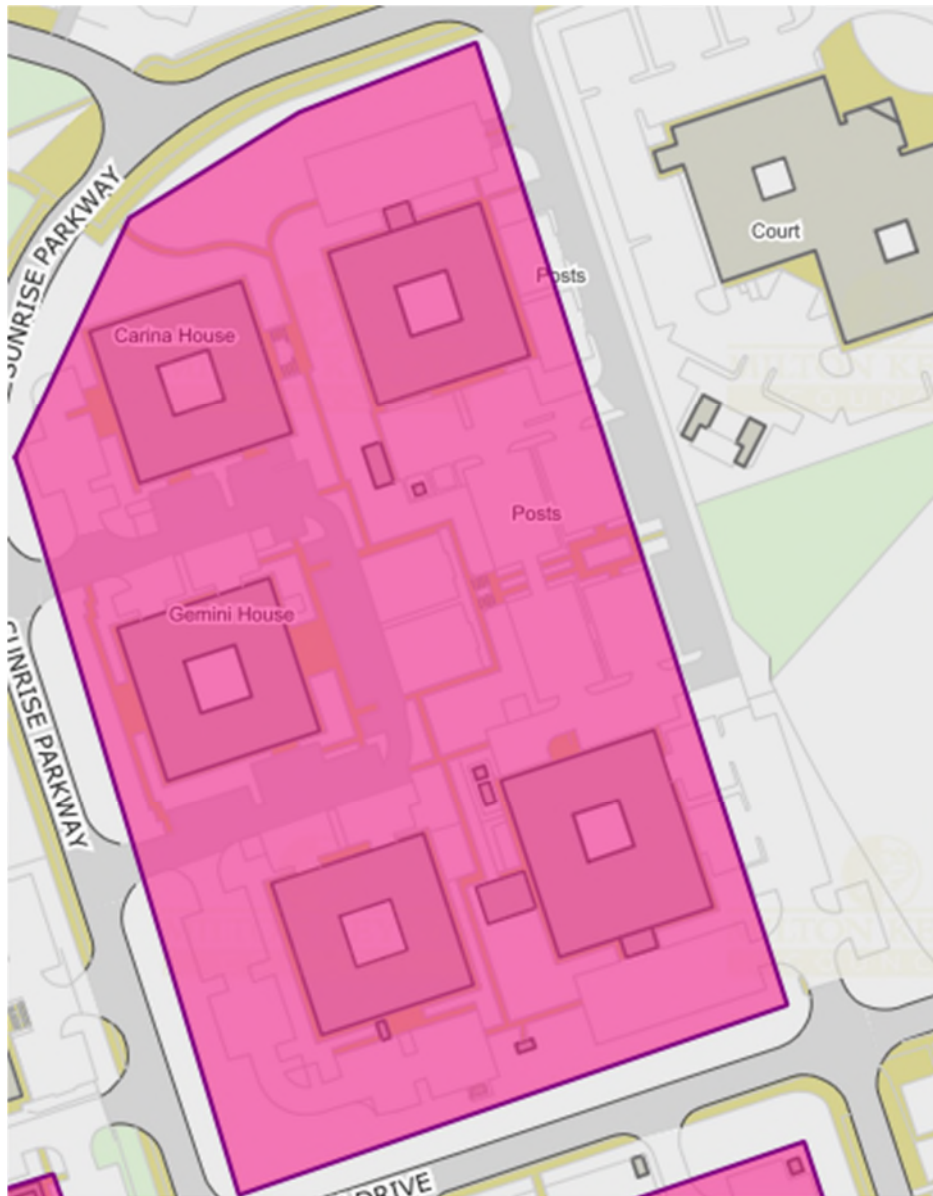


Linford Wood

# HR122 Linford Wood Business Park

**Aukett**

Sunrise Parkway

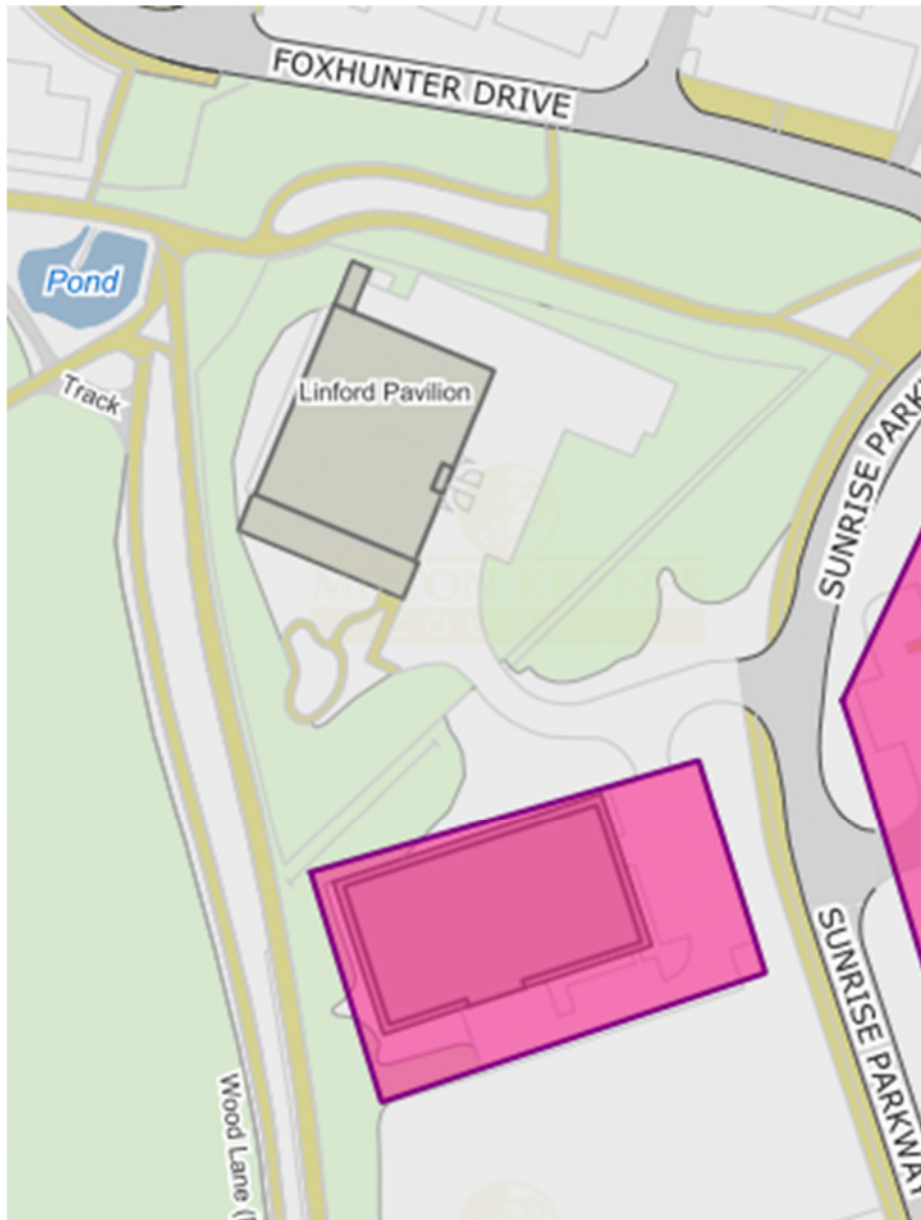


Linford Wood

## HR123 Augat (former)

Geoffrey Davies Associates

Sunrise Parkway



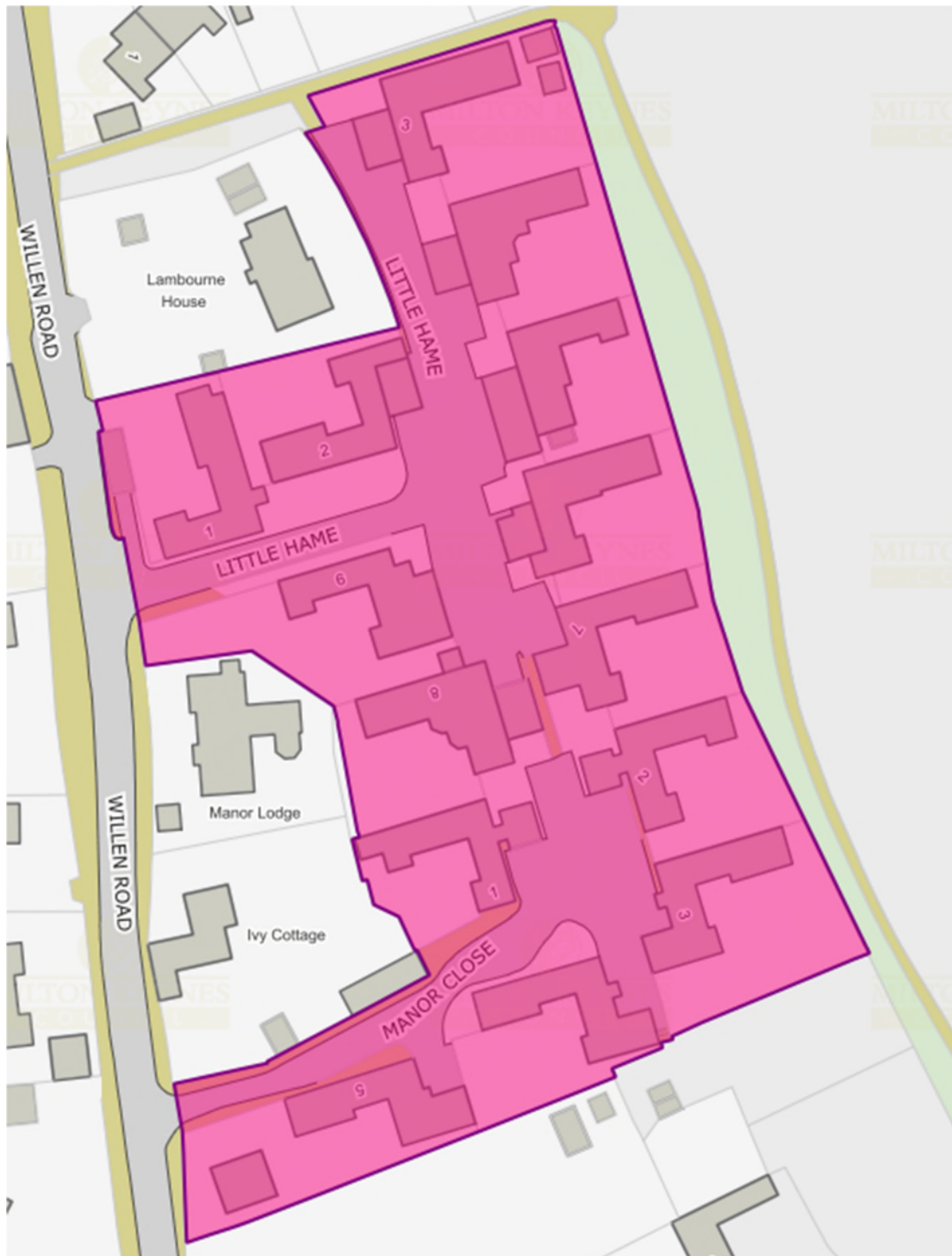


Milton Keynes Village/Middleton

# HR130 Milton Keynes Village 1

Milton Keynes Development Corporation

Little Hame

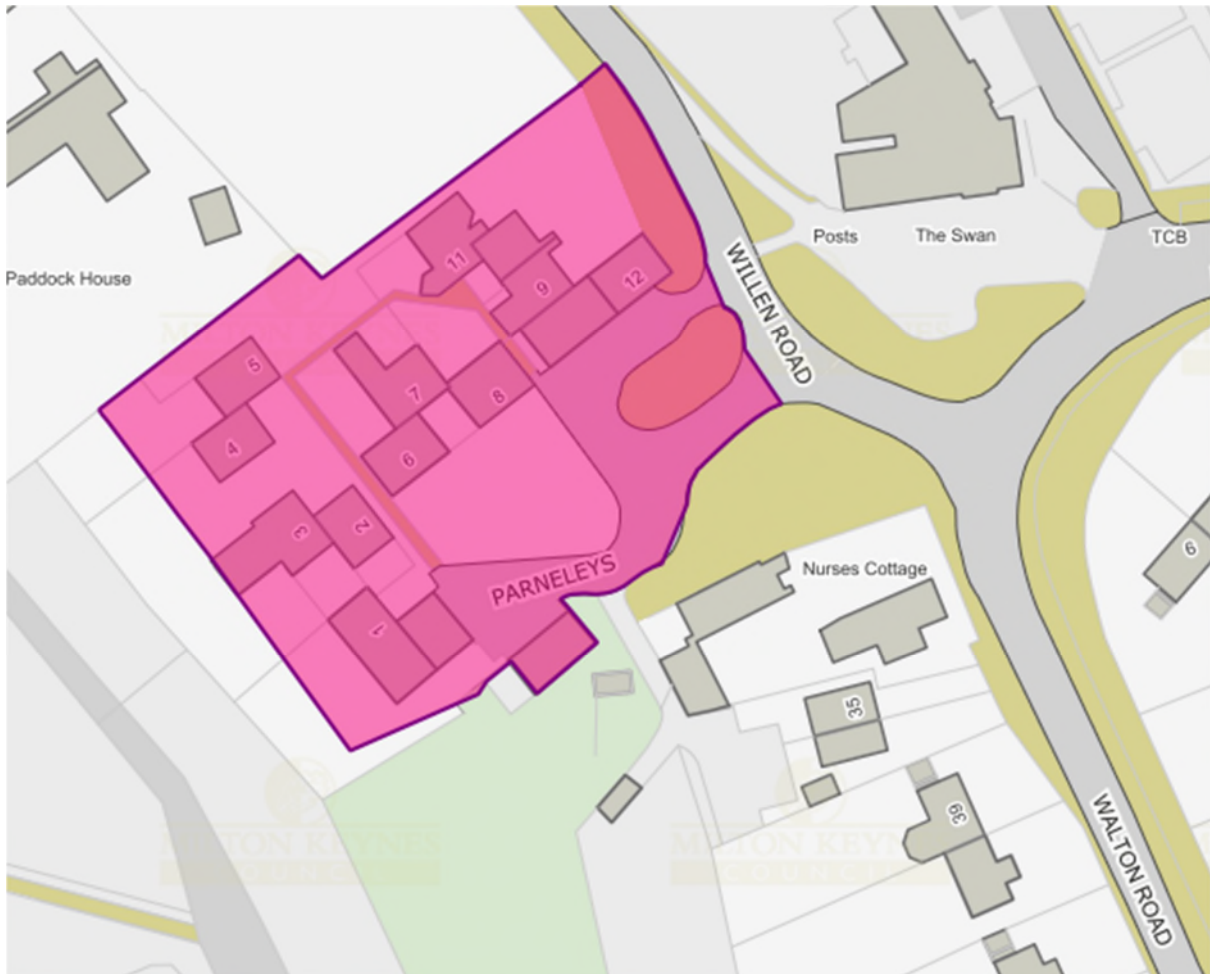


Milton Keynes Village/Middleton

# HR131 Milton Keynes Village 3

Milton Keynes Development Corporation

Parneleys

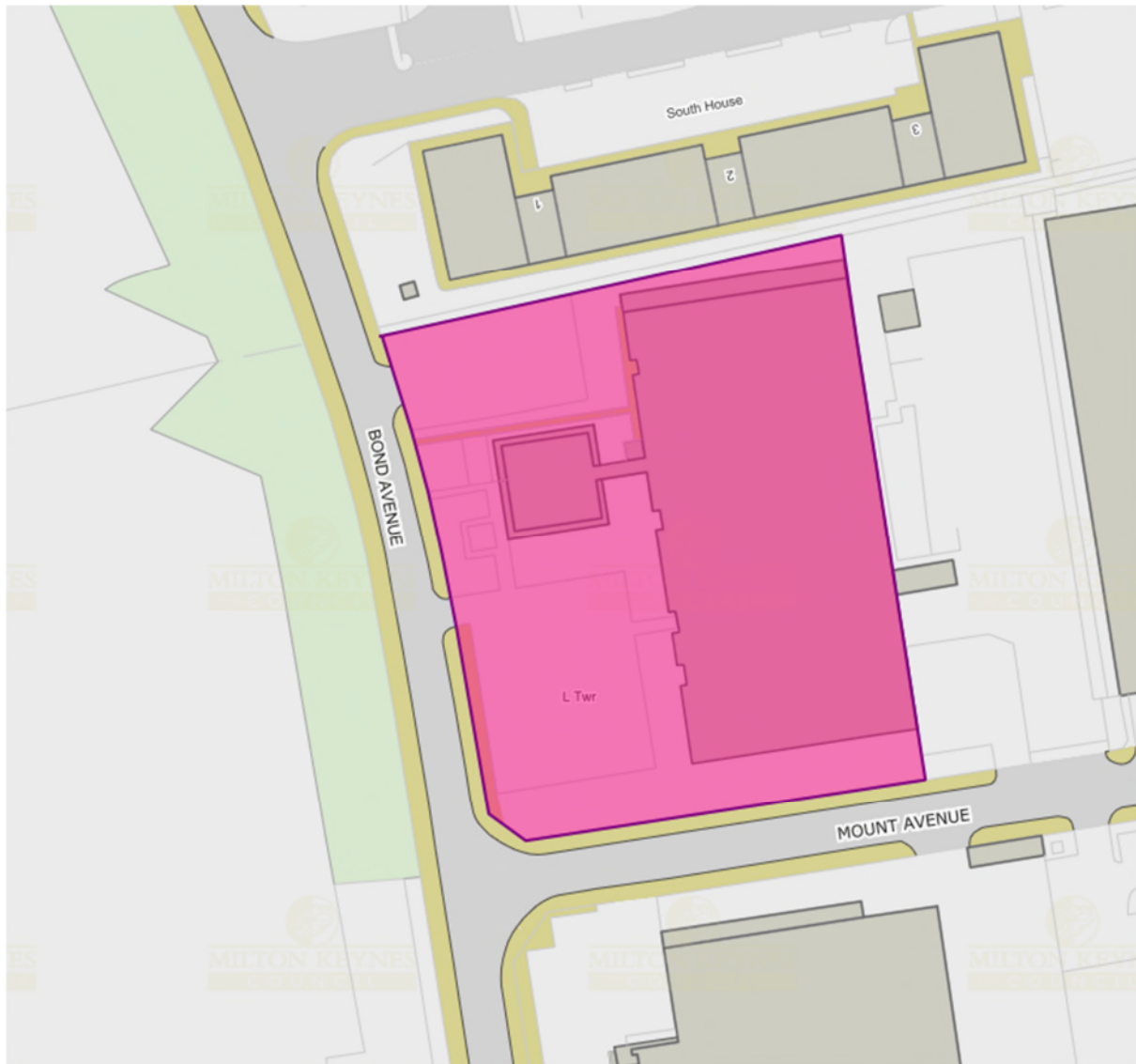


Mount Farm

# HR134 Holophane

Gollins Melvin Ward and Partners

Bond Avenue



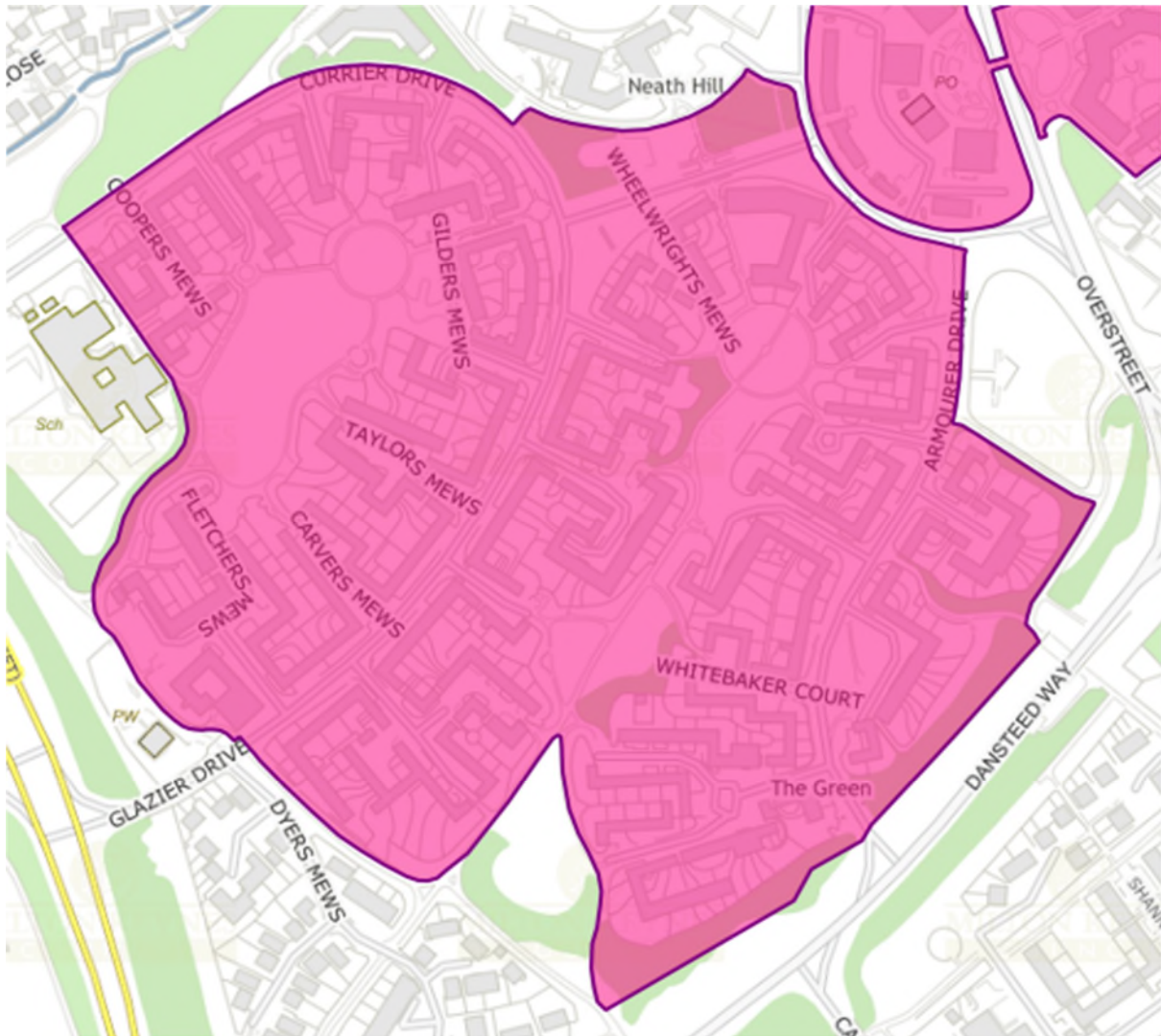


Neath Hill

# HR135 Neath Hill, 1,3 and 5

Milton Keynes Development Corporation

Currier Drive



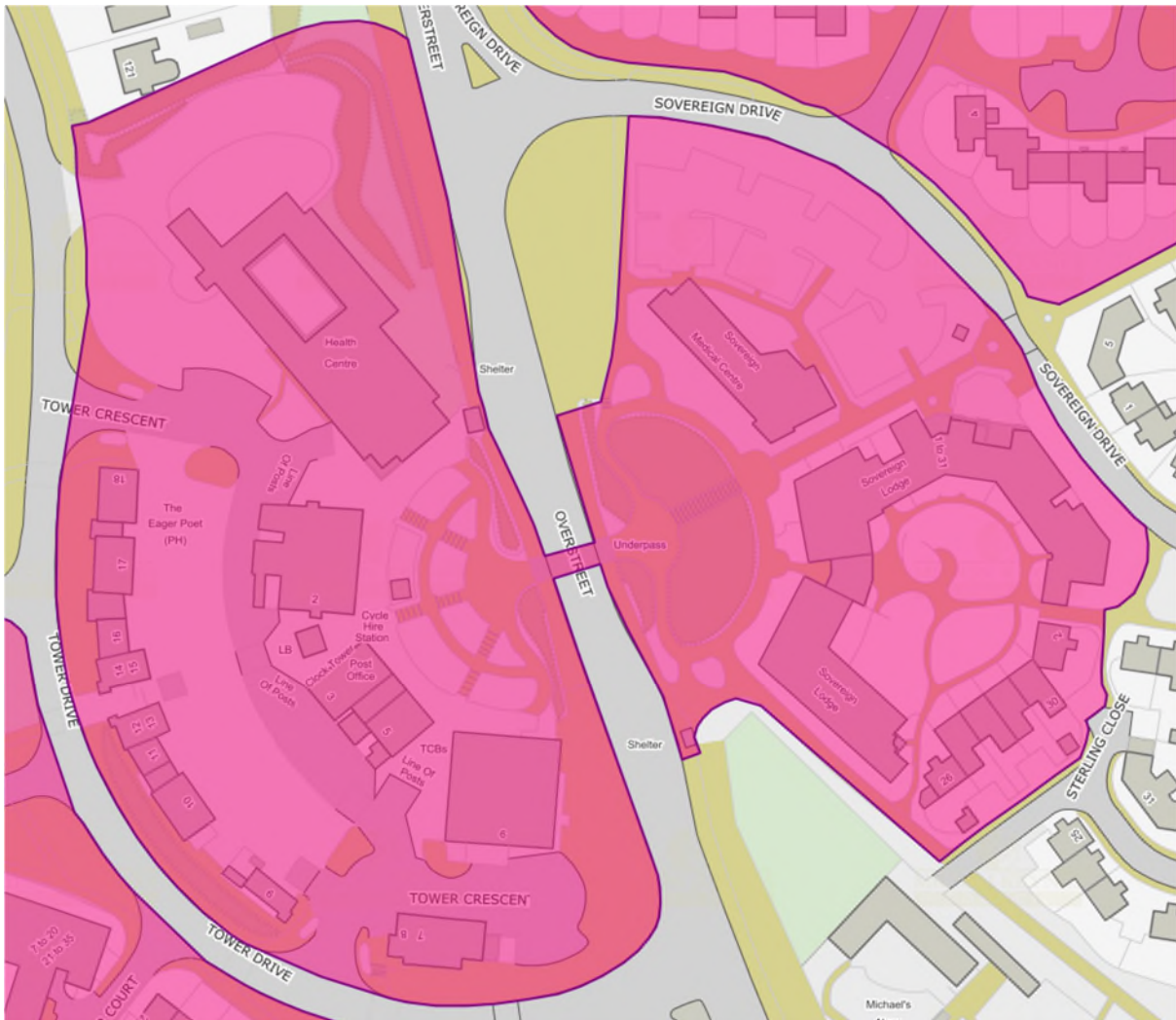
Note: HR233 also shown top right

---

Neath Hill & Pennyland

# HR233 Neath Hill and Pennyland Local Centre

Milton Keynes Development Corporation

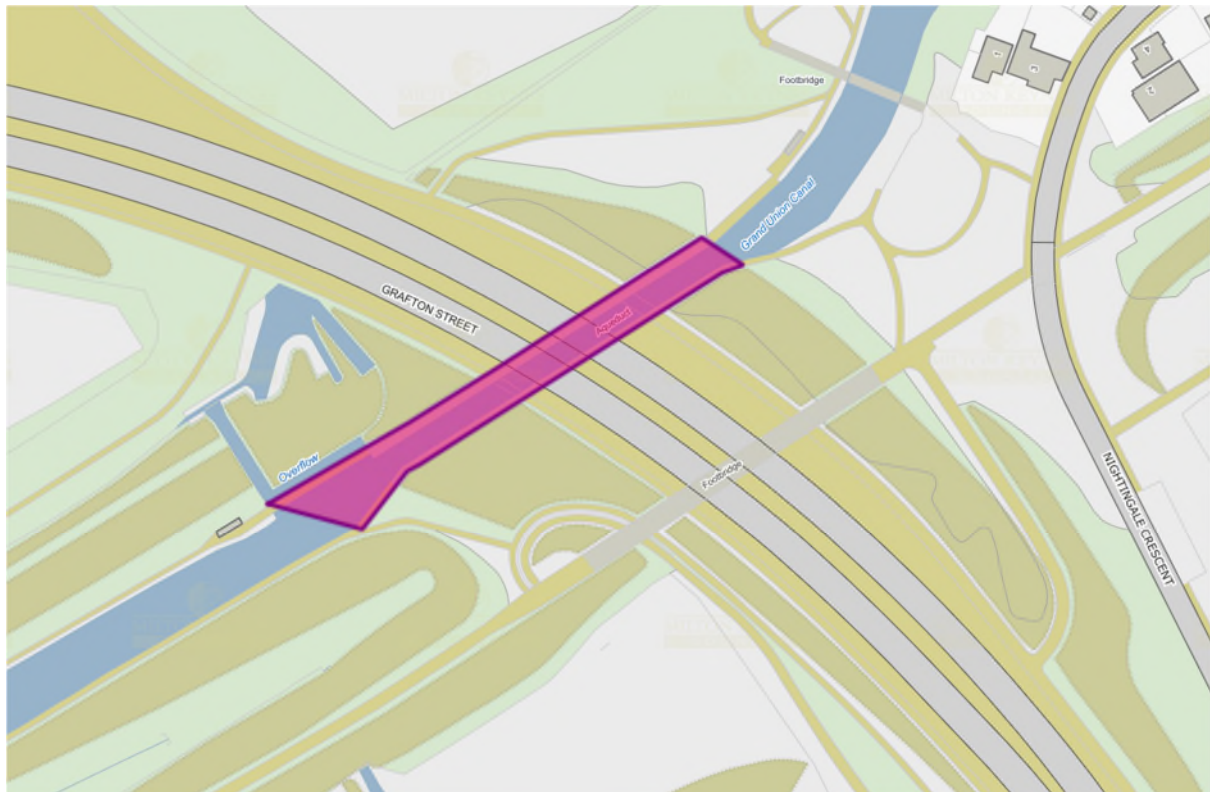


New Bradwell

# HR137 Grand Union Canal Aqueduct

Pell Frischman

V6 Grafton Street



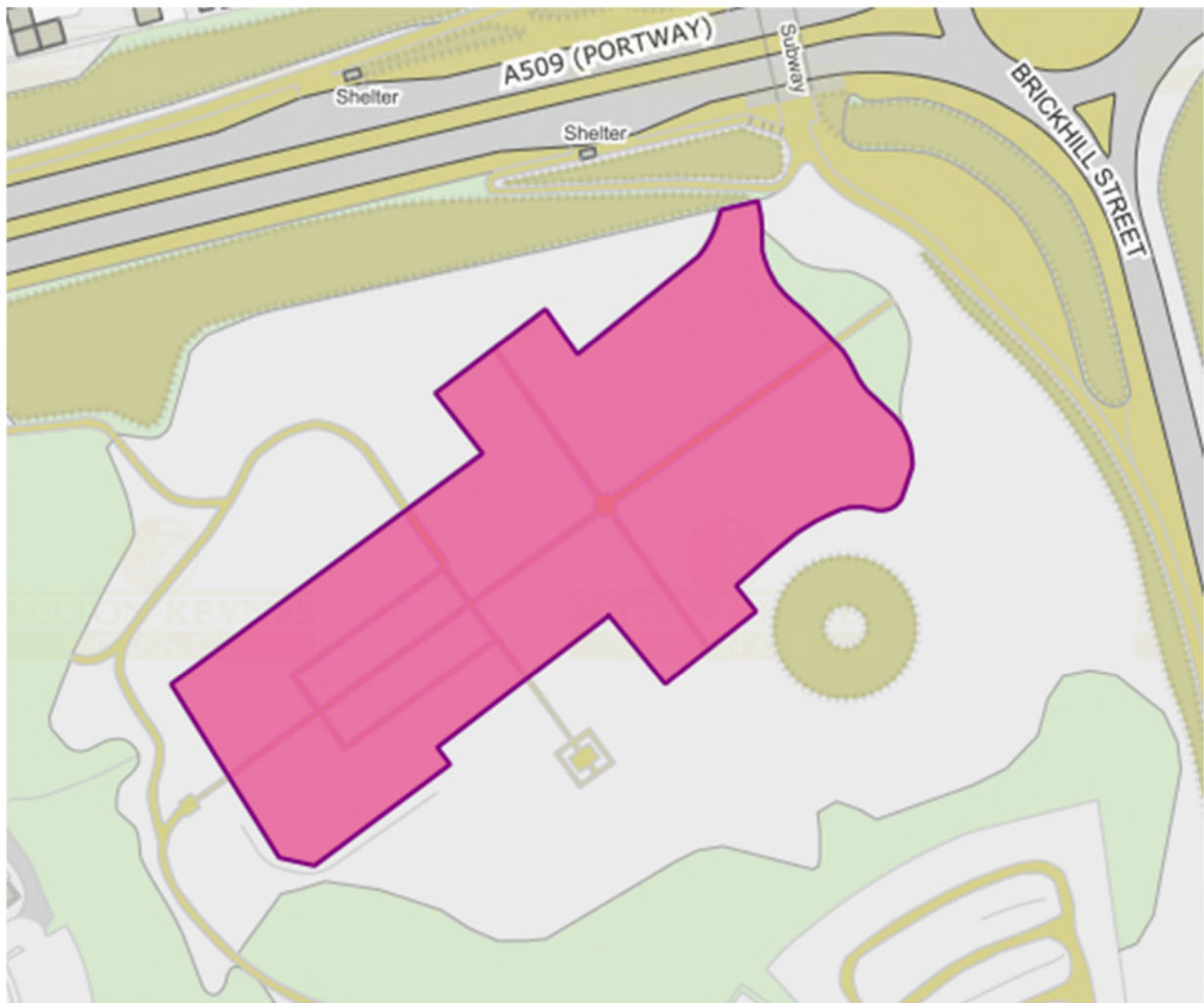


Newlands

# HR140 Tree Cathedral

Milton Keynes Development Corporation

Livingstone Drive



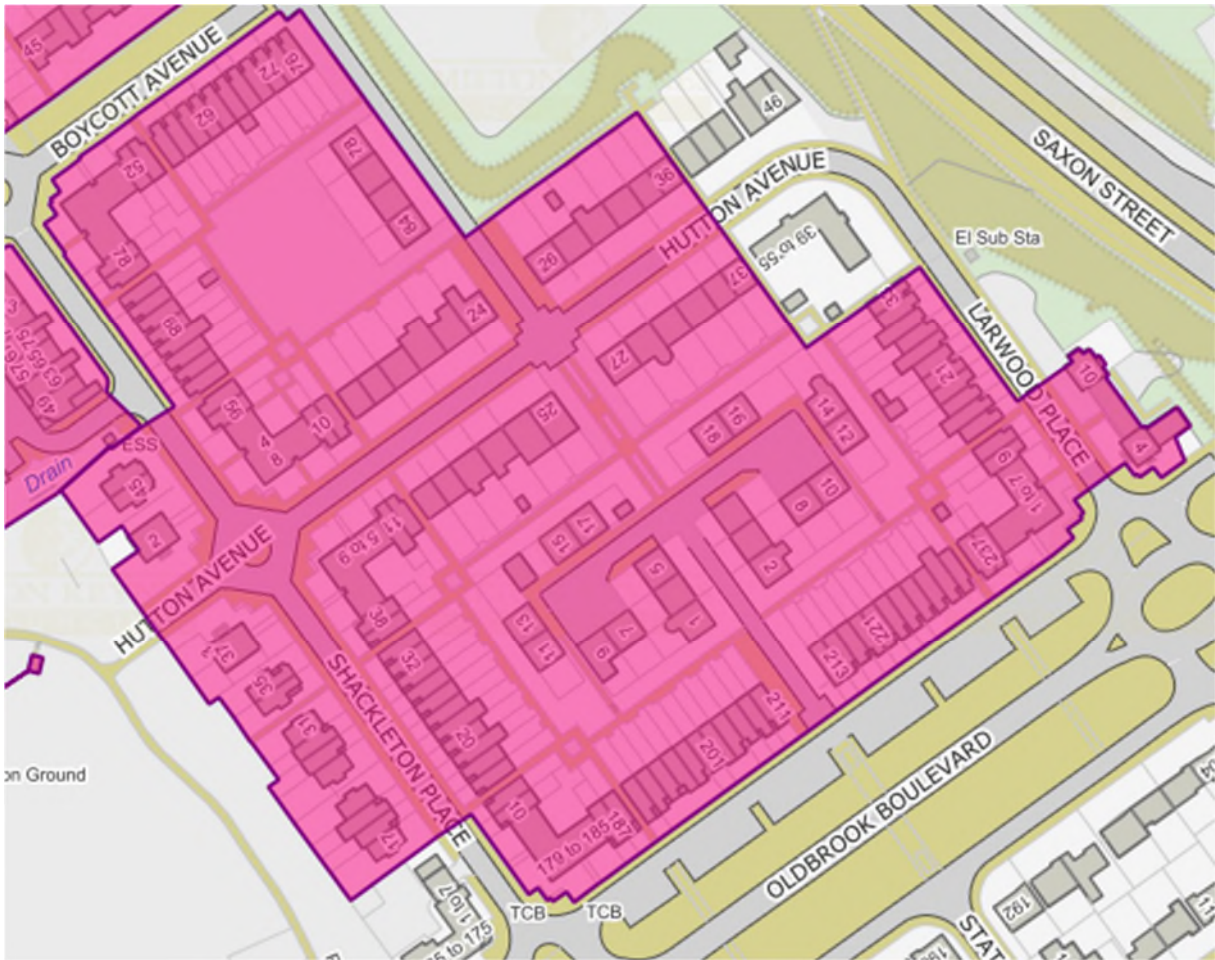


Oldbrook

# HR142 Oldbrook 1

Milton Keynes Development Corporation

Shackleton Place



Oldbrook

## HR143 Oldbrook 2

Colquhoun and Miller

Sutcliffe Avenue



Note HR143 shown in centre of plan.

---

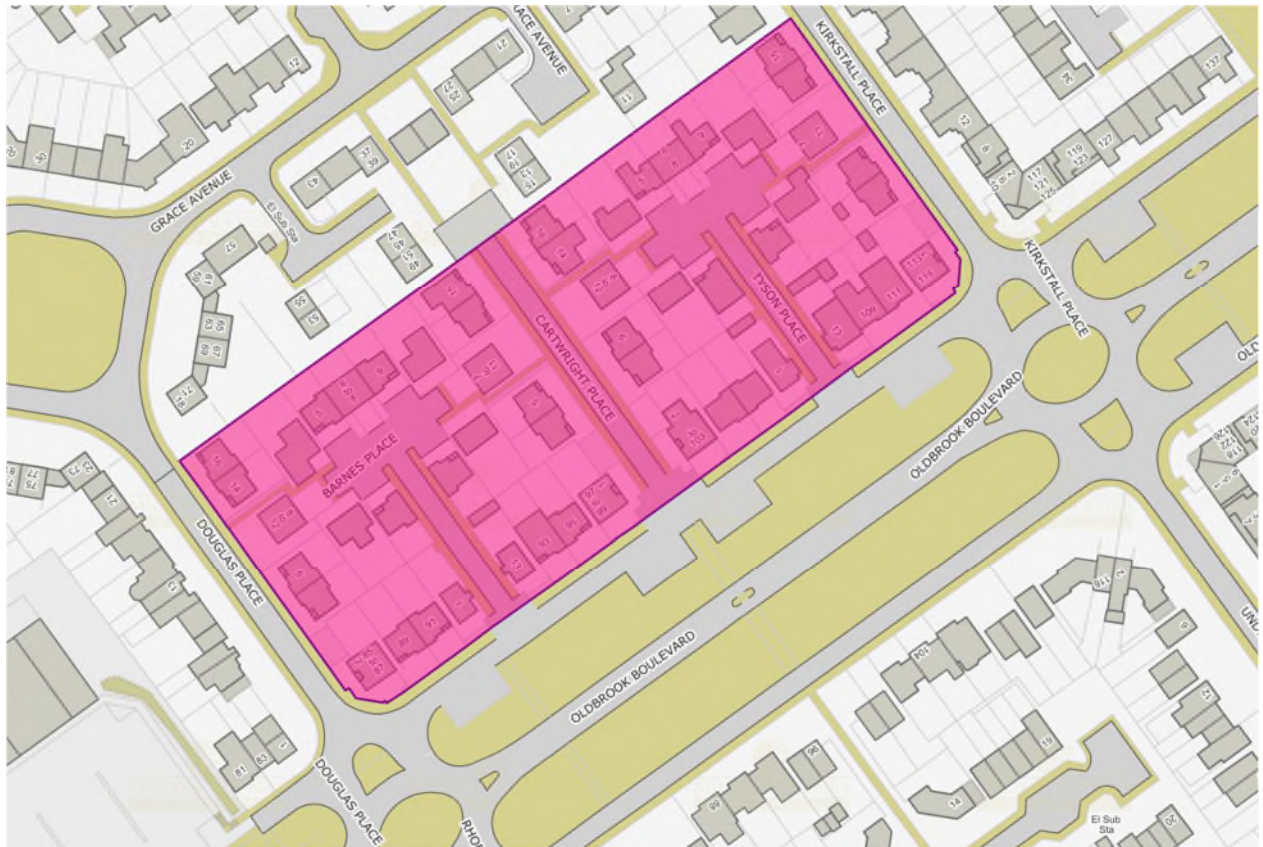


Oldbrook

# HR144 Oldbrook 6

Milton Keynes Development Corporation

Oldbrook Boulevard

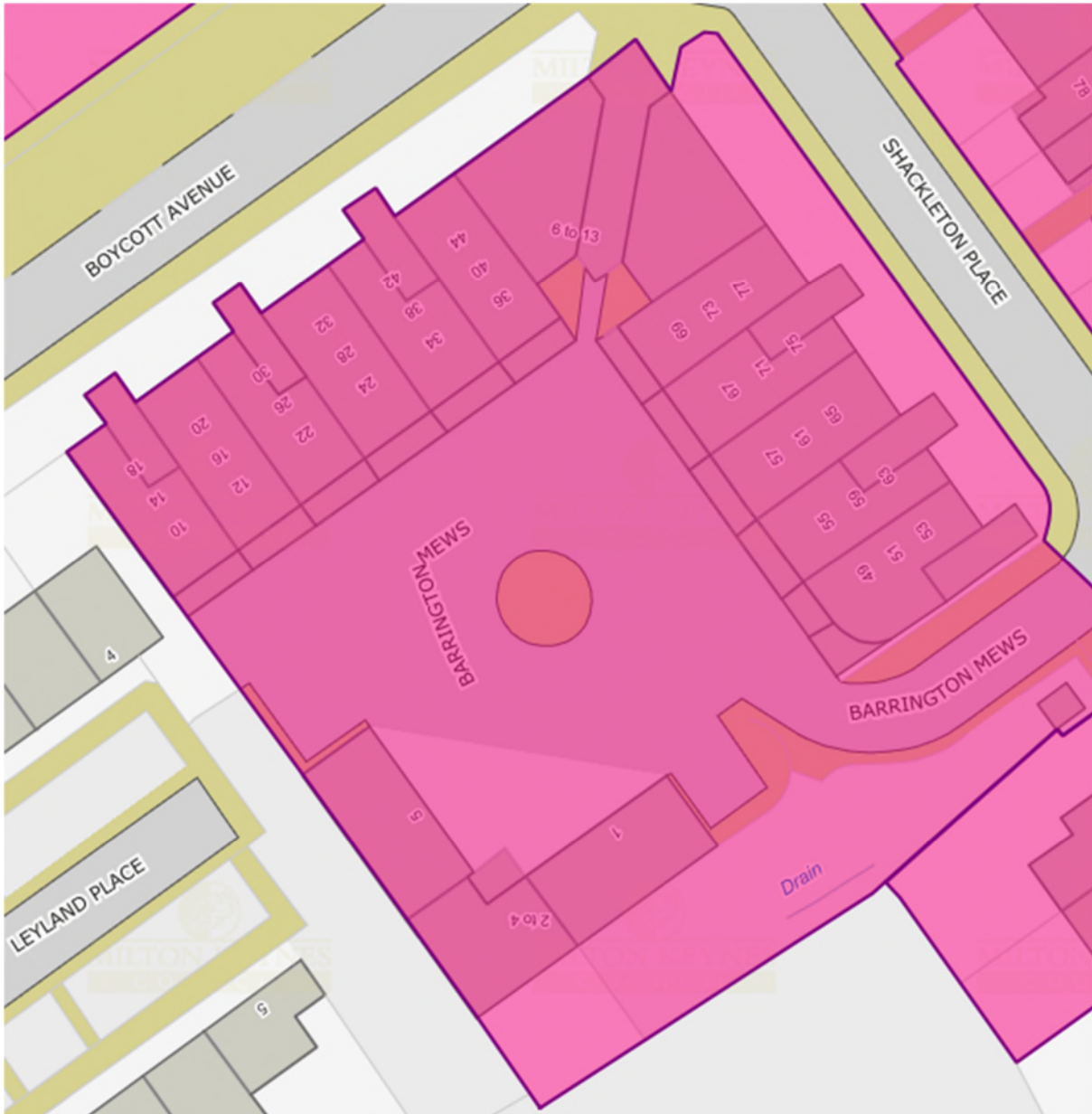


Oldbrook

# HR145 Oldbrook E

Wayland Tunley Associates

Barrington Mews





Oldbrook

# HR146 Pavilion and Service Buildings

Milton Keynes Development Corporation

Oldbrook Green

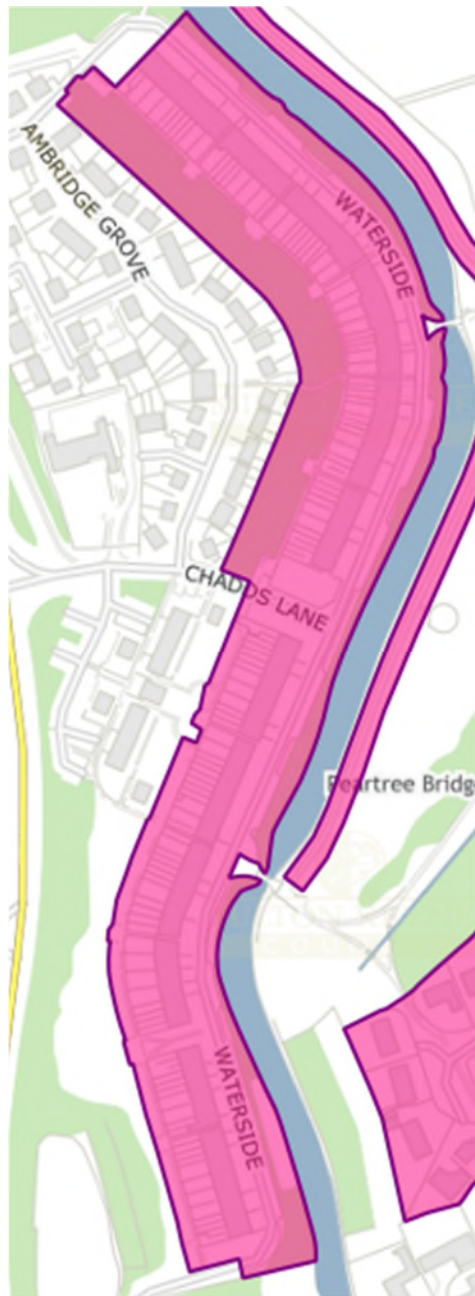


Peartree Bridge

# HR149 Peartree Bridge 1

Milton Keynes Development Corporation

Waterside



Note: HR84 also shown to right.

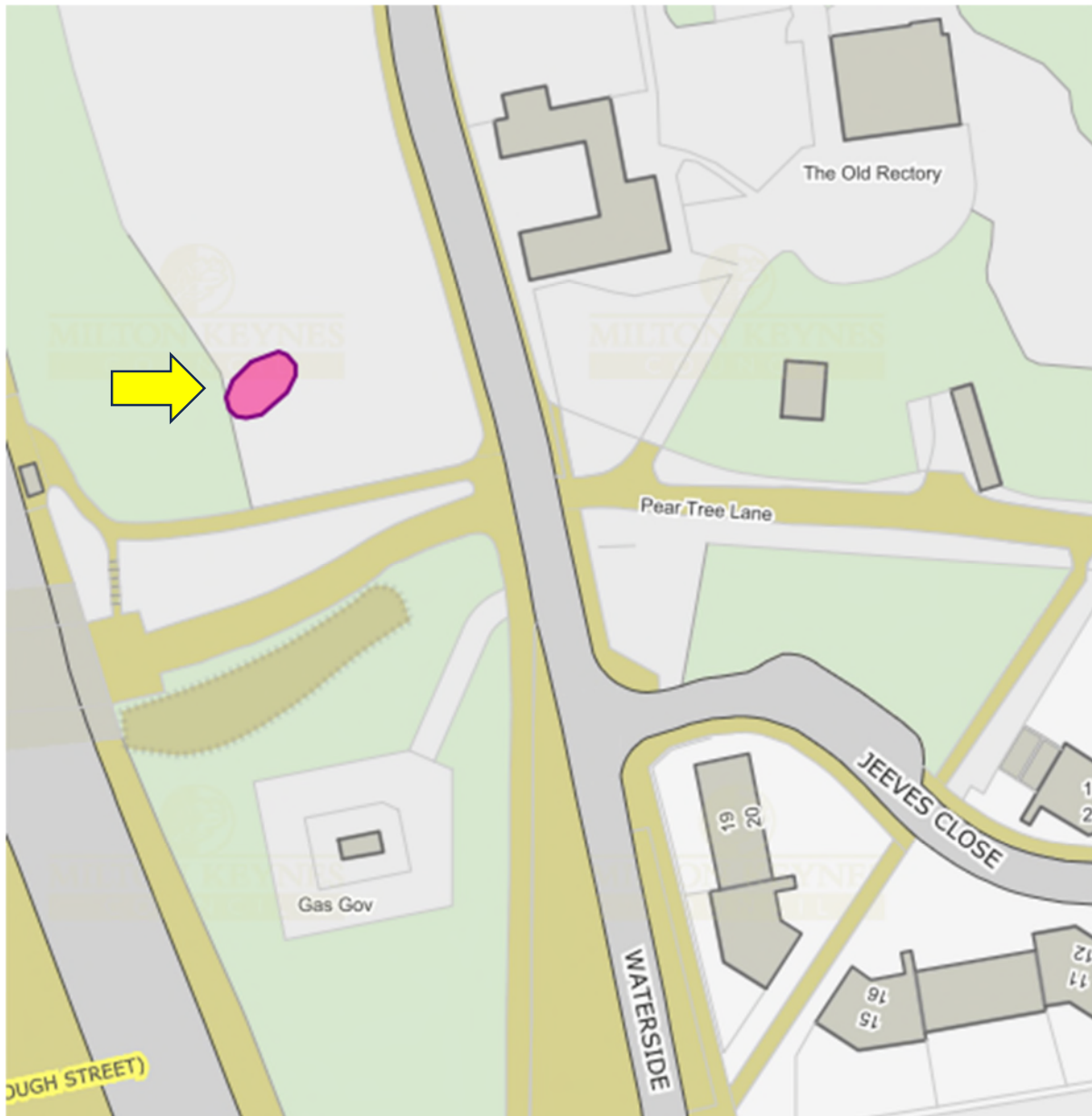
---

Peartree Bridge

# HR150 Triceratops

Bill Billings

Waterside



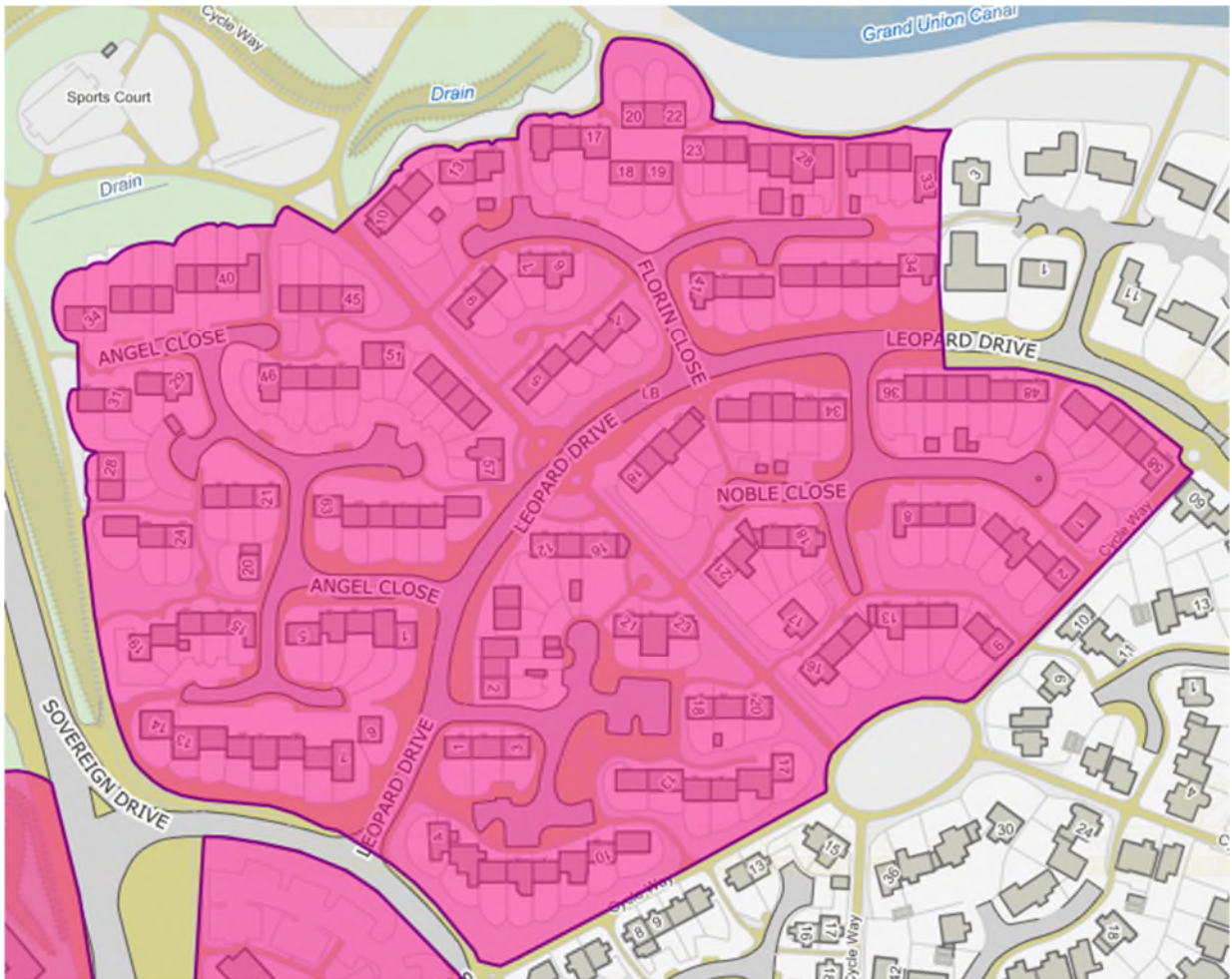


Pennyland

# HR151 Pennyland 1

Milton Keynes Development Corporation

Leopard Drive

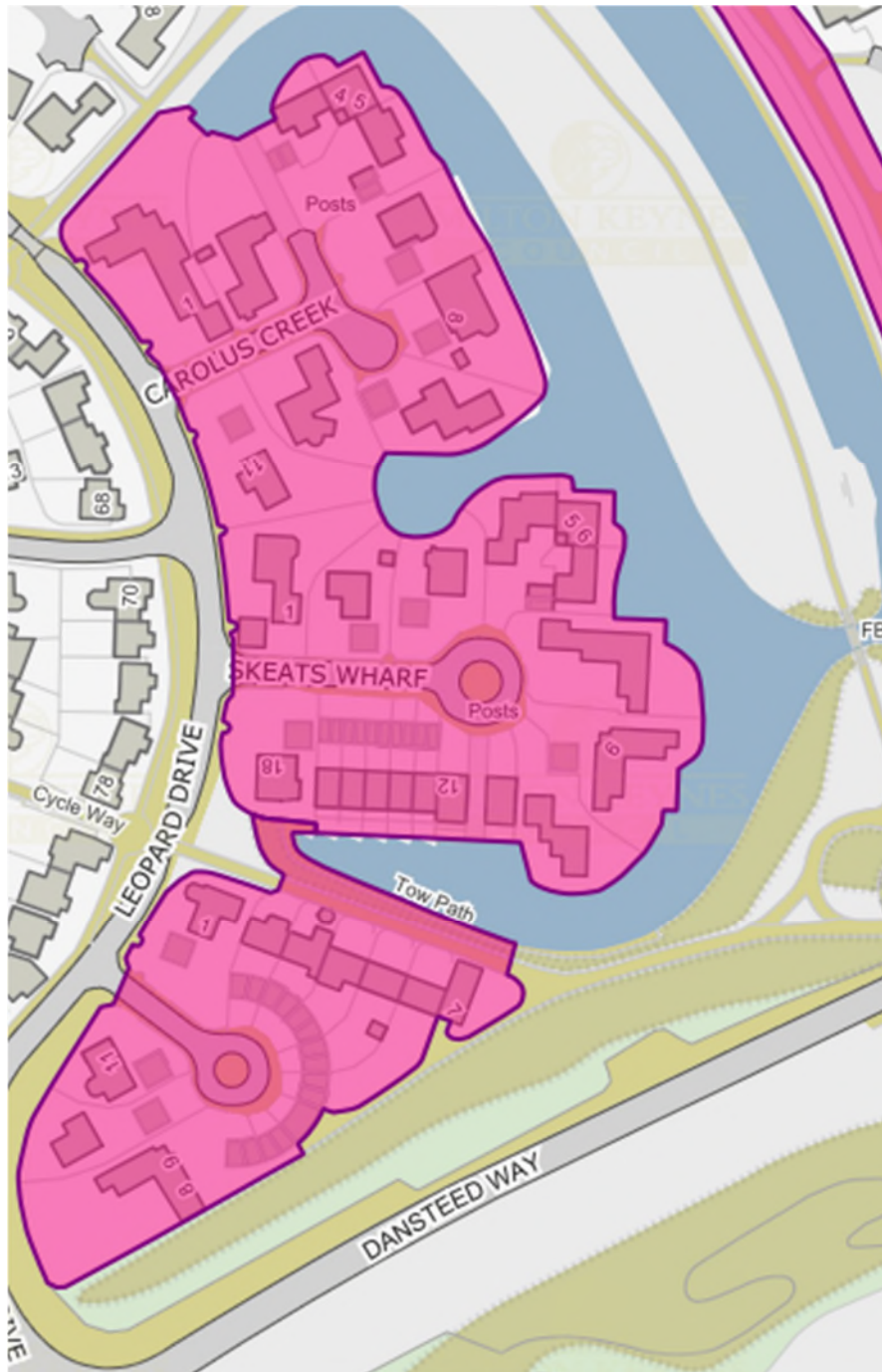


Pennyland

## HR152 Pennyland 4

Trevor Denton Wayland Tunley

Skeats Wharf



Pineham

# HR153 Cotton Valley Sewage Works

Milton Keynes Development Corporation

V11 Tongwell Street



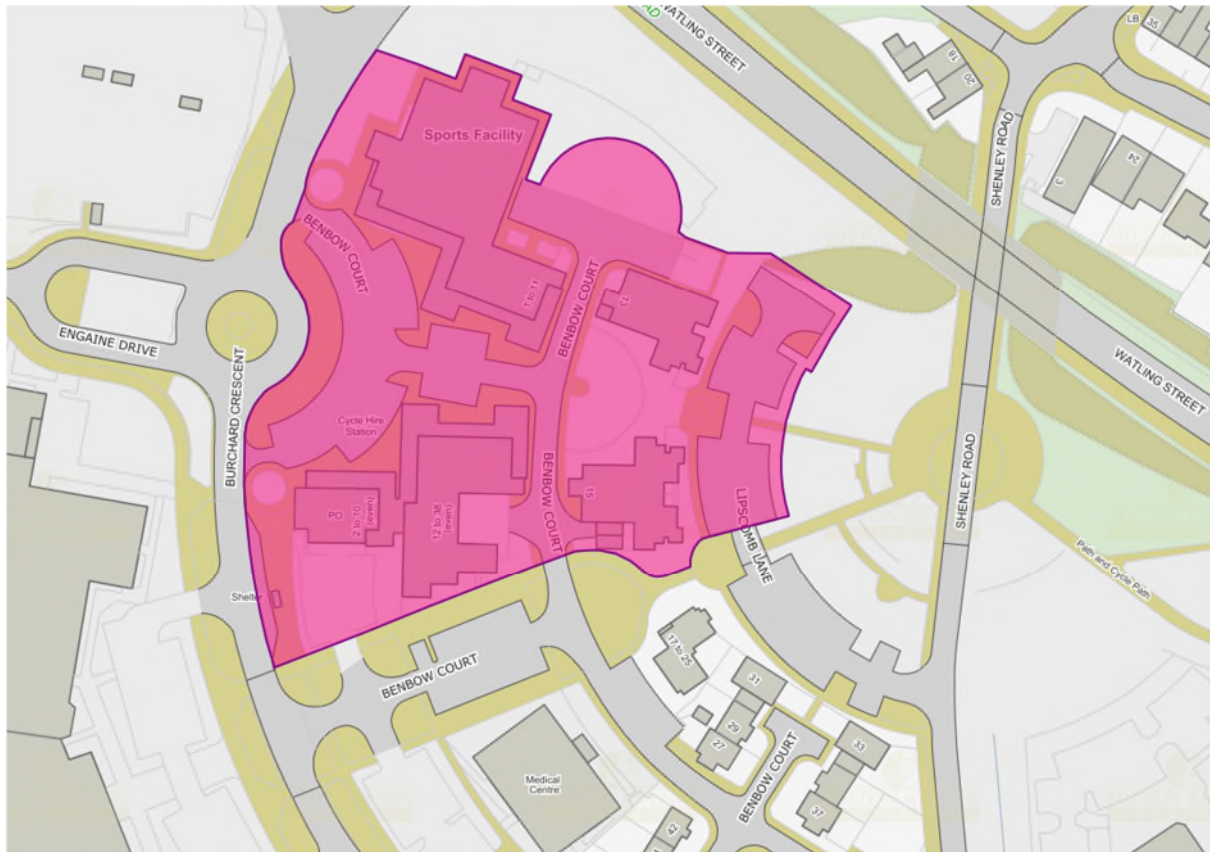


Shenley Church End

# HR156 Local Centre

Planning Design Development Ltd

Benbow Court

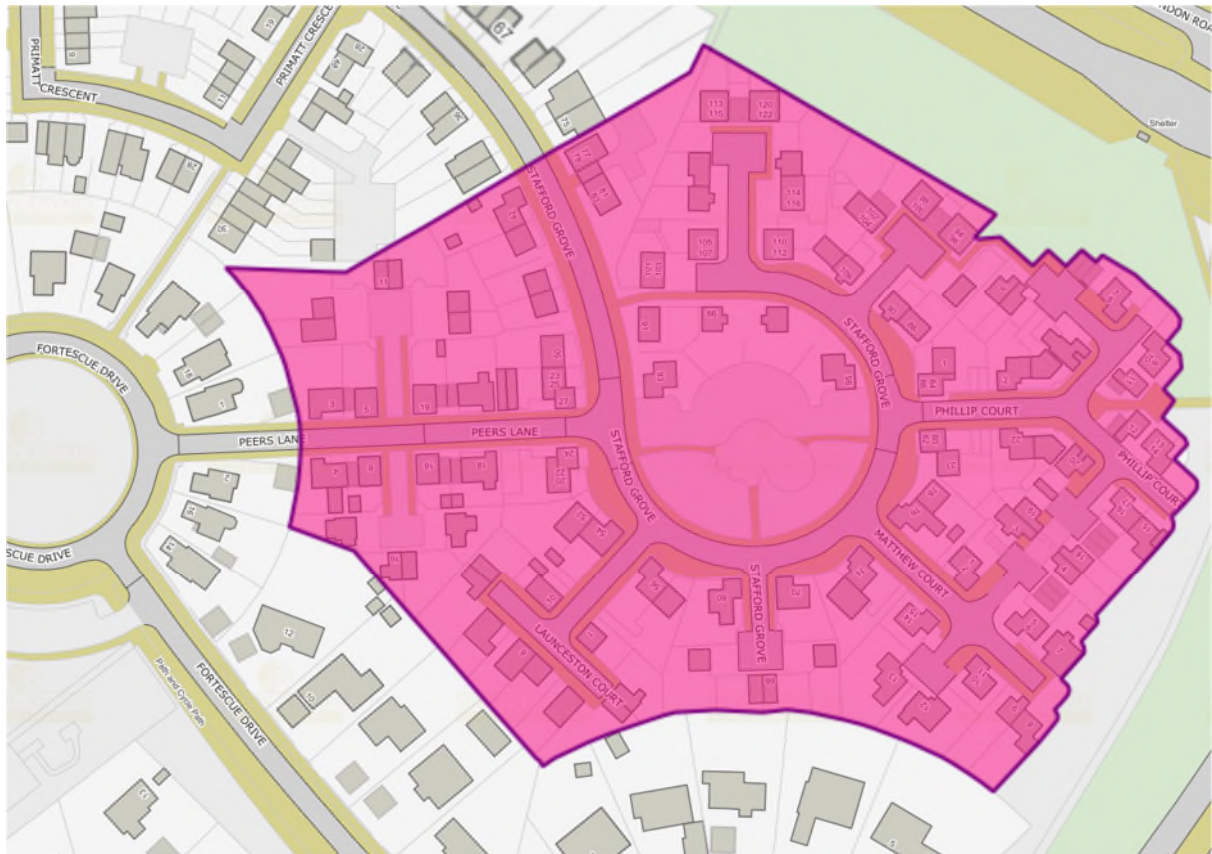


Shenley Church End

# HR159 Shenley Church End 5B

MacCormac Jamieson and Prichard

Matthew Court



Shenley Lodge

# HR160 EnergyWorld

Milton Keynes Development Corporation, others

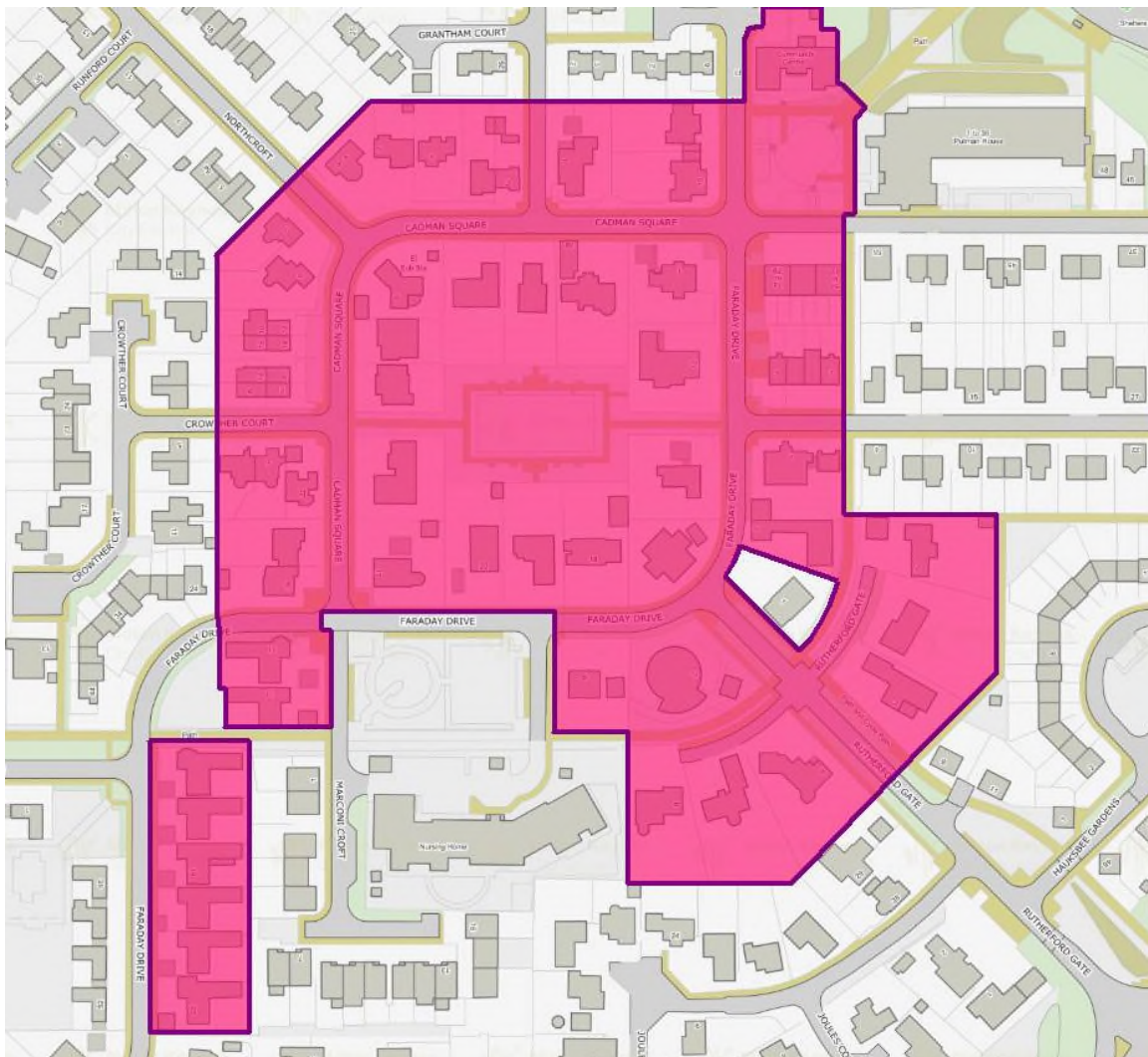
Cadman Square

And

# HR161 Shenley Lodge F

Feilden Clegg Design

Faraday Drive



HR161 shown southwest corner.

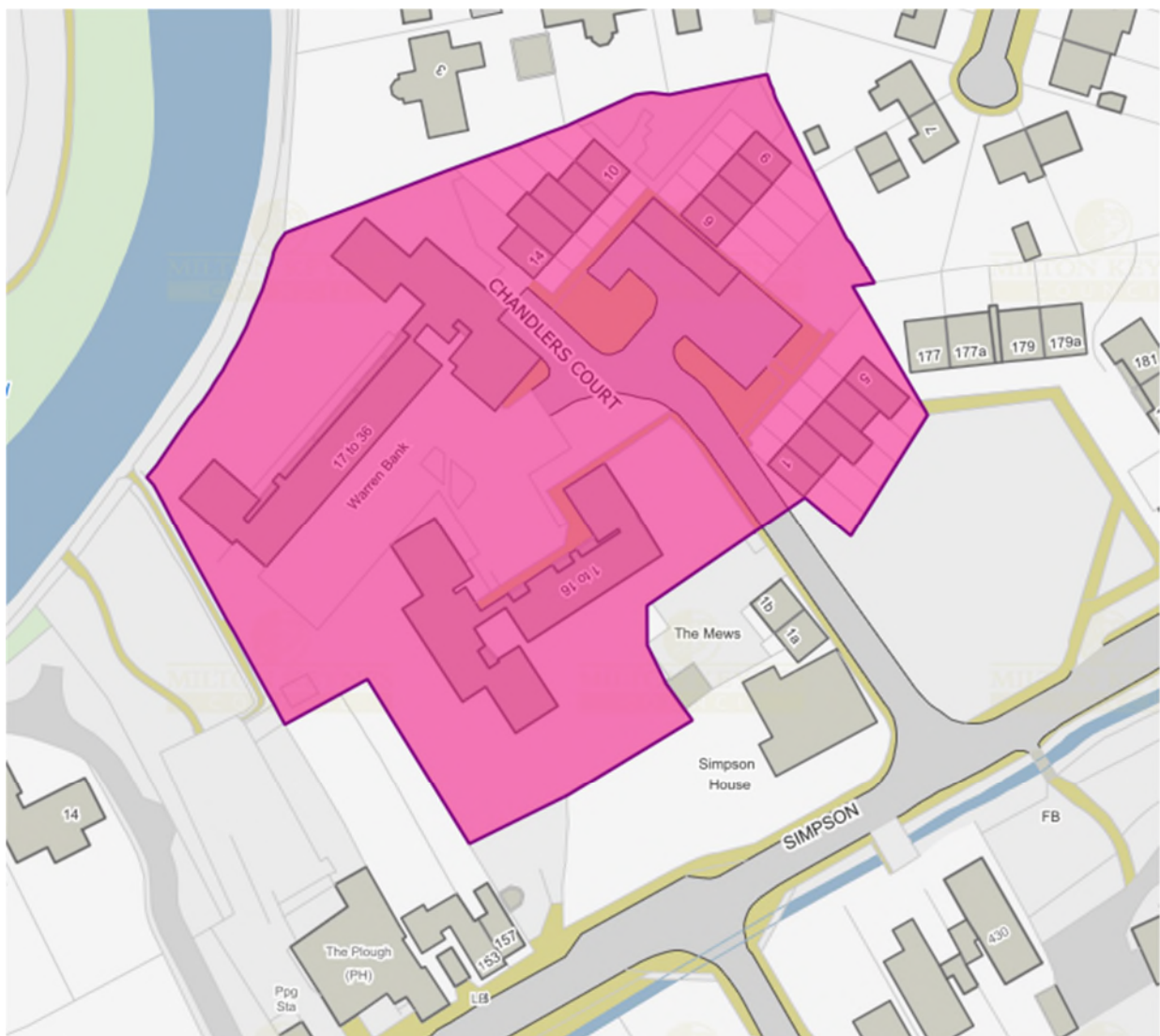


Simpson

# HR164 Simpson 1

Milton Keynes Development Corporation

Warren Bank/Chandler Court

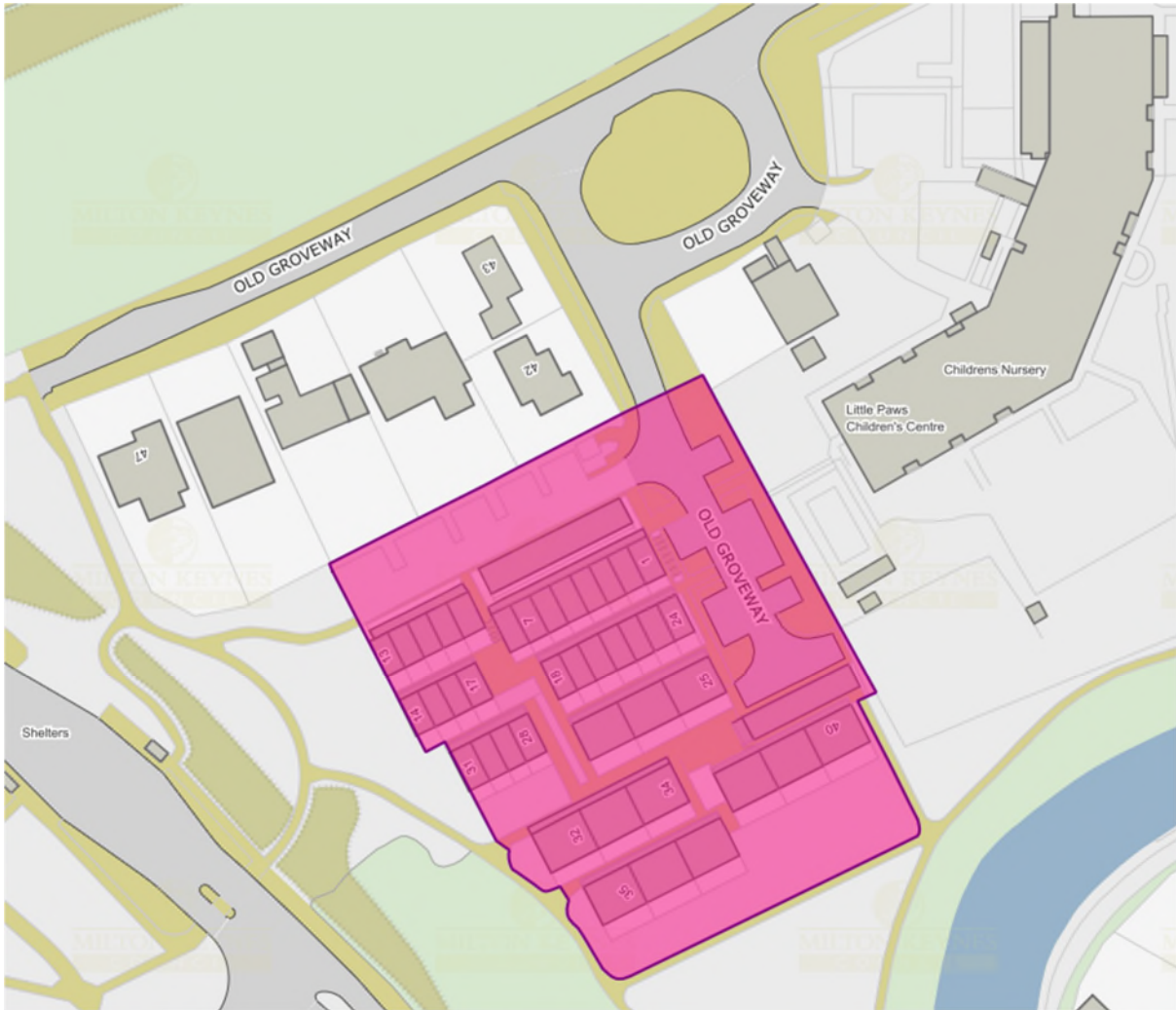


Simpson

# HR165 Simpson 2

Phippen Randall Parkes

Old Groveway



Simpson

# HR166 Simpson 3

Milton Keynes Development Corporation

Lissel Road



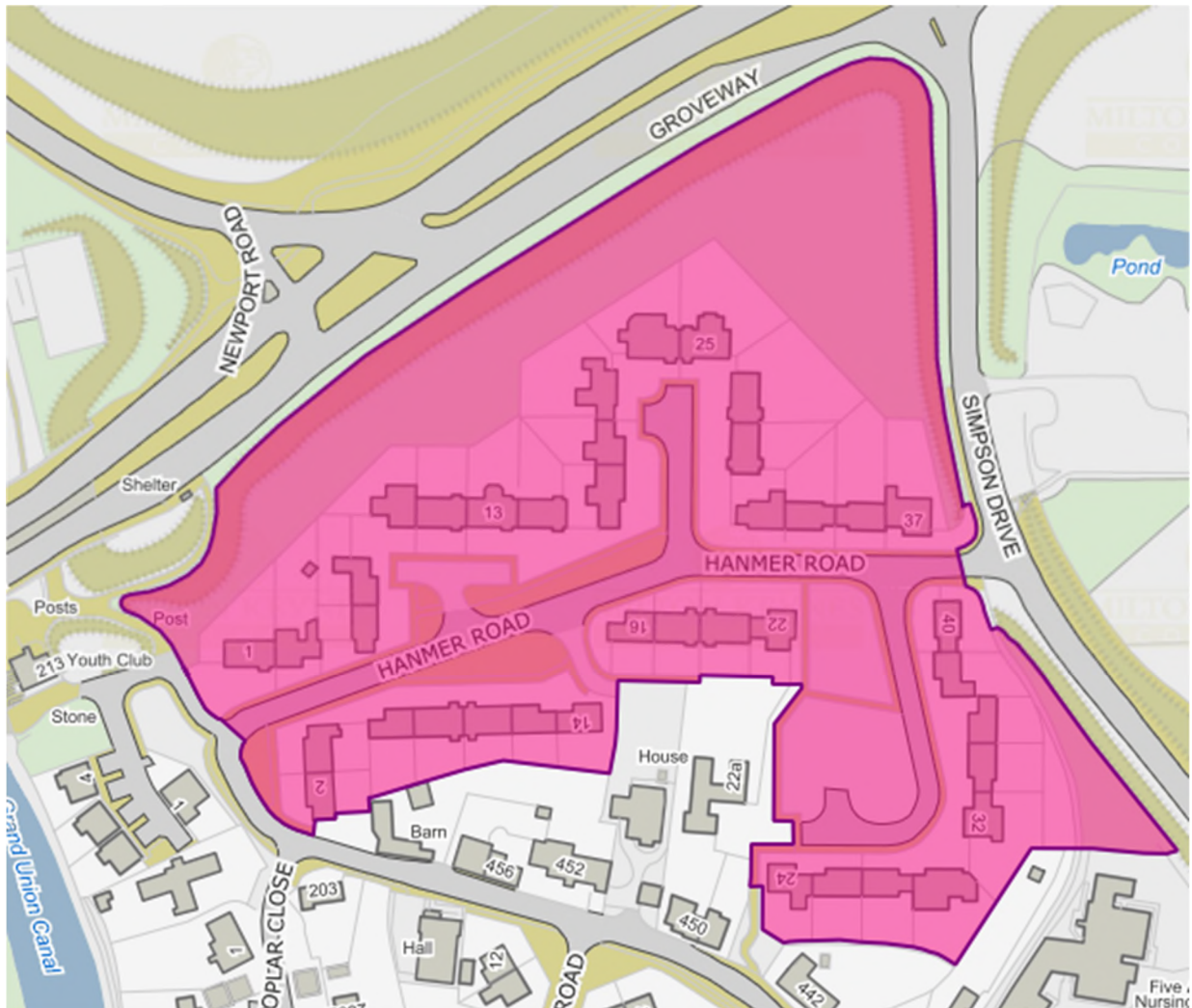


Simpson

# HR167 Simpson 4

Peter Womersley

Hanmer Road

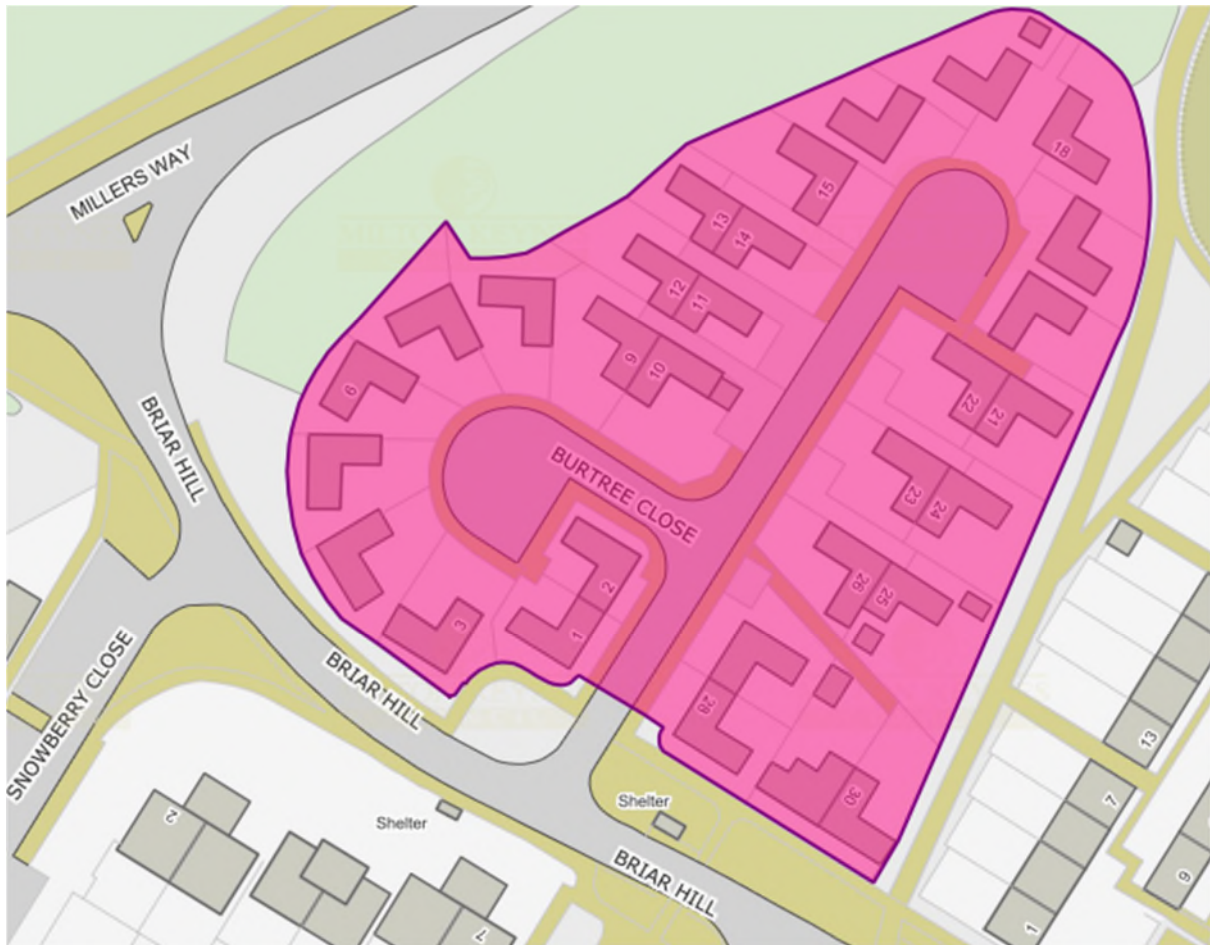


Stacey Bushes

# HR170 Housing for the Elderly

David Byrne Associates

Burtree Close

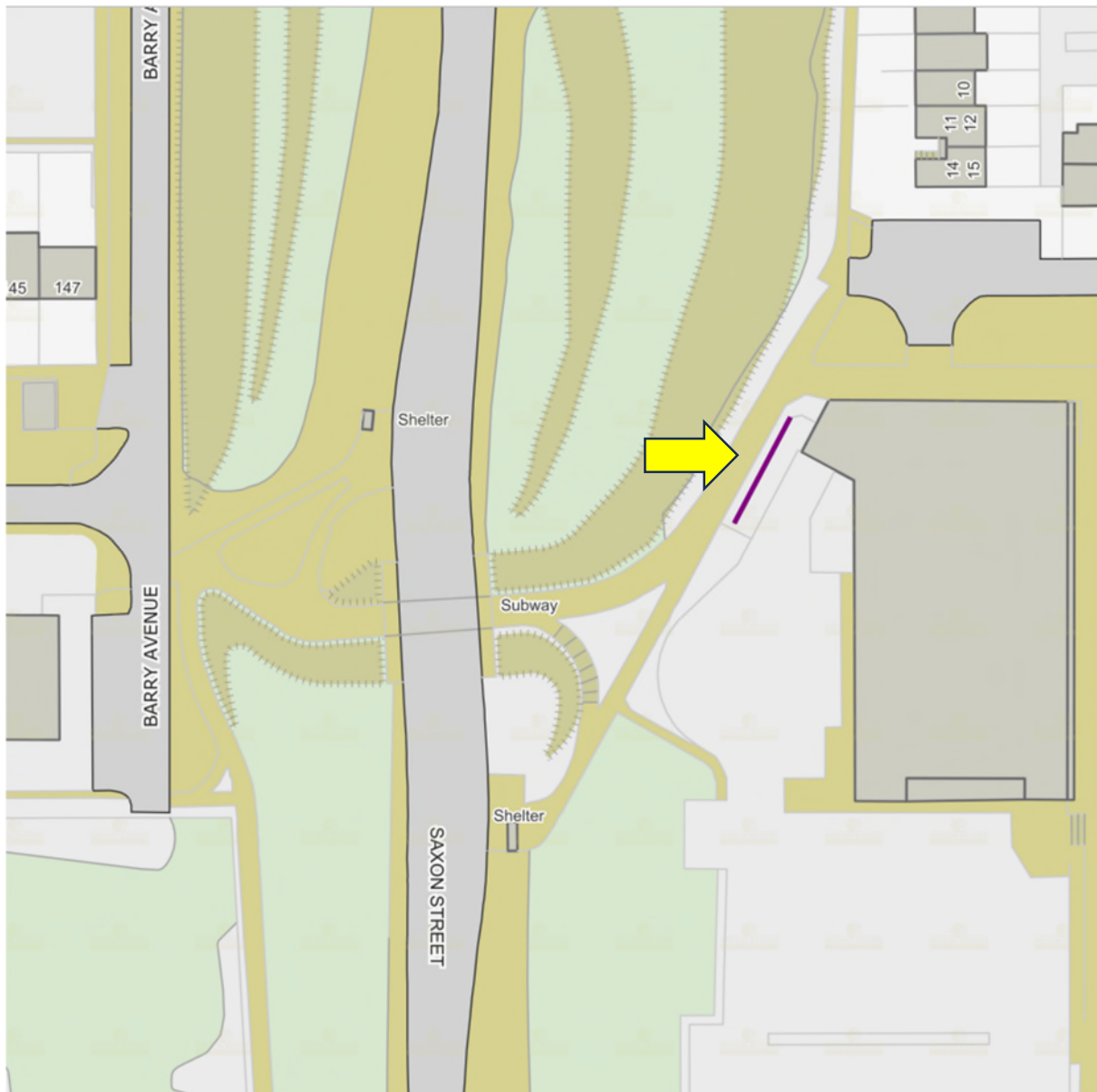


Stantonbury

# HR224 Bicycle Wall Mural

John Watson

Purbeck



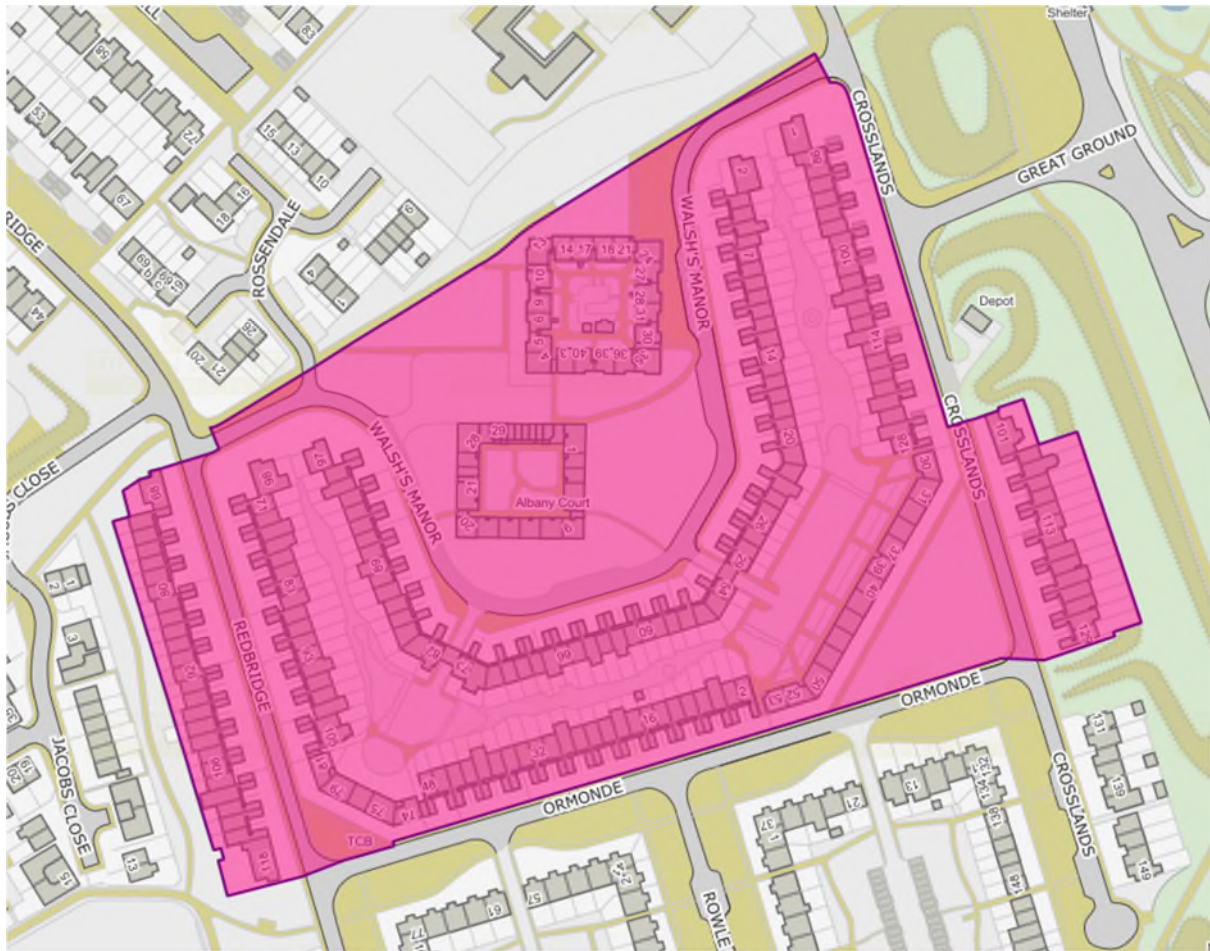


Stantonbury

# HR173 Stantonbury 6

Gillespie, Kidd and Coia

Walshs Manor

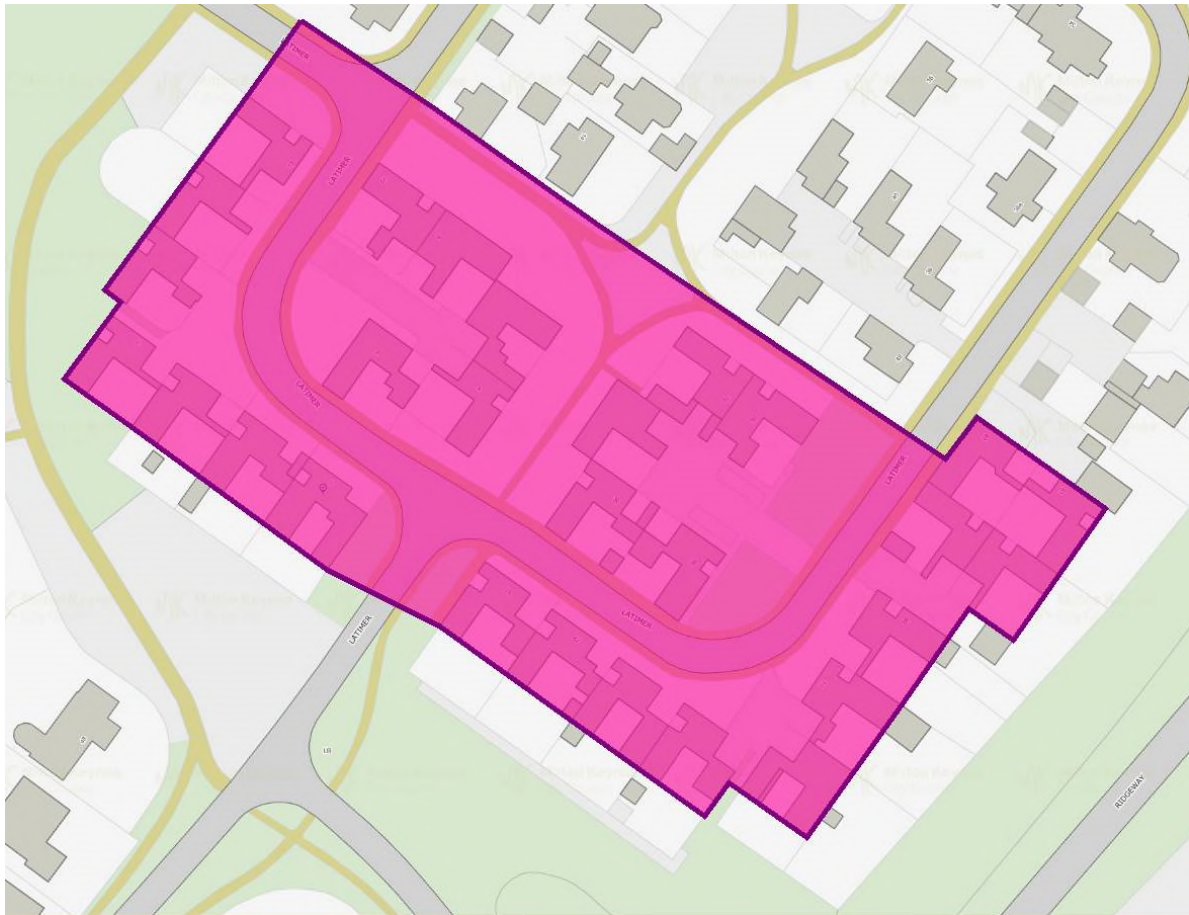


Stony Stratford

# HR27 Calverton End 1/3 Housing

Frost Nicholls

Latimer



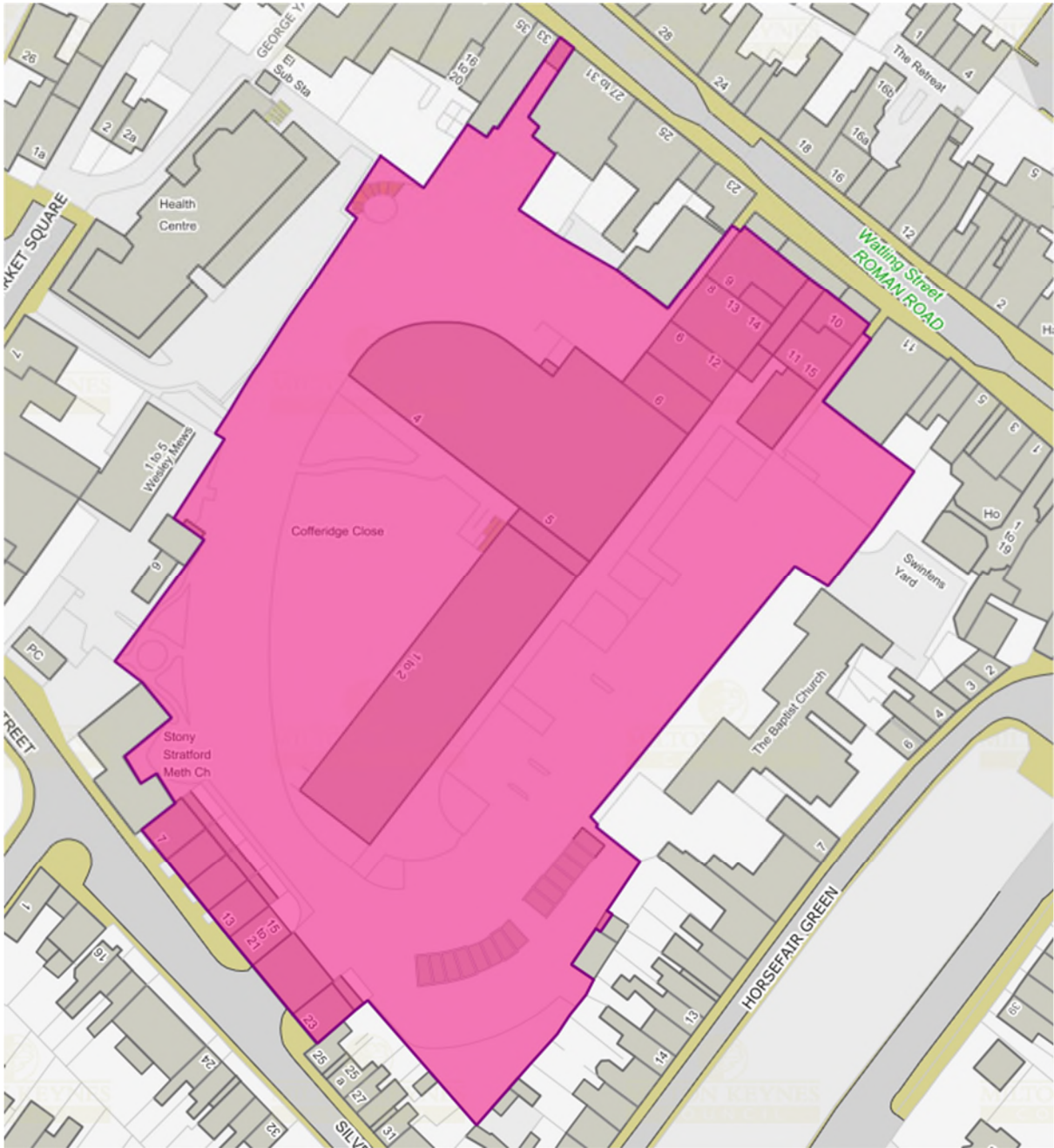


Stony Stratford

# HR174 Cofferridge Close

Milton Keynes Development Corporation

High Street



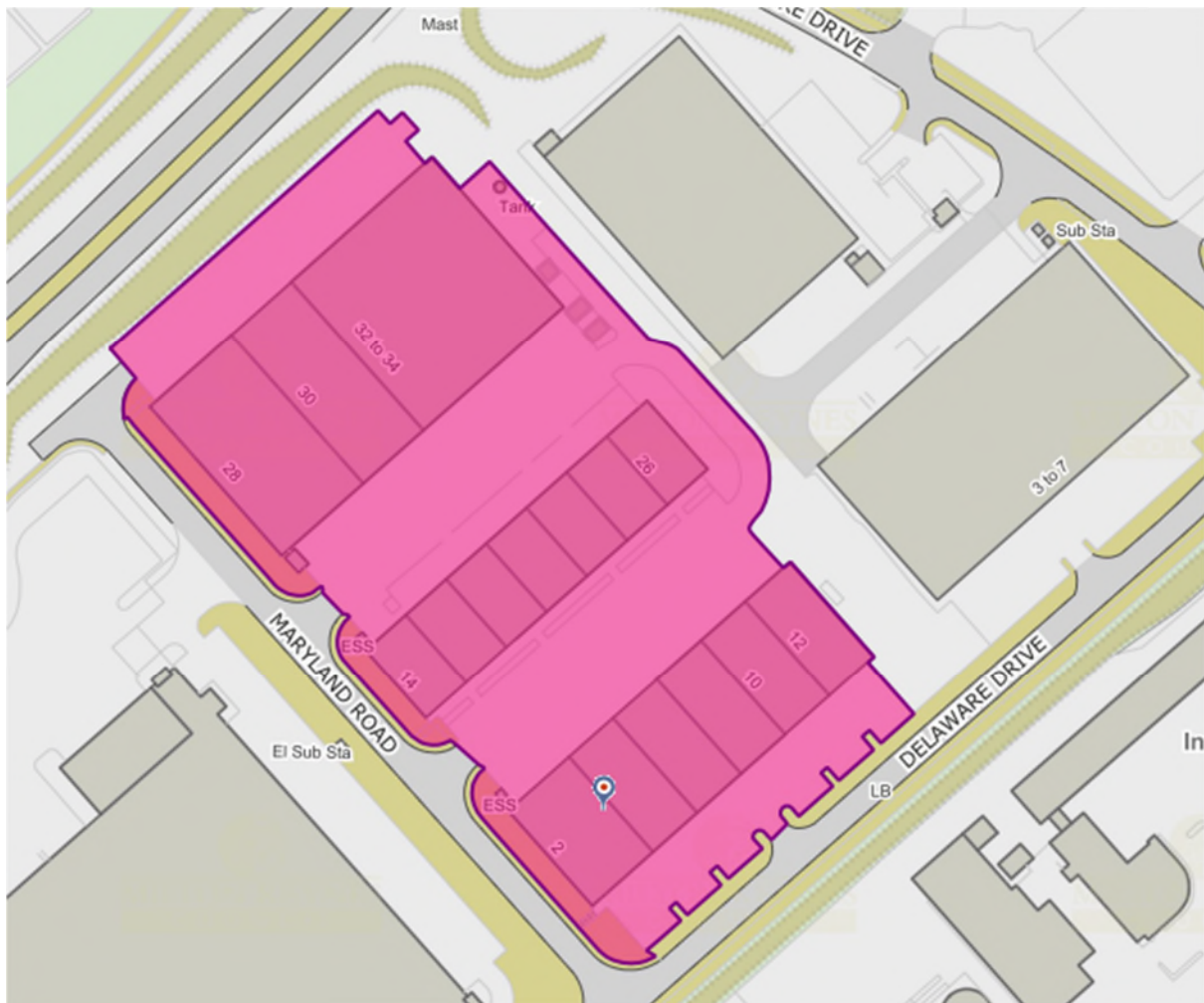


Tongwell

# HR181 Tongwell 1 AFUs

Milton Keynes Development Corporation

Maryland Road

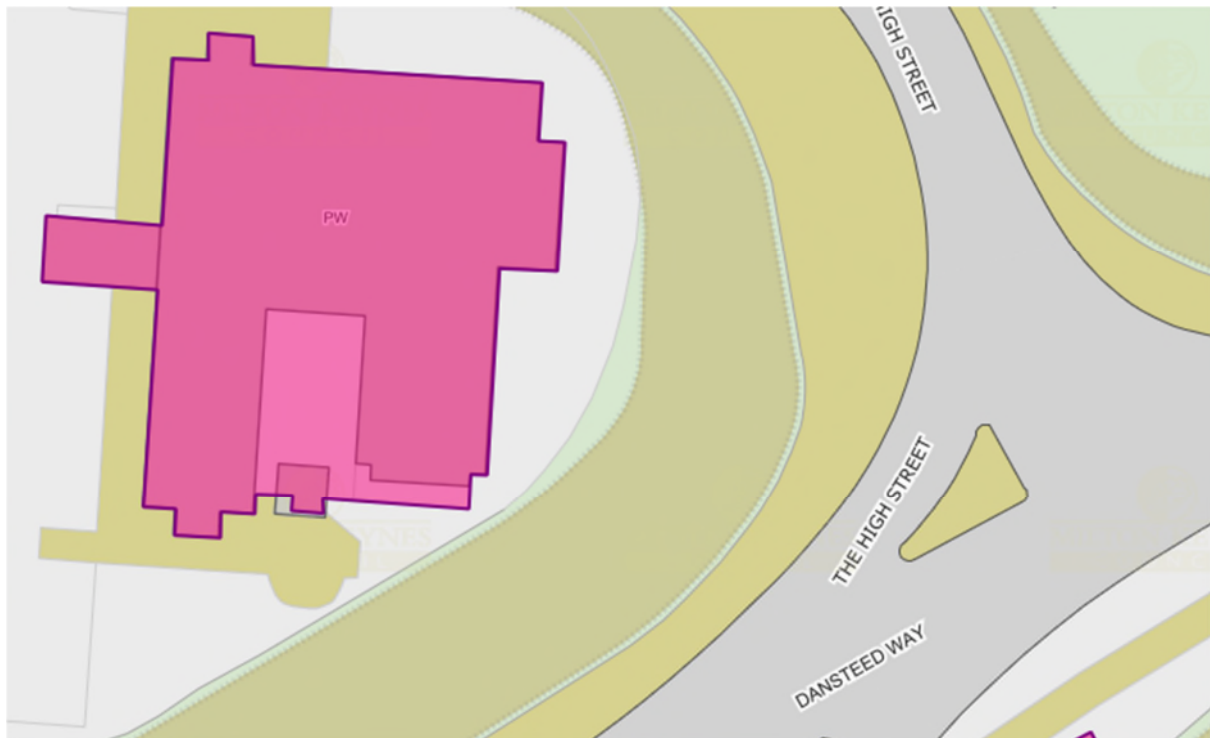


Two Mile Ash

# HR182 Church of Jesus Christ of Latter Day Saints

**John Parker and Associates**

The High Street

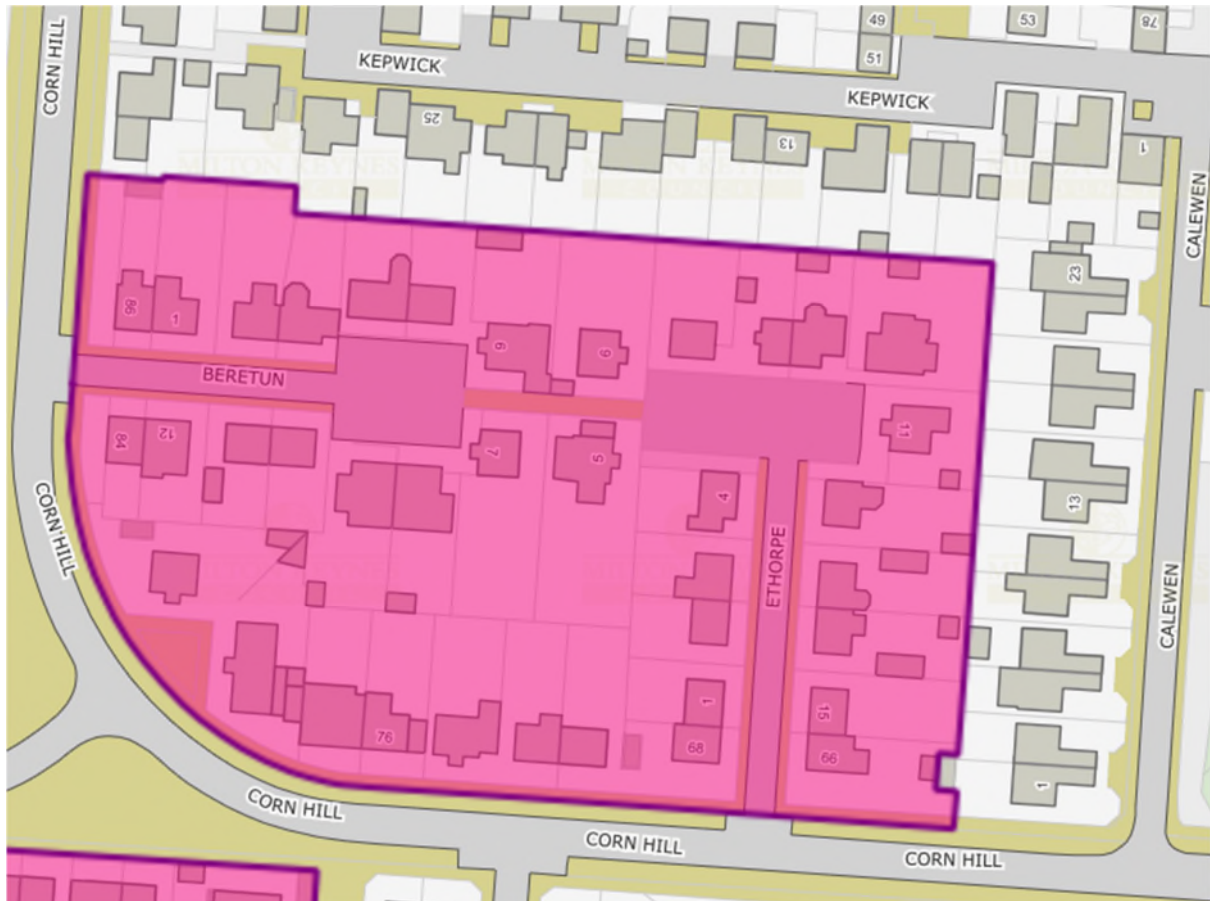


Two Mile Ash

# HR186 Two Mile Ash 5

Neylan and Ungless

Beretun/Ethorpe



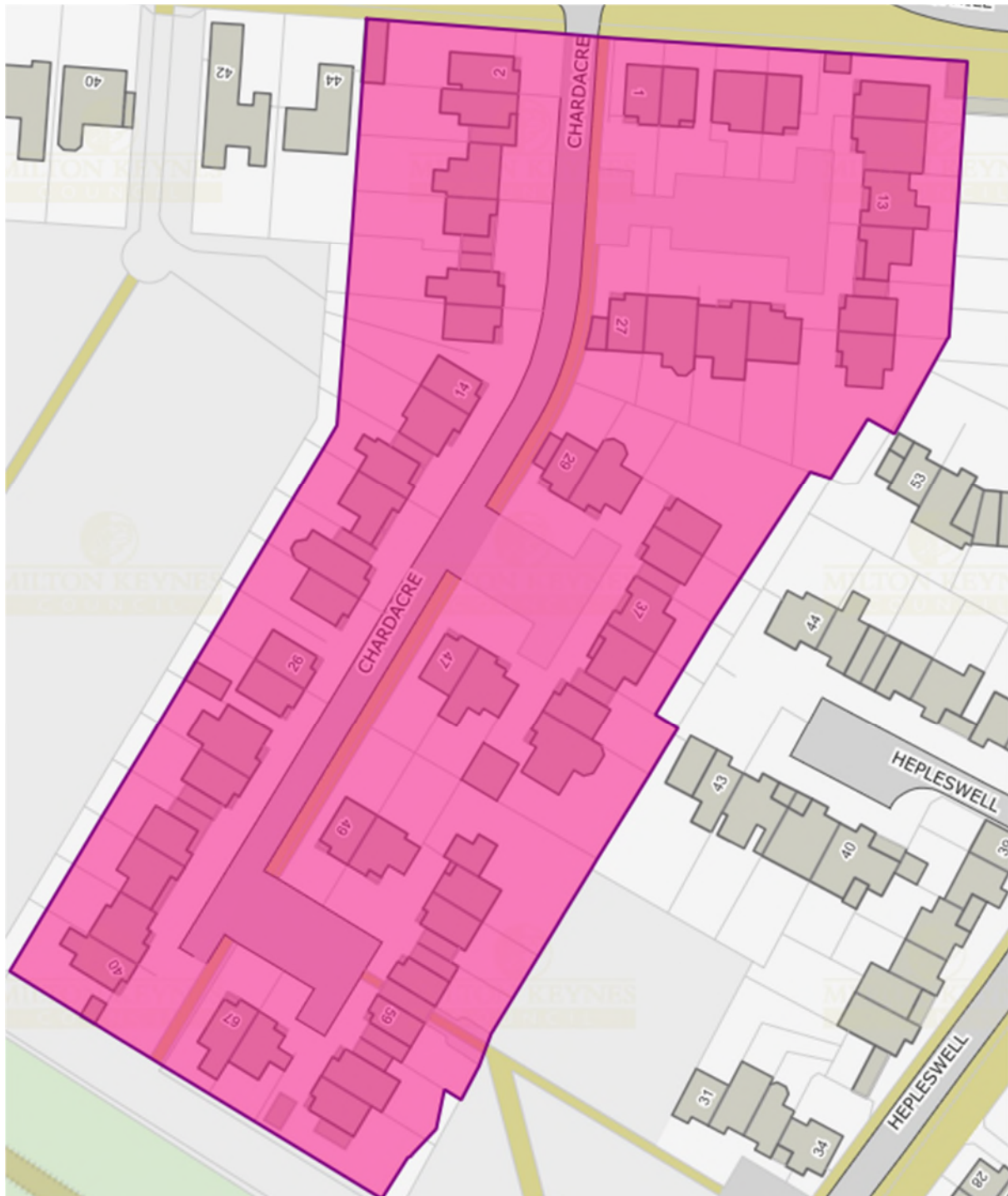


Two Mile Ash

# HR187 Two Mile Ash 6/6A

Colquhoun and Miller

Chardacre

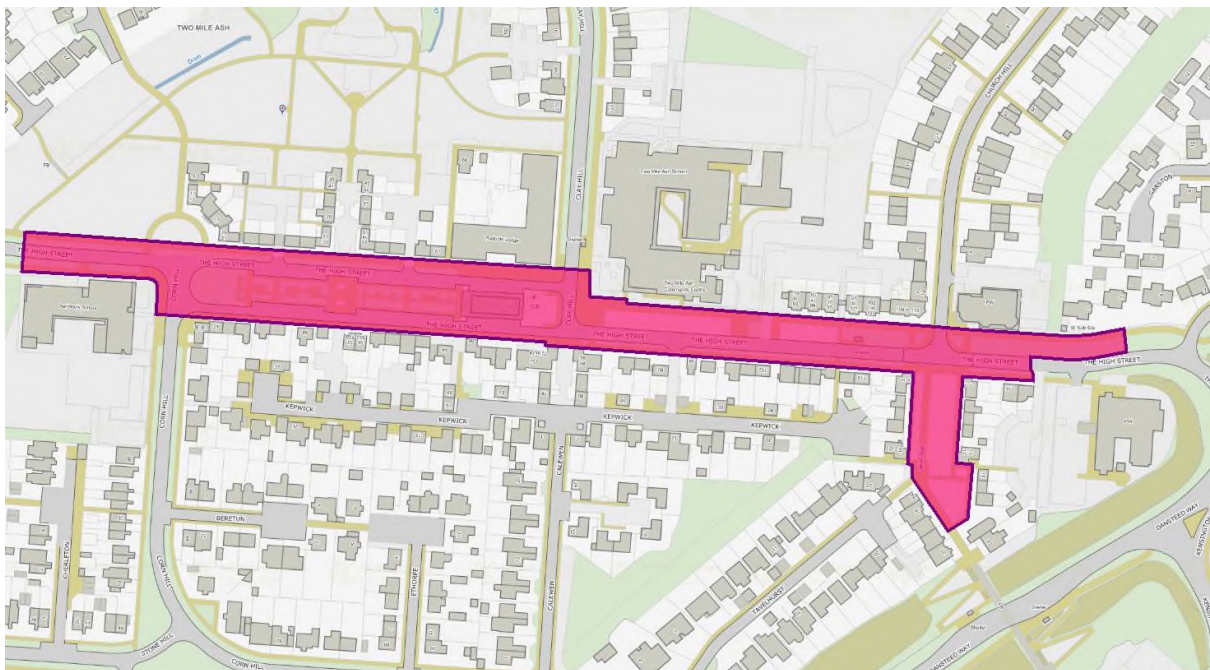


Two Mile Ash

# HR227 Central Garden & Local Shop (Local Shop Formerly HR184)

Development Corporation

Two Mile Ash

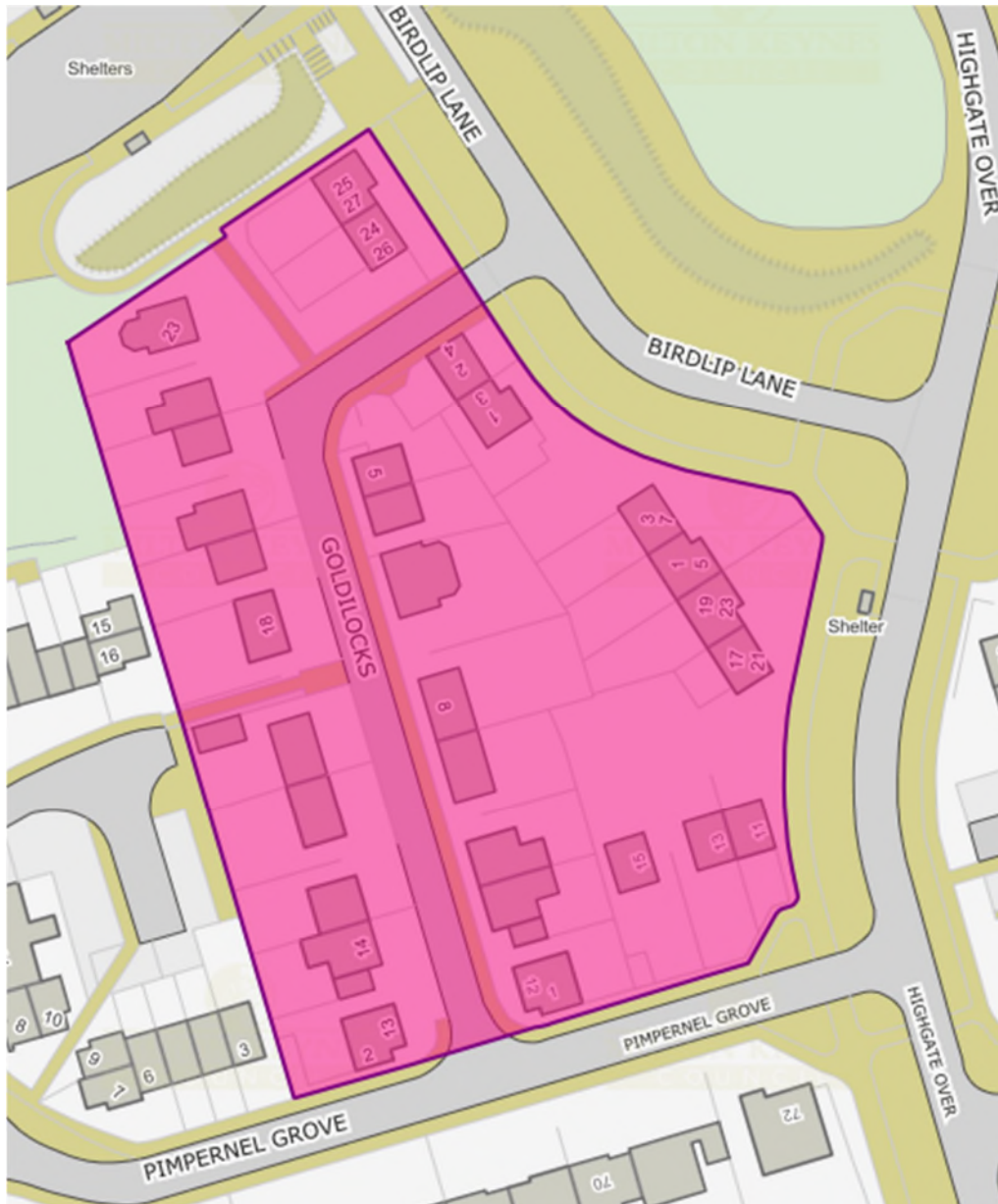


Walnut Tree

# HR191 Walnut Tree 15A

Robert Macdonald Associates

Goldilocks





Willen Lake

## **HR197 Peace Pagoda**

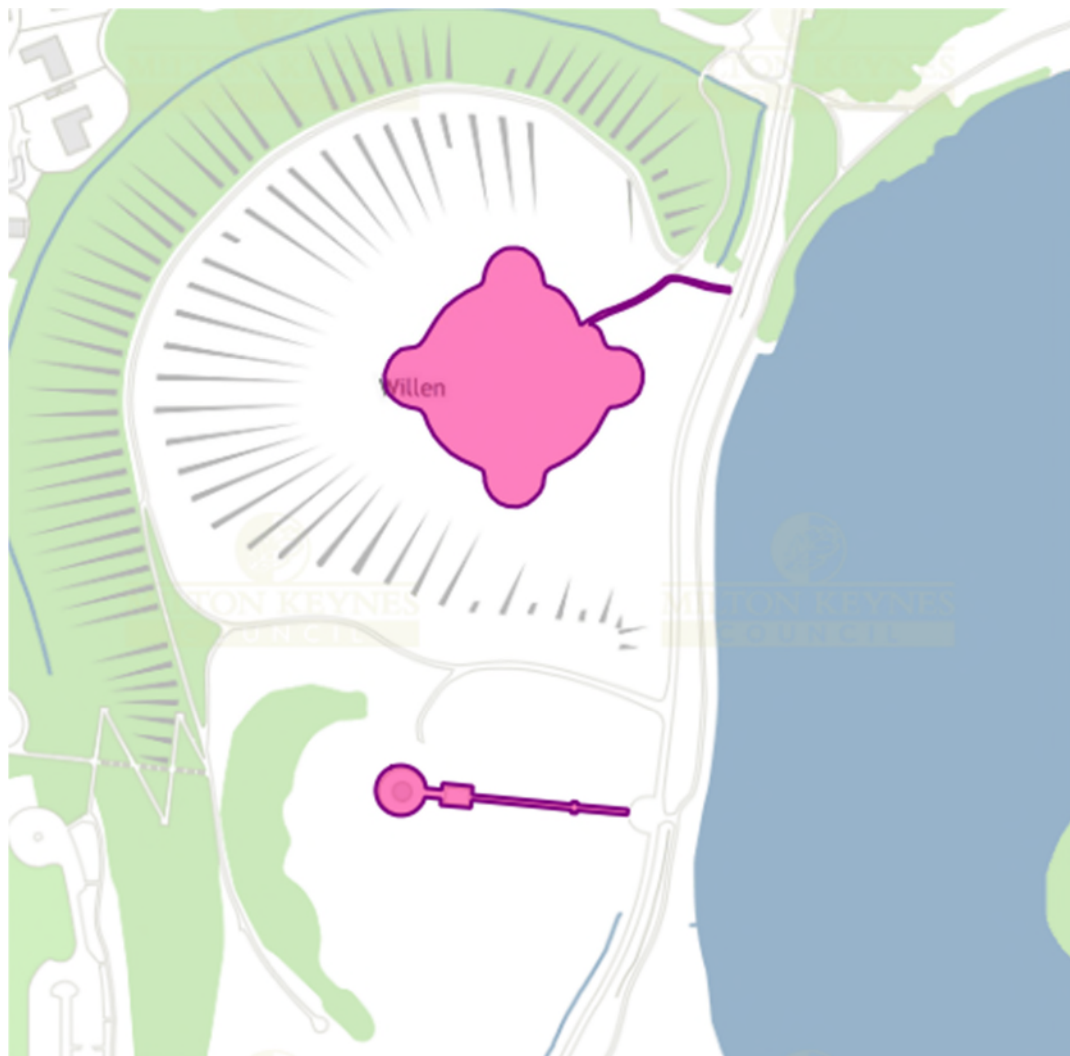
**Minoru Okha with Tom Hancock**

Willen Lake Park

*and*

## **HR203 Labyrinth**

**Milton Keynes Development Corporation**

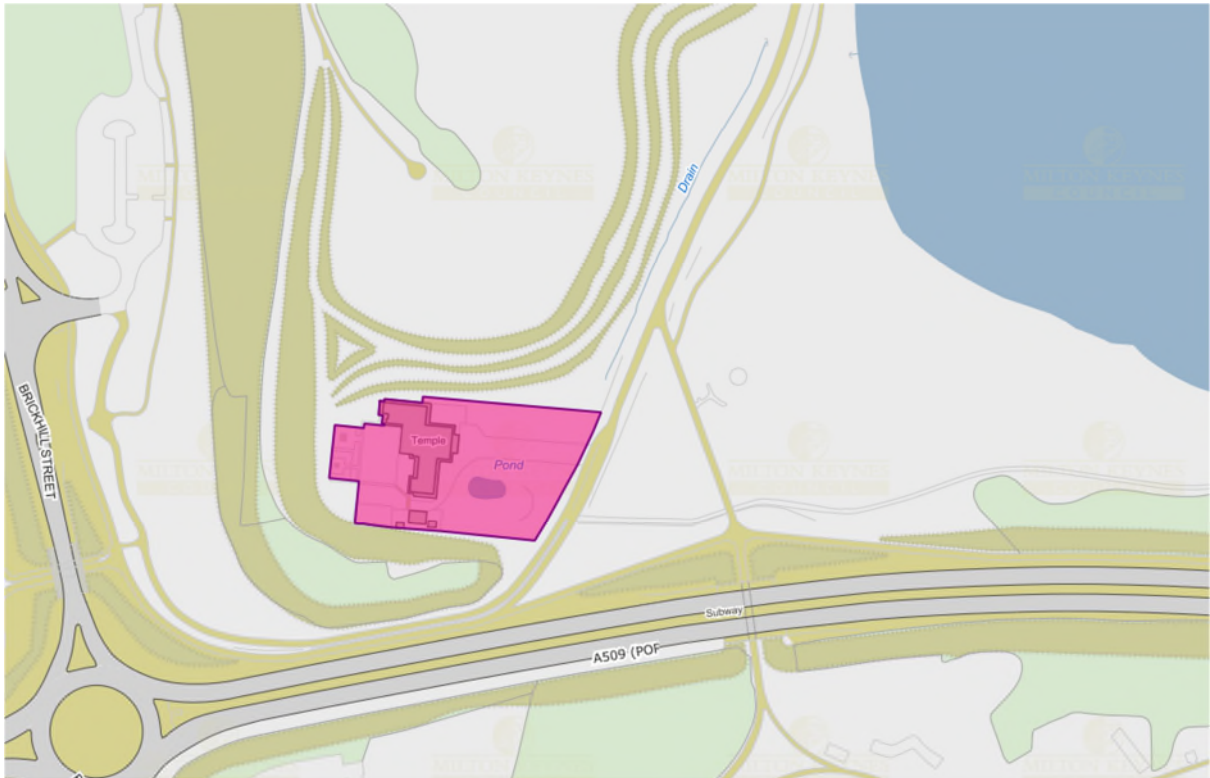


Willen Lake

# HR198 Sangha

Minoru Okha

Willen Lake Park

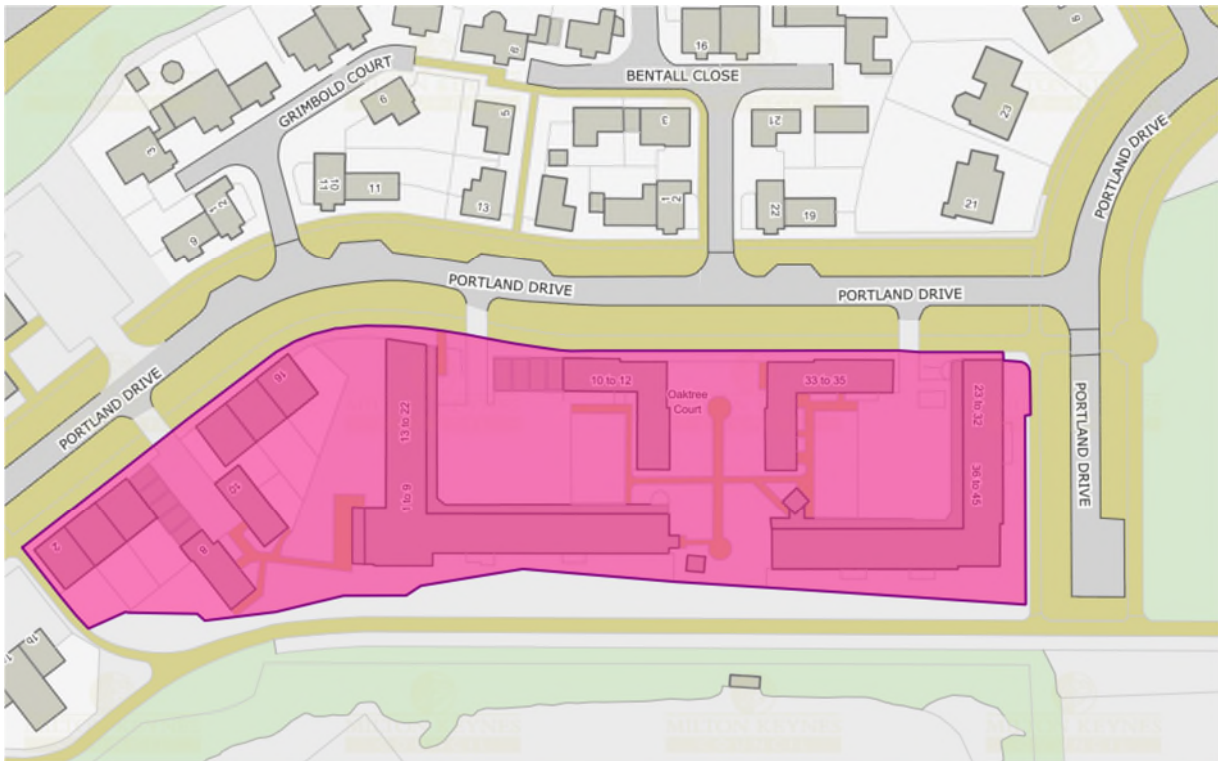


Willen

# HR199 Willen B

Robert Macdonald Associates

Oaktree Court





Willen

## HR200 Willen N

**Robert Macdonald Associates**

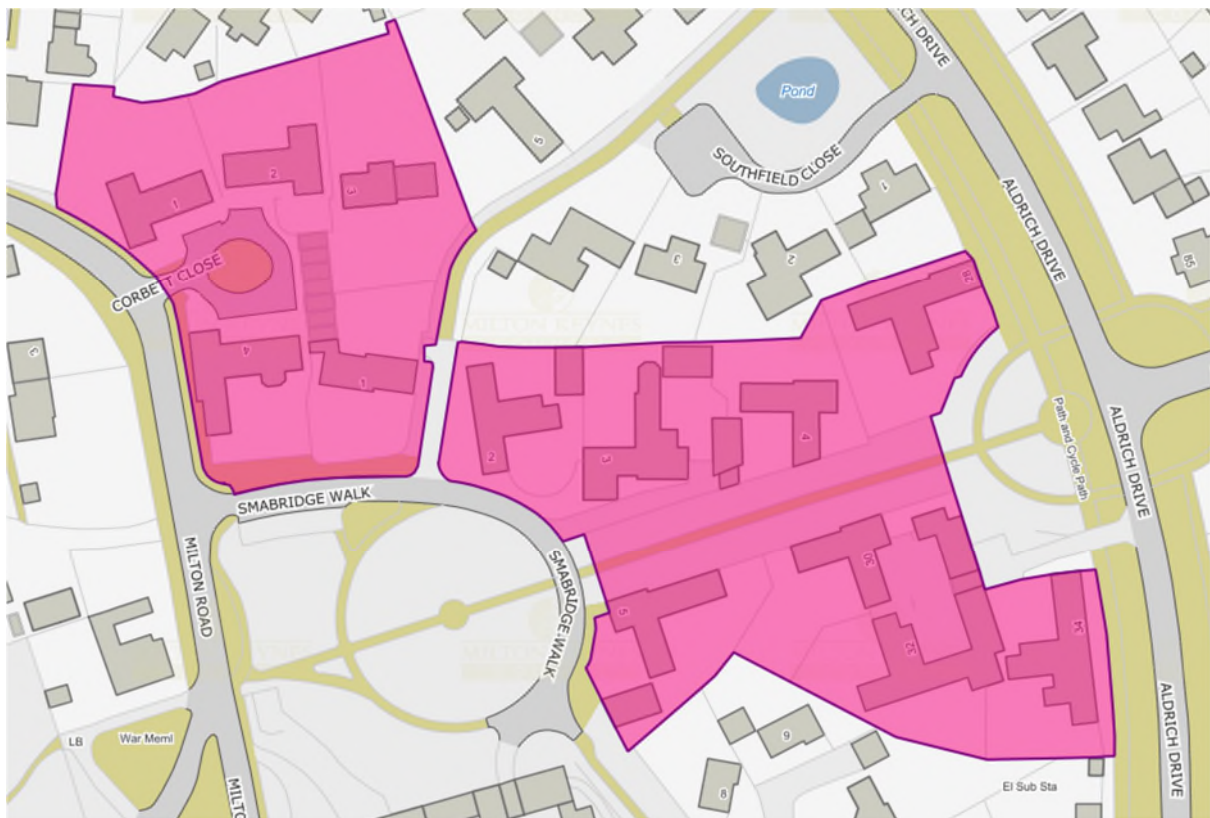
Smabridge Walk

*And*

## HR202 Willen S

**Robert Macdonald Associates**

Corbett Close

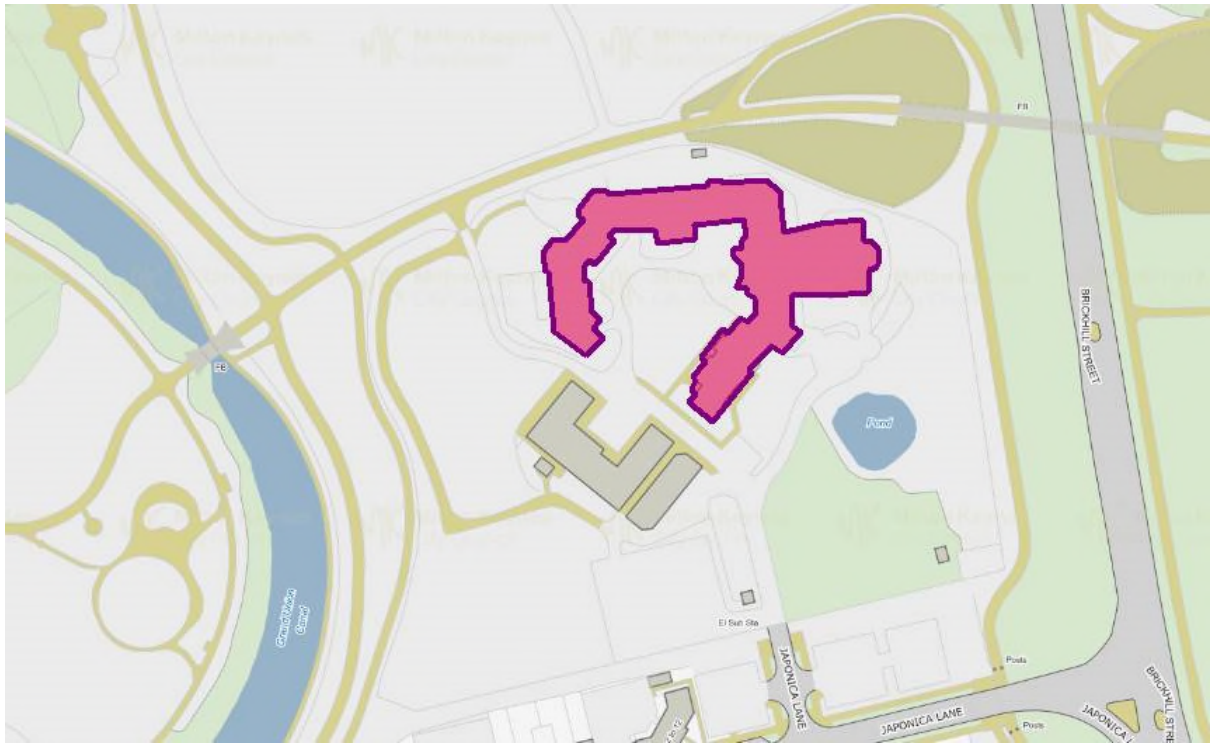


Willen Park

# HR204 Camphill Trust

Feilden Clegg Design

Japonica Lane

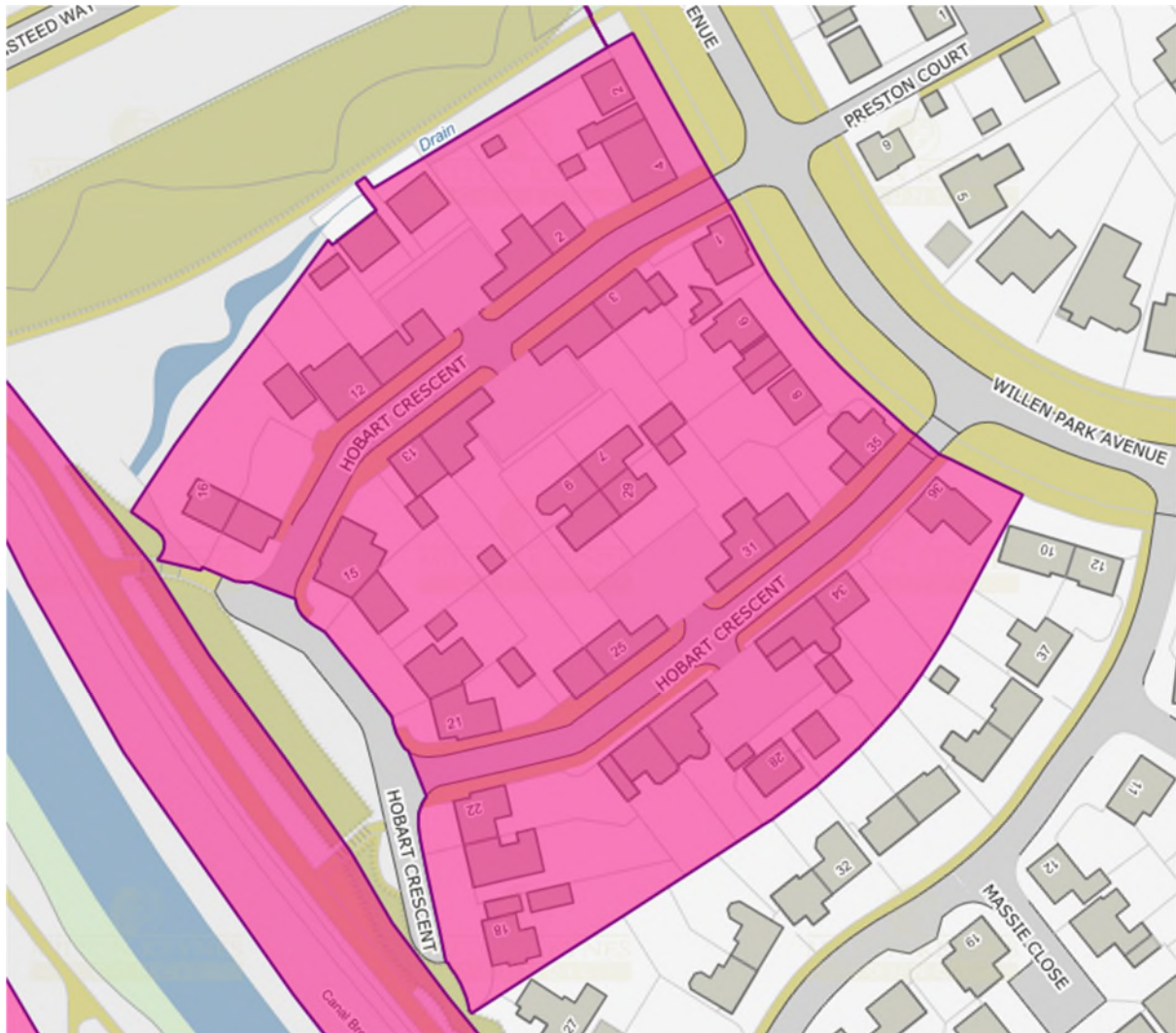


Willen Park

## HR206 Willen Park 2

MacCormac and Jamieson

Hobart Crescent



Note: HR84 also shown to left.

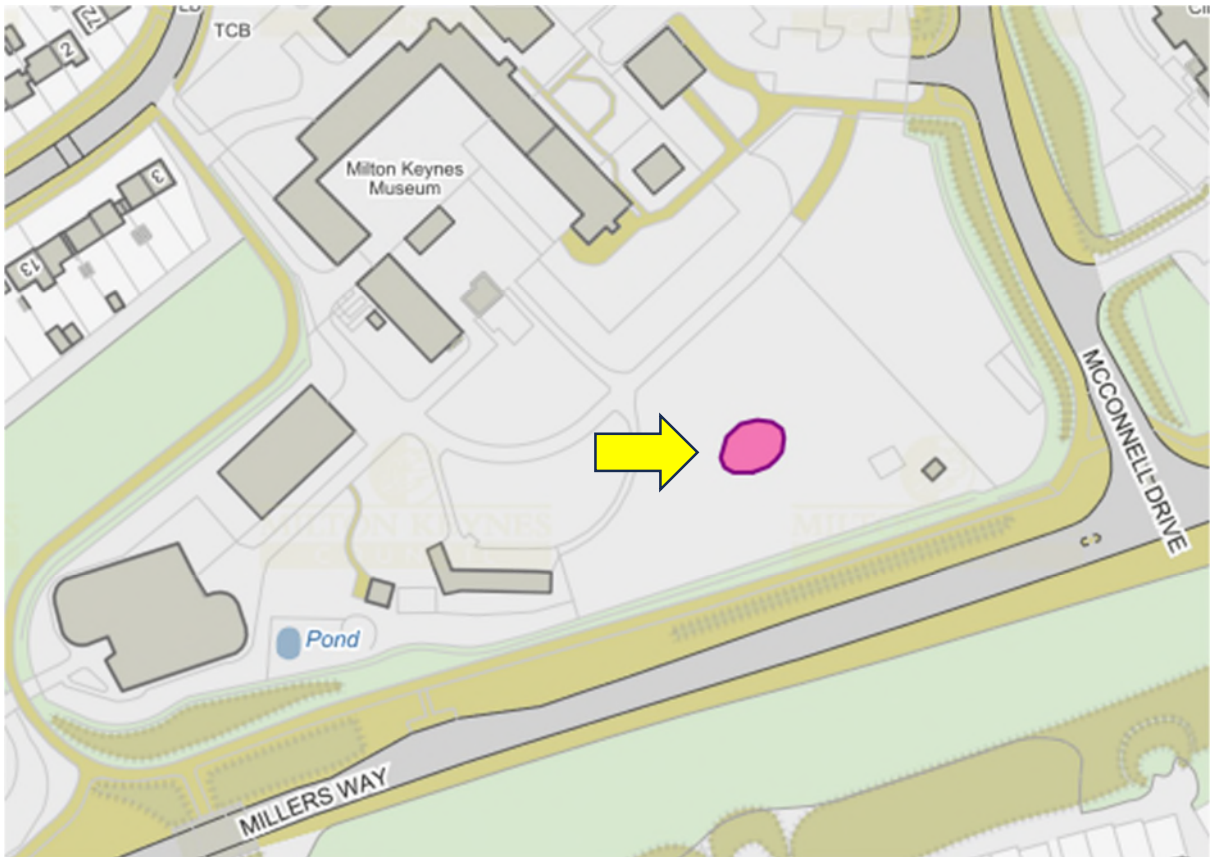


Wolverton

# HR171 Concrete Cows

Liz Leyh

MK Museum

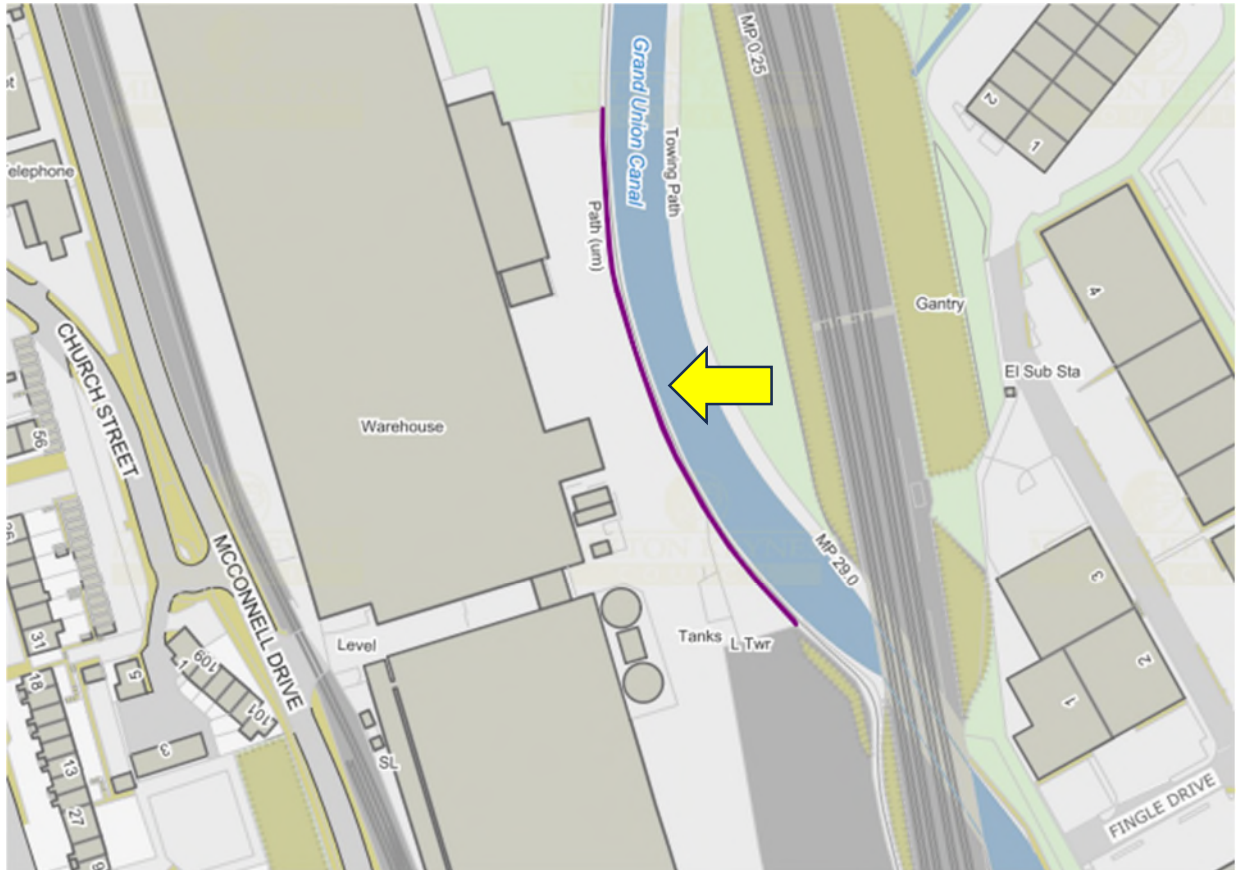


Wolverton

# HR208 Train Mural

Bill Billings

Grand Union Canal

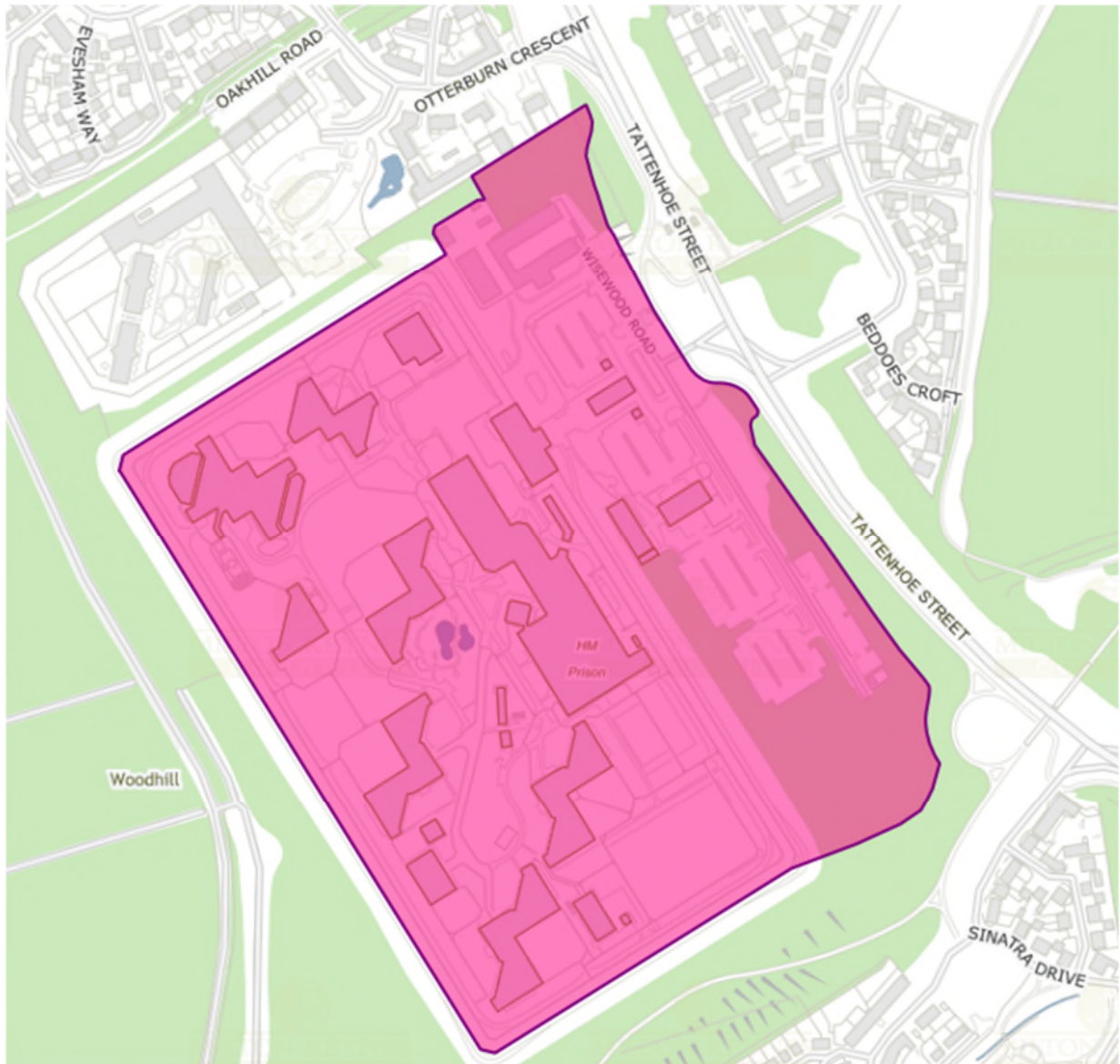


Woodhill

# HR209 Woodhill Prison

PSA Projects/RMJM

Wisewood Road



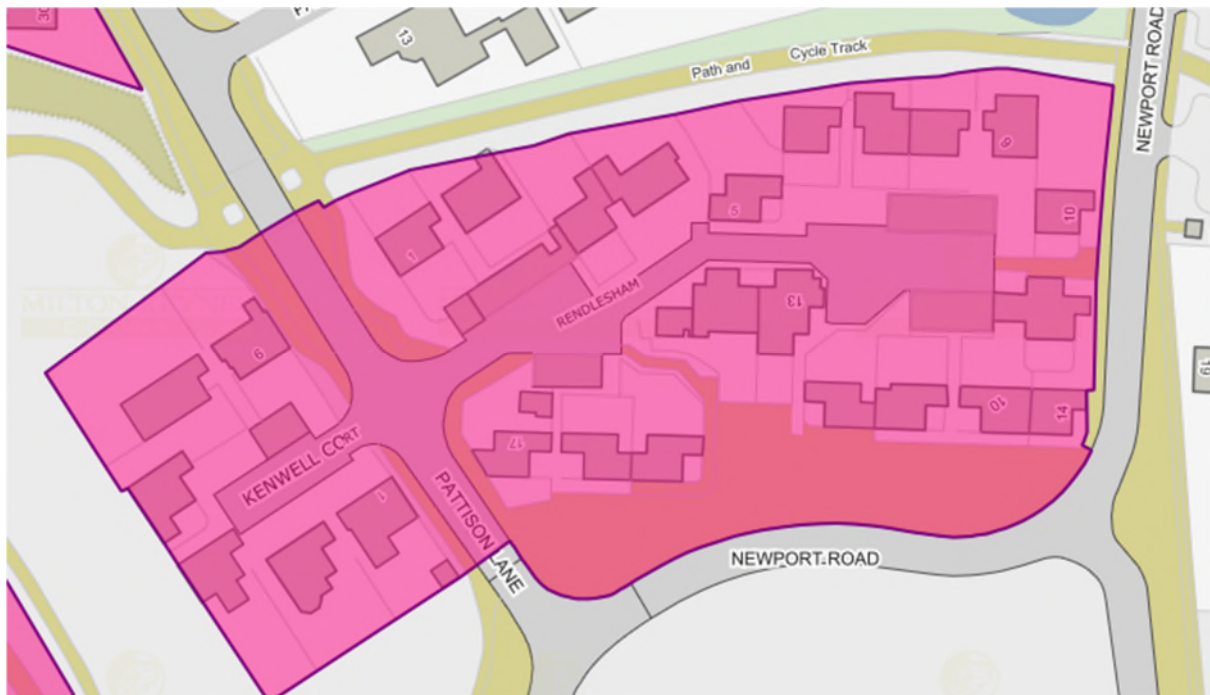


Woolstone

## HR212 Woolstone 2

Aldington Craig and Collinge

Rendlesham

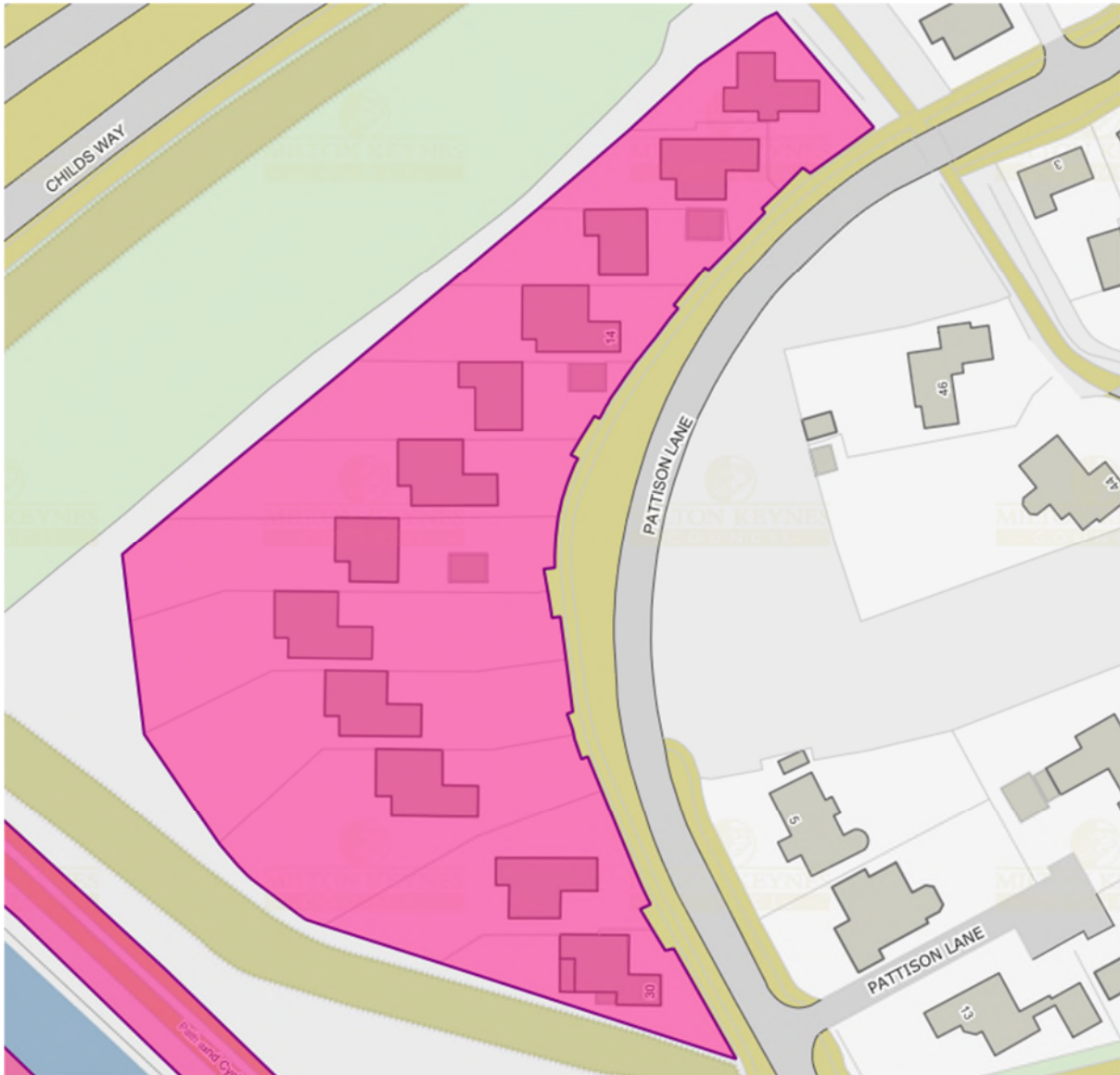


Woolstone

# HR214 Woolstone B

Trevor Denton Wayland Tunley

Pattison Lane

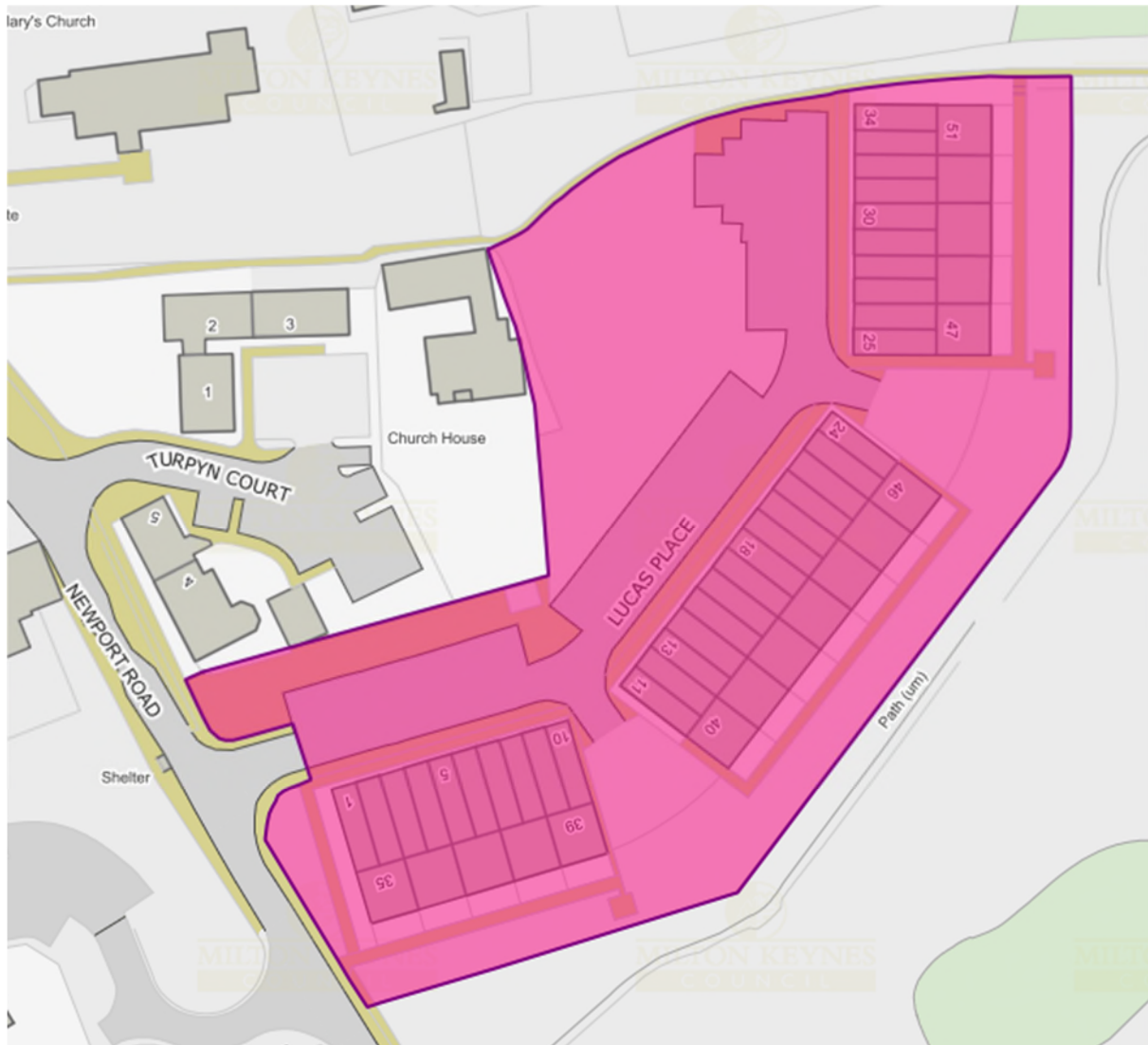


Woughton on the Green

# HR217 Woughton B

John Winter and Associates

Lucas Place



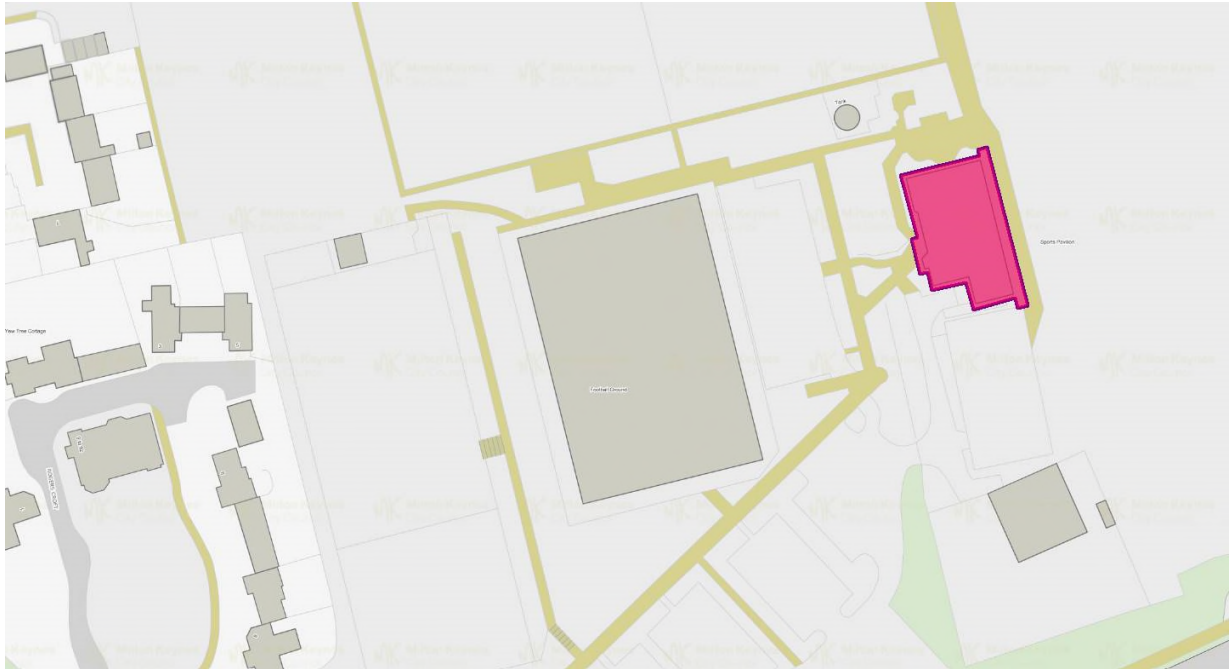


Woughton on the Green

# HR218 Woughton Pavilion

Milton Keynes Development Corporation

Newport Road



Woughton on the Green, Monkston Park, Woolstone, Oakgrove, Springfield, Peartree Bridge

## HR231 Chaffron Way Grid Road

Milton Keynes Development Corporation

Between Marlborough St and Brickhill Street



Great Linford, Giffard Park, Pennyland, Bolbeck Park, Downhead Park, Willen Park, Central Milton Keynes, Newlands, Springfield, Woolstone, Peartree Bridge, Woughton on the Green

## **HR84 The Grand Union Canal Broadwalk**

### **Milton Keynes Development Corporation**

Grafham Close, Giffard Park to Waterside, Peartree Bridge

The Broadwalk is too large to show within this document, but includes the poplar lined, canalside walk running from Giffard Park to Peartree Bridge though the above gridsquares.

---