

# **MILTON KEYNES CITY COUNCIL**

## **(THE COUNCIL OF THE BOROUGH OF MILTON KEYNES) (VARIOUS ROADS, WOLVERTON) (CONSOLIDATION OF WAITING RESTRICTIONS) ORDER 2002) VARIATION ORDER 2024**

Milton Keynes City Council (“the Council”) in exercise of its powers under sections 1(1), 2(1) and (2), 4(1) and (2) and Part IV of Schedule 9 of the Road Traffic Regulation Act 1984 (“the Act of 1984”) and of all other enabling powers, and after consultation with the chief officer of Police in accordance with Part III of Schedule 9 to the Act of 1984, hereby makes the following Order:-

### **PART 1**

#### **IMPLEMENTATION AND CIATATION**

1. This Order shall come into operation on the     day of     2024 and may be cited as “Milton Keynes City Council (The Council of the Borough of Milton Keynes) (Various Roads, Wolverton) (Consolidation of Waiting Restrictions) Order 2002) Variation Order 2024”.
2. Any reference in this Order to any enactment shall be construed as a reference to that enactment as amended by any subsequent enactment.
3. The plan annexed to this Order identifies the lengths of road subject to this Order, provided that where there is any inconsistency between the plan and Schedules it is the wording of the Schedules which shall prevail.
4. The plan annexed to this Order is hereby annexed to The Council of the Borough of Milton Keynes (Various Roads, Wolverton) (Consolidation of Waiting Restrictions) Order 2002 and form part of that Order.

### **PART 2**

#### **VARIATIONS**

5. The Council of the Borough of Milton Keynes (Various Roads, Wolverton) (Consolidation of Waiting Restrictions) Order 2002 (“The Principal Order”) is varied as provided by the following provisions of this Order: -

6. The following items are inserted into Schedule 1 of the Principal Order: -

**GLOUCESTER ROAD, WOLVERTON**

**NORTH-WEST SIDE**

NW89 From its junction with the north-eastern kerblines of the entrance to the Wolverton Health Centre car park for a distance of 50 metres in a north-easterly direction

**GLOUCESTER ROAD AND FRANKLINS CROFT, WOLVERTON**

**SOUTH-EAST SIDE AND NORTH-EAST SIDE**

NW90 From a point on Gloucester Road, 10 metres north-east of its junction with the north-eastern kerblines of Franklins Croft, for a distance of 30 metres in a south-westerly then south-easterly direction on to Franklins Croft

**GLOUCESTER ROAD AND FRANKLINS CROFT, WOLVERTON**

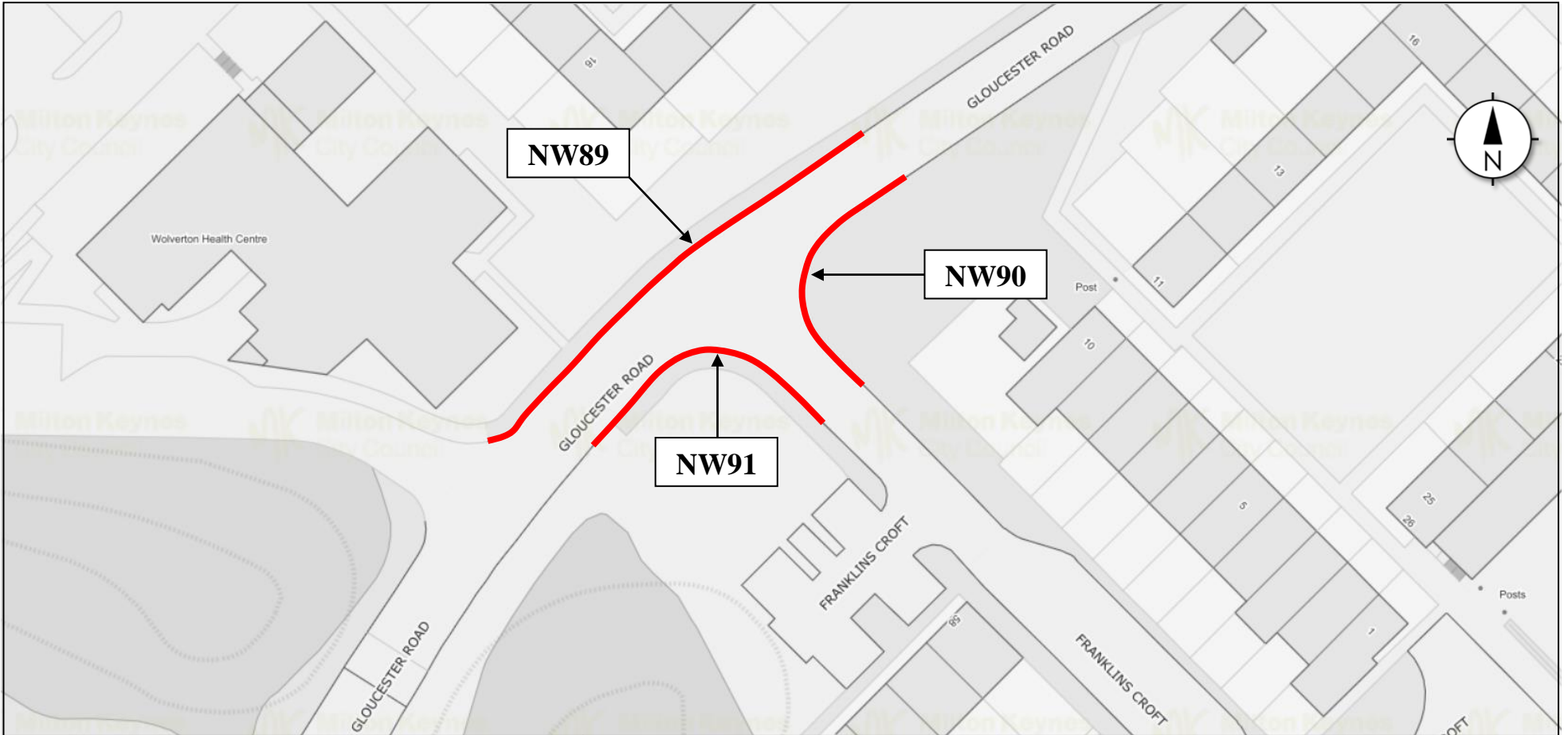
**SOUTH-EAST SIDE AND SOUTH-WEST SIDE**

NW91 From a point on Gloucester Road, 7 metres south-west of its junction with the south-westerly kerblines of Franklins Croft, for a distance of 28 metres in a north-easterly then south-easterly direction on to Franklins Croft


--- END ---


**THE COMMON SEAL** of **MILTON KEYNES CITY COUNCIL** as hereunto affixed this      day of      2024 in the presence of: -

.....  
**HEAD OF LEGAL SERVICES**



**Key:**

 Prohibition of Waiting at any time

 Schedule 1 reference number

This map is not to scale

Map referred to in The Council of the Borough of Milton Keynes (Various Roads, Wolverton) (Consolidation of Waiting Restrictions) Order 2002

The Common Seal of Milton Keynes City Council was hereunto affixed in the presence of:

.....  
**HEAD OF LEGAL SERVICES**