




Legend

-  Milton Keynes Administrative Area
-  Reservoir Flood Extents Dry Day
-  Reservoir Flood Extents Wet Day

Milton Keynes City Council
 Level 1 SFRA - Appendix H
 Reservoir Inundation

Milton Keynes City Council logo on the left and JBA consulting logo on the right.

Contains Ordnance Survey data © Crown copyright and database right 2023. Contains public sector information licensed under the Open Government Licence v3.0.
 This document is the property of Jeremy Benn Associates Ltd. It shall not be reproduced in whole or in part, nor disclosed to a third party, without the permission of Jeremy Benn Associates Ltd.