




### Legend

-  Milton Keynes Administrative Area
-  Historic Flood Map


## Milton Keynes City Council Level 1 SFRA - Appendix A Historic Flooding

### Notes

The Historic Flood Map shows the recorded flood outlines provided by the Environment Agency. Please note that not all historical records may be shown on this map, and that it is therefore advised you contact the Environment Agency or Milton Keynes County Council for updated information.



**Milton Keynes**  
City Council



**JBA**  
consulting

Contains Ordnance Survey data © Crown copyright and database right 2023. Contains public sector information licensed under the Open Government Licence v3.0.

This document is the property of Jeremy Benn Associates Ltd. It shall not be reproduced in whole or in part, nor disclosed to a third party, without the permission of Jeremy Benn Associates Ltd.

