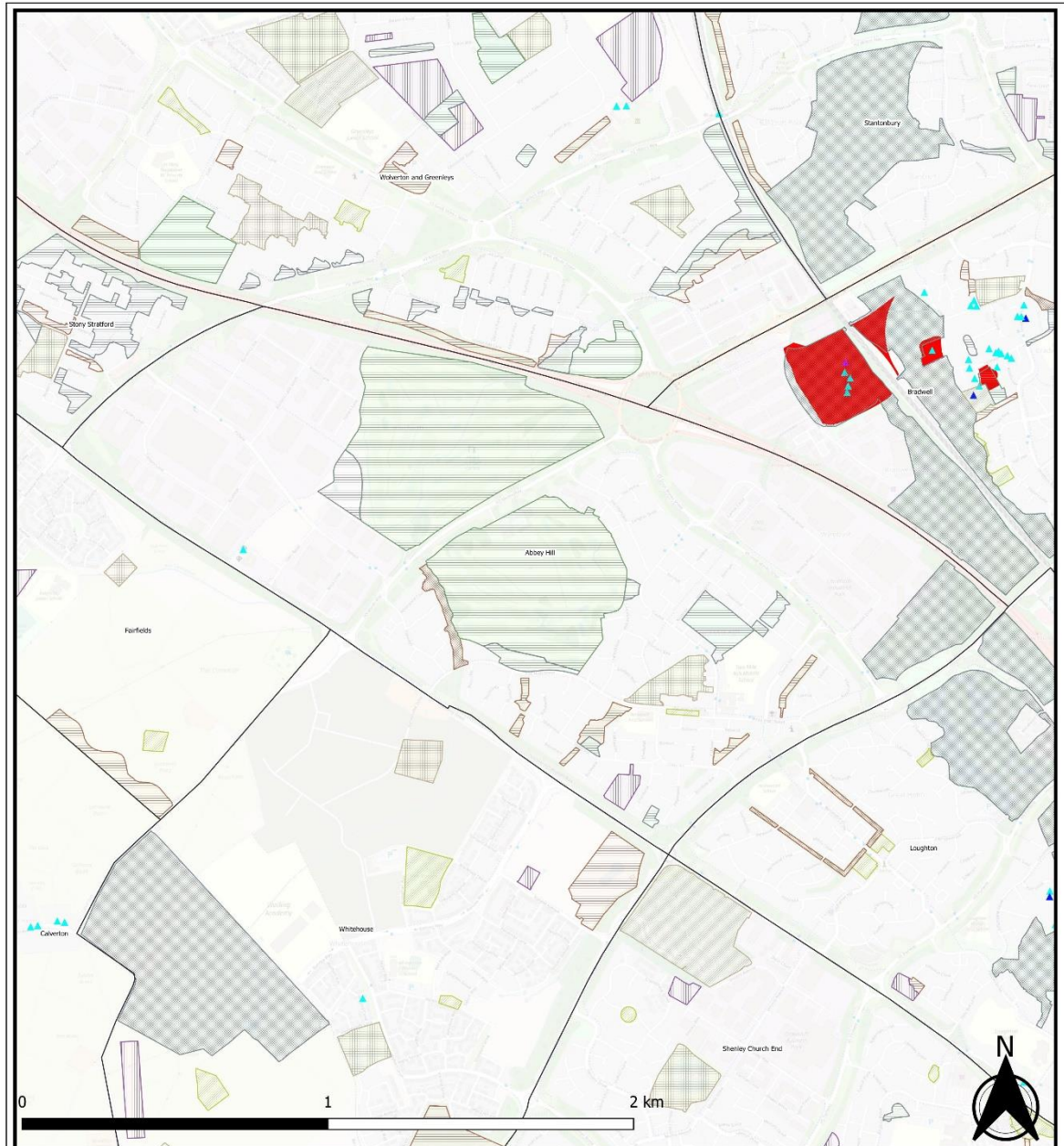


Annex 24 All open spaces by typology and historic environment



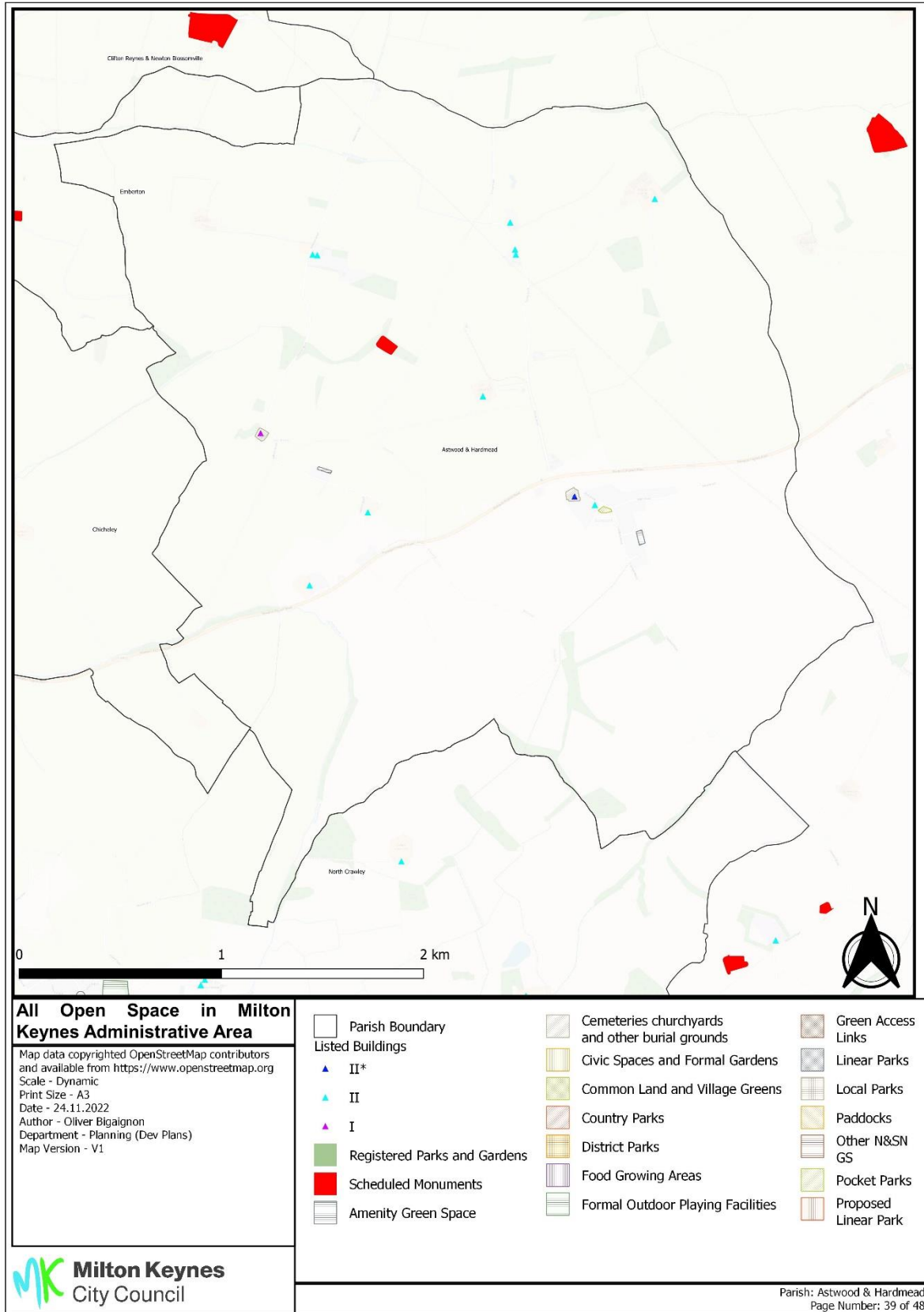
All Open Space in Milton Keynes Administrative Area

Map data copyrighted OpenStreetMap contributors and available from <https://www.openstreetmap.org>
 Scale - Dynamic
 Print Size - A3
 Date - 24.11.2022
 Author - Oliver Bigaignon
 Department - Planning (Dev Plans)
 Map Version - V1

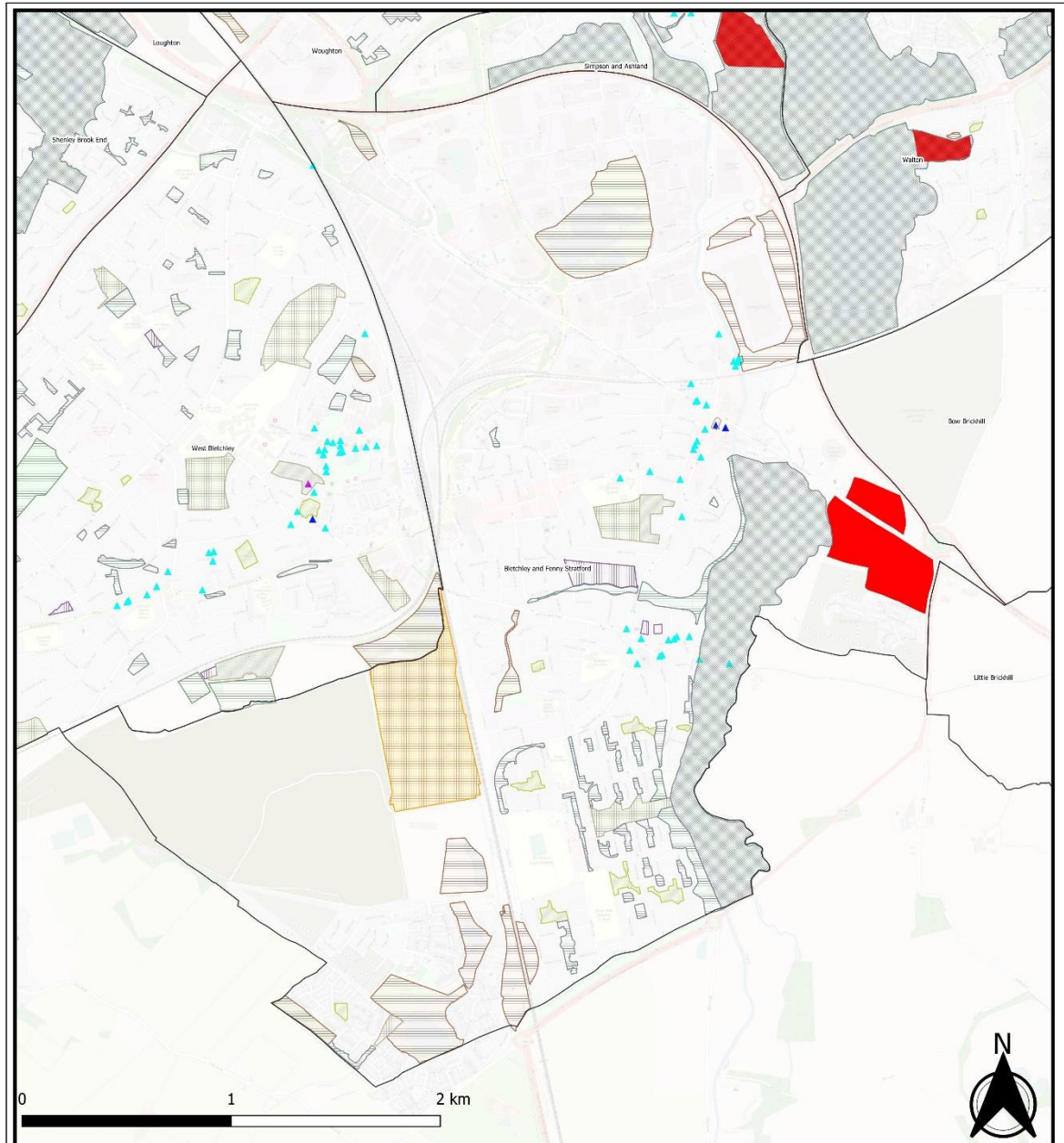
- | | | |
|------------------------------|---|----------------------|
| Parish Boundary | Cemeteries churchyards and other burial grounds | Green Access Links |
| Listed Buildings | Civic Spaces and Formal Gardens | Linear Parks |
| II* | Common Land and Village Greens | Local Parks |
| II | Country Parks | Paddocks |
| I | District Parks | Other N&SN GS |
| Registered Parks and Gardens | Food Growing Areas | Pocket Parks |
| Scheduled Monuments | Formal Outdoor Playing Facilities | Proposed Linear Park |
| Amenity Green Space | | |



Annex 24 All open spaces by typology and historic environment



Annex 24 All open spaces by typology and historic environment



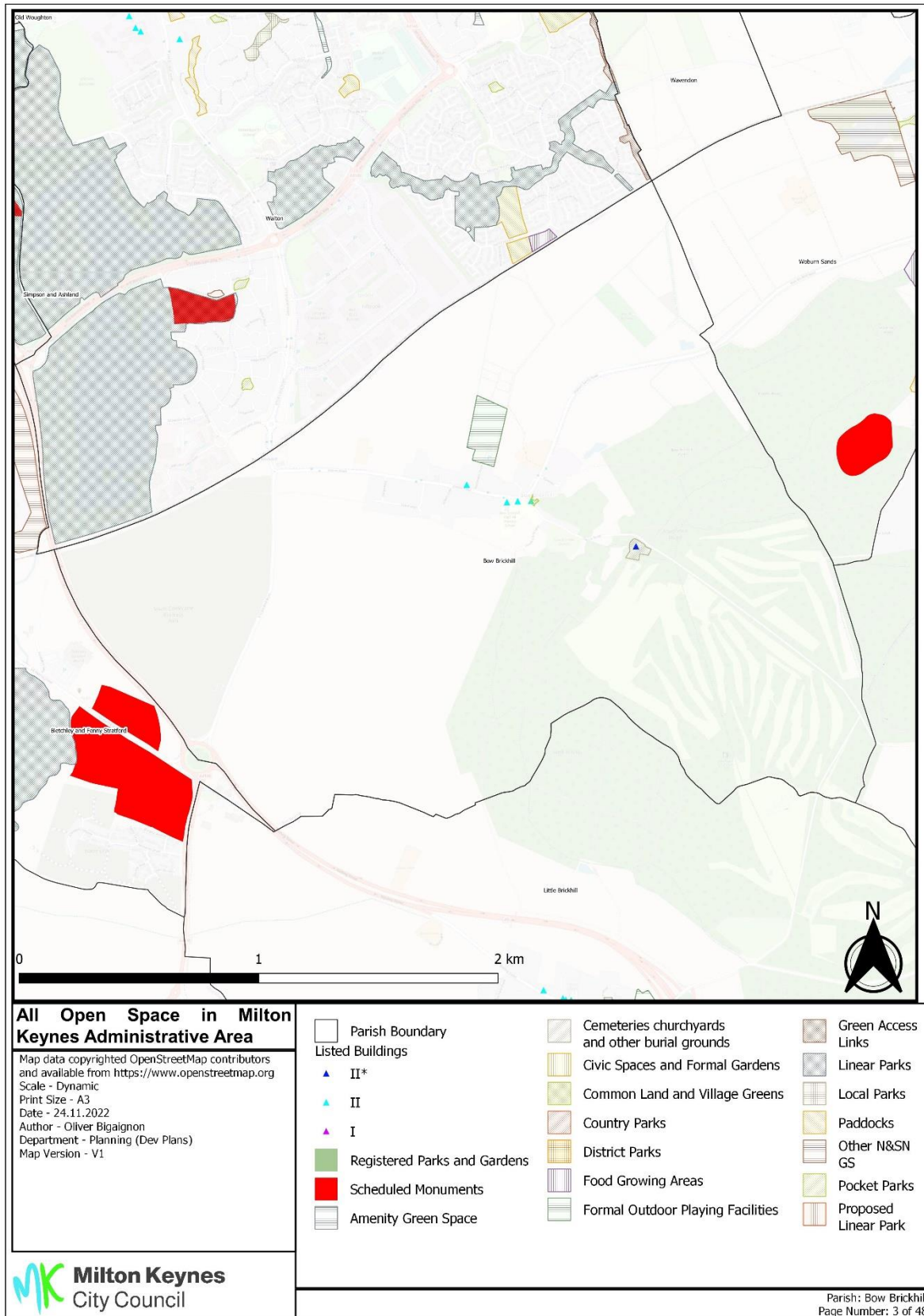
All Open Space in Milton Keynes Administrative Area

Map data copyrighted OpenStreetMap contributors and available from <https://www.openstreetmap.org>
 Scale - Dynamic
 Print Size - A3
 Date - 24.11.2022
 Author - Oliver Bigaignon
 Department - Planning (Dev Plans)
 Map Version - V1

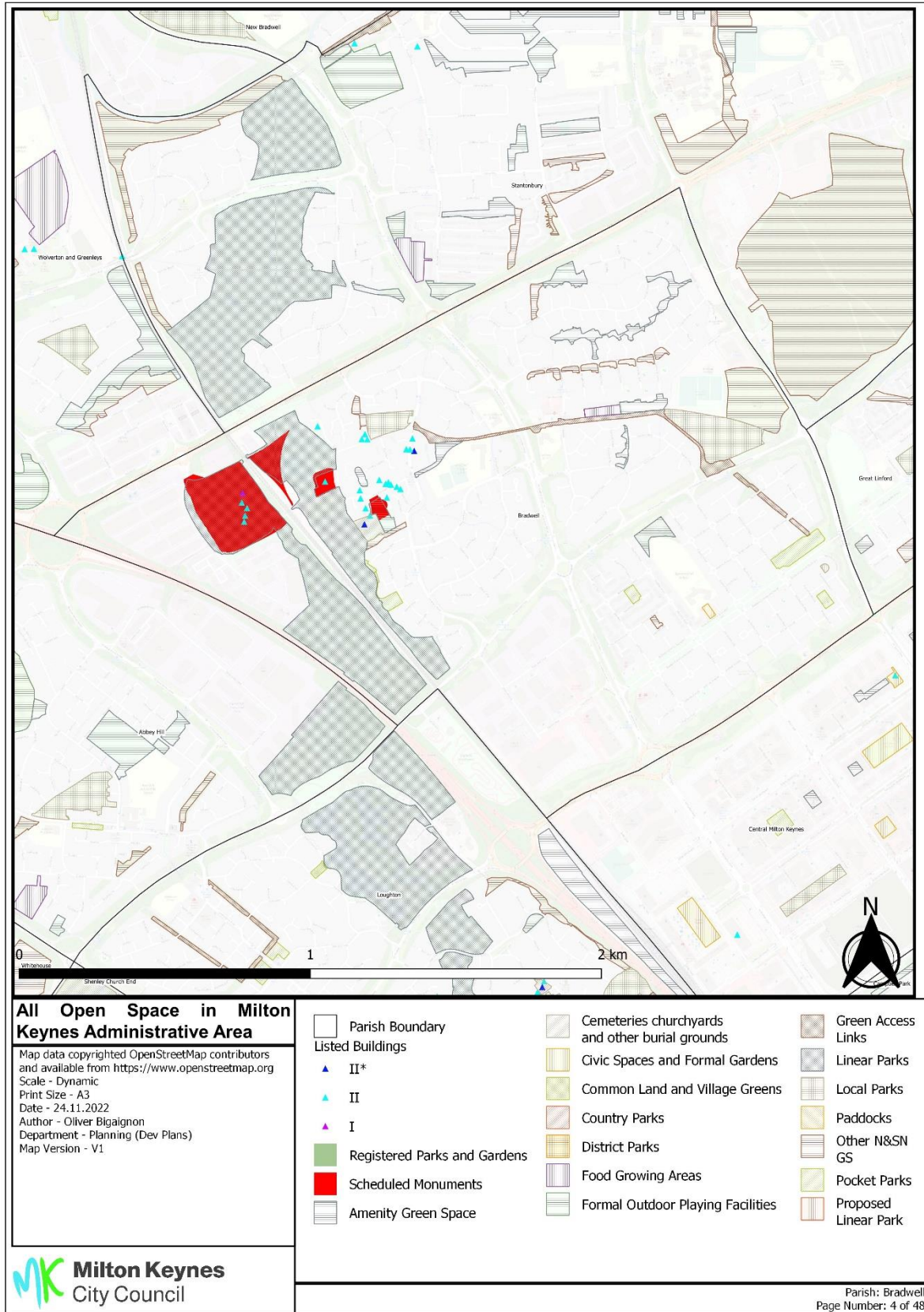
- | | | |
|---|---|---|
| <ul style="list-style-type: none"> Parish Boundary Listed Buildings II* II I Registered Parks and Gardens Scheduled Monuments Amenity Green Space | <ul style="list-style-type: none"> Cemeteries churchyards and other burial grounds Civic Spaces and Formal Gardens Common Land and Village Greens Country Parks District Parks Food Growing Areas Formal Outdoor Playing Facilities | <ul style="list-style-type: none"> Green Access Links Linear Parks Local Parks Paddocks Other N&SN GS Pocket Parks Proposed Linear Park |
|---|---|---|



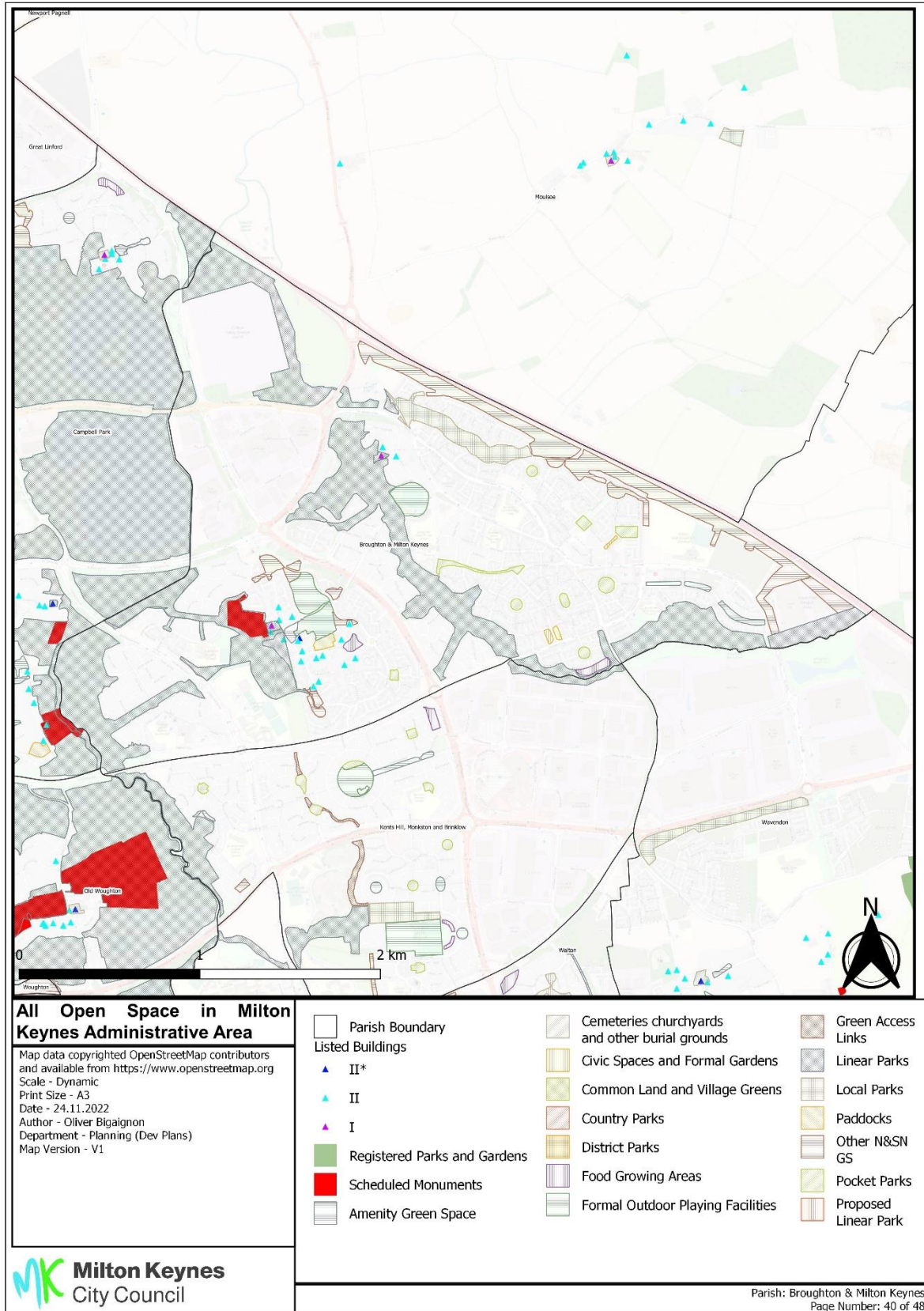
Annex 24 All open spaces by typology and historic environment



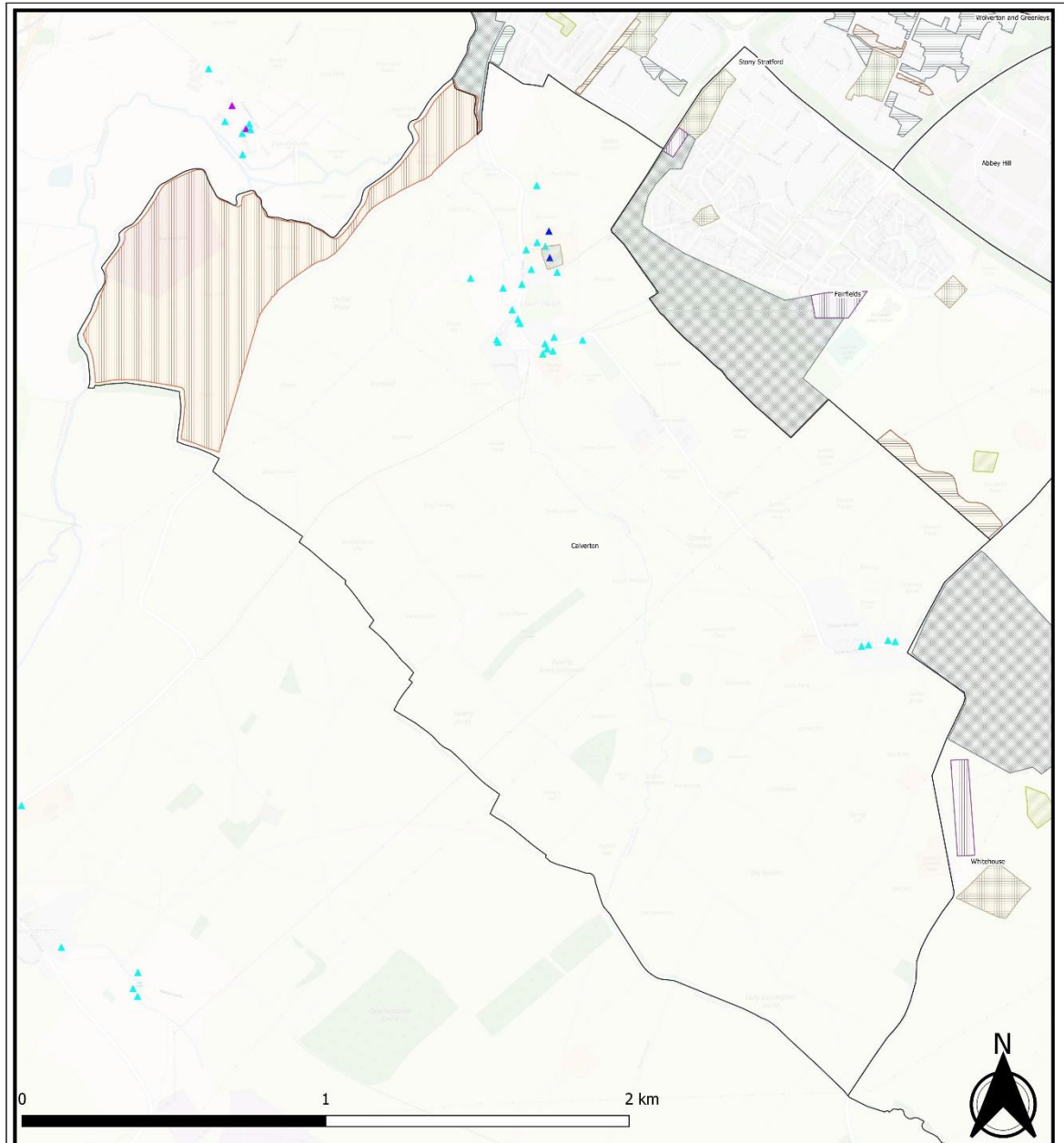
Annex 24 All open spaces by typology and historic environment



Annex 24 All open spaces by typology and historic environment



Annex 24 All open spaces by typology and historic environment



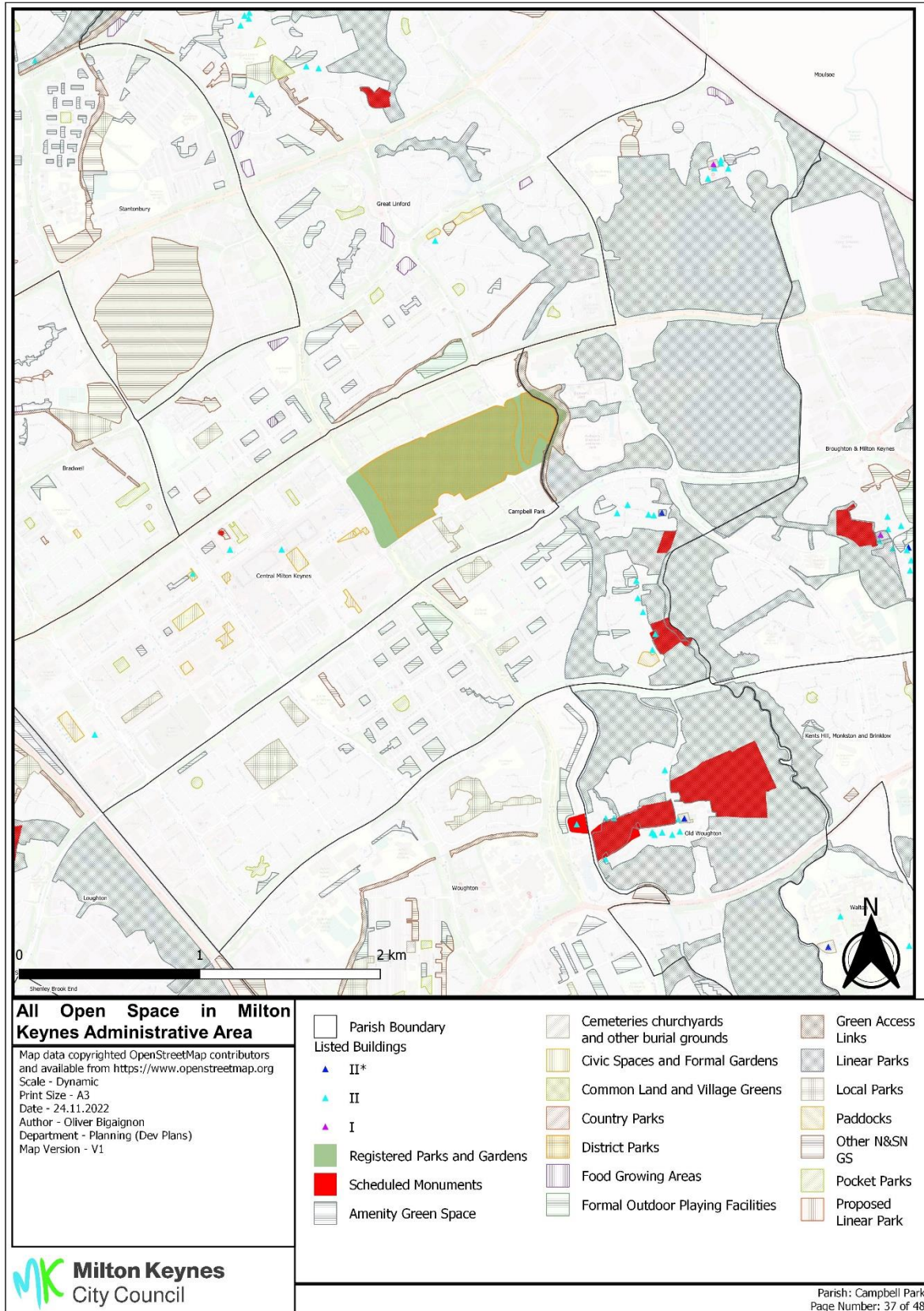
All Open Space in Milton Keynes Administrative Area

Map data copyrighted OpenStreetMap contributors and available from <https://www.openstreetmap.org>
 Scale - Dynamic
 Print Size - A3
 Date - 24.11.2022
 Author - Oliver Bigaignon
 Department - Planning (Dev Plans)
 Map Version - V1

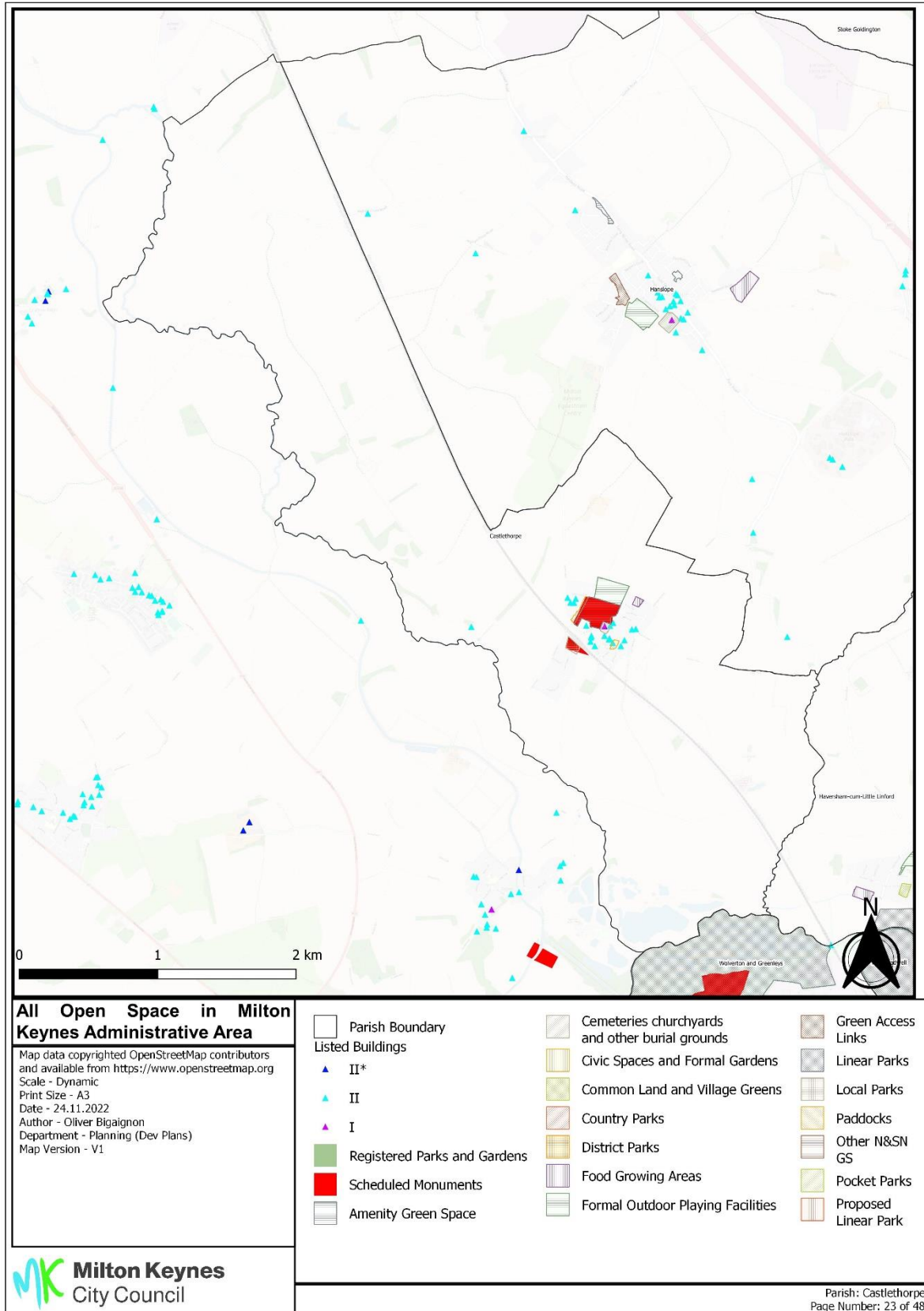
- | | | |
|---|---|---|
| <ul style="list-style-type: none"> Parish Boundary Listed Buildings II* II I Registered Parks and Gardens Scheduled Monuments Amenity Green Space | <ul style="list-style-type: none"> Cemeteries churchyards and other burial grounds Civic Spaces and Formal Gardens Common Land and Village Greens Country Parks District Parks Food Growing Areas Formal Outdoor Playing Facilities | <ul style="list-style-type: none"> Green Access Links Linear Parks Local Parks Paddocks Other N&SN GS Pocket Parks Proposed Linear Park |
|---|---|---|



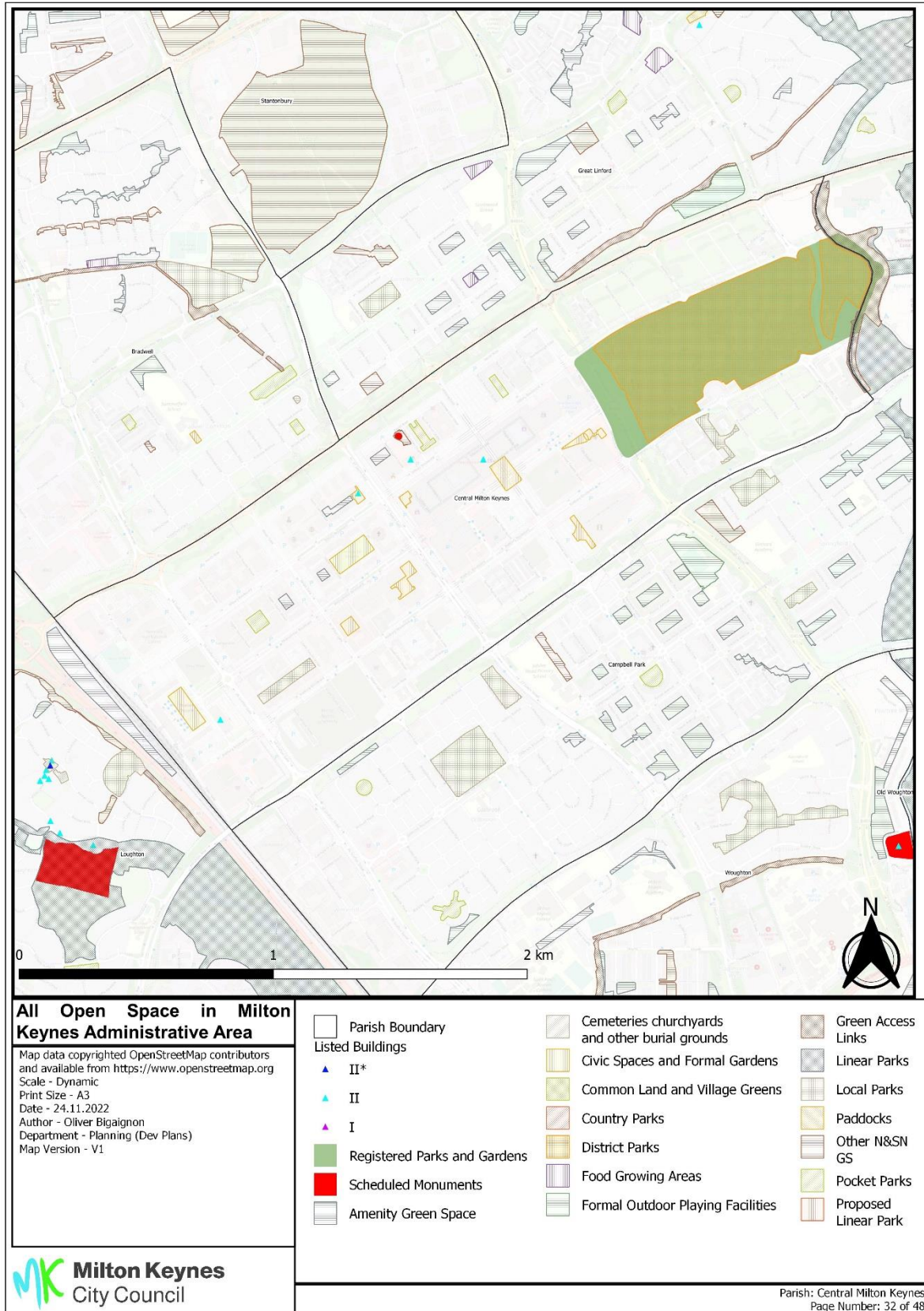
Annex 24 All open spaces by typology and historic environment

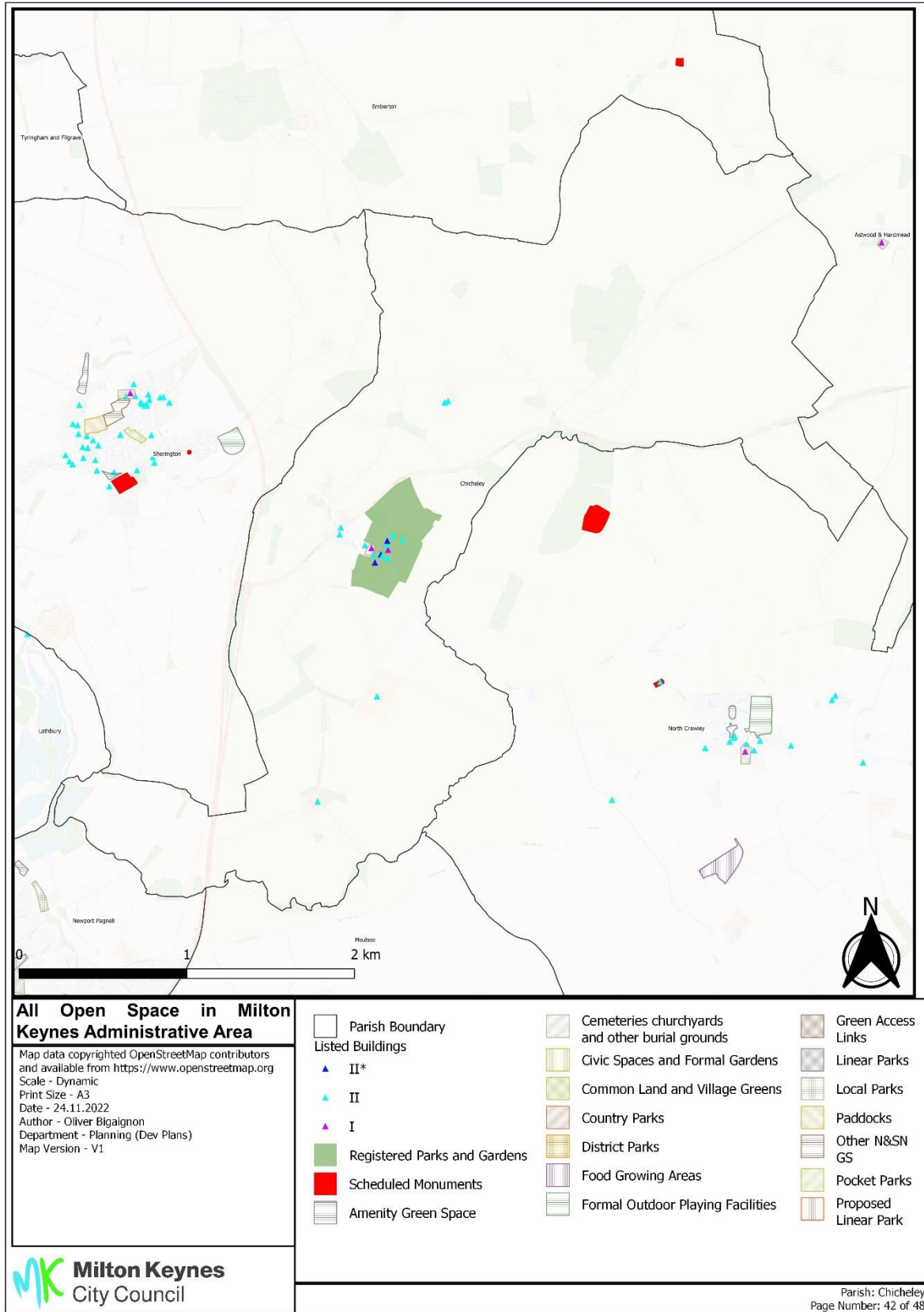


Annex 24 All open spaces by typology and historic environment

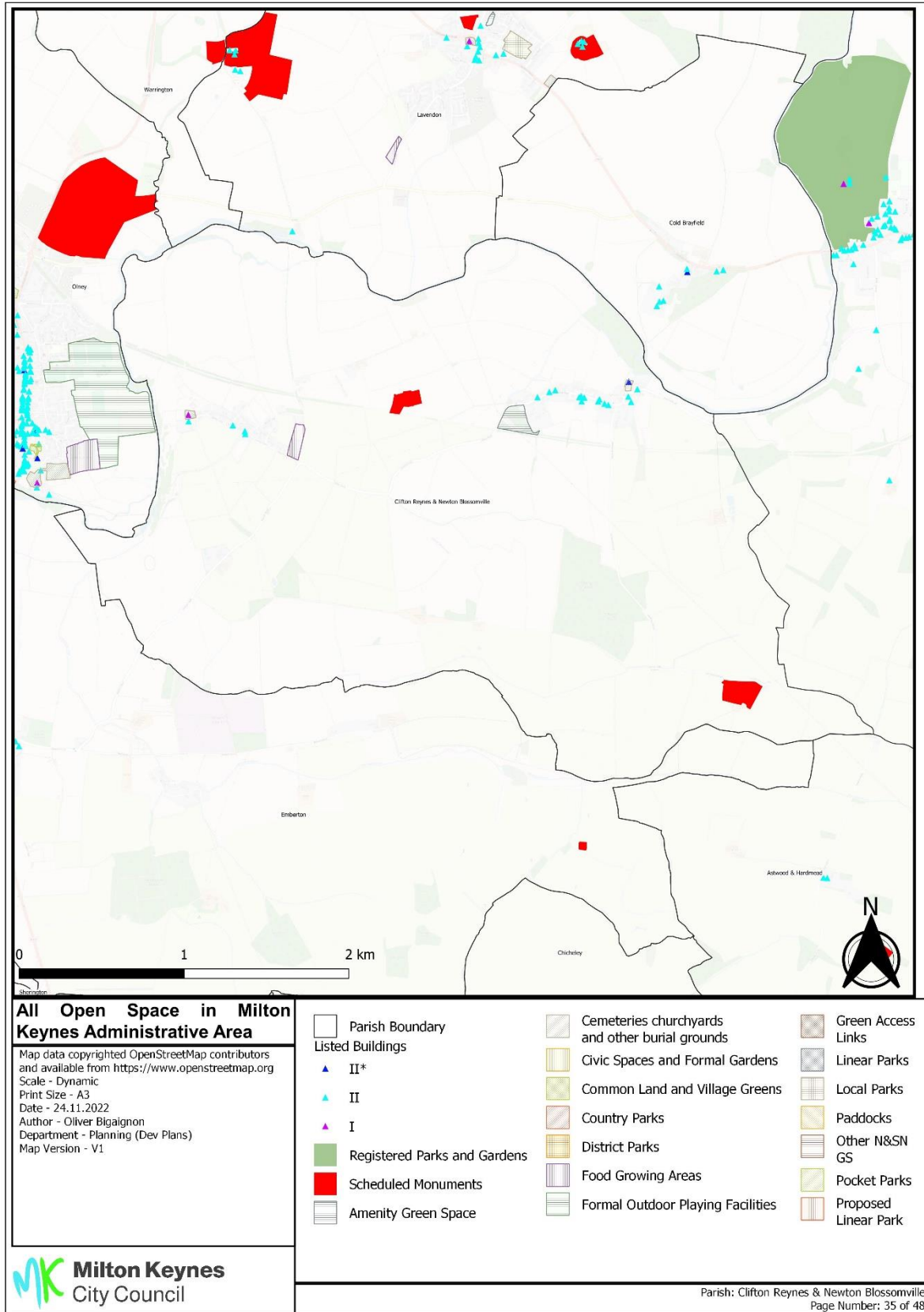


Annex 24 All open spaces by typology and historic environment

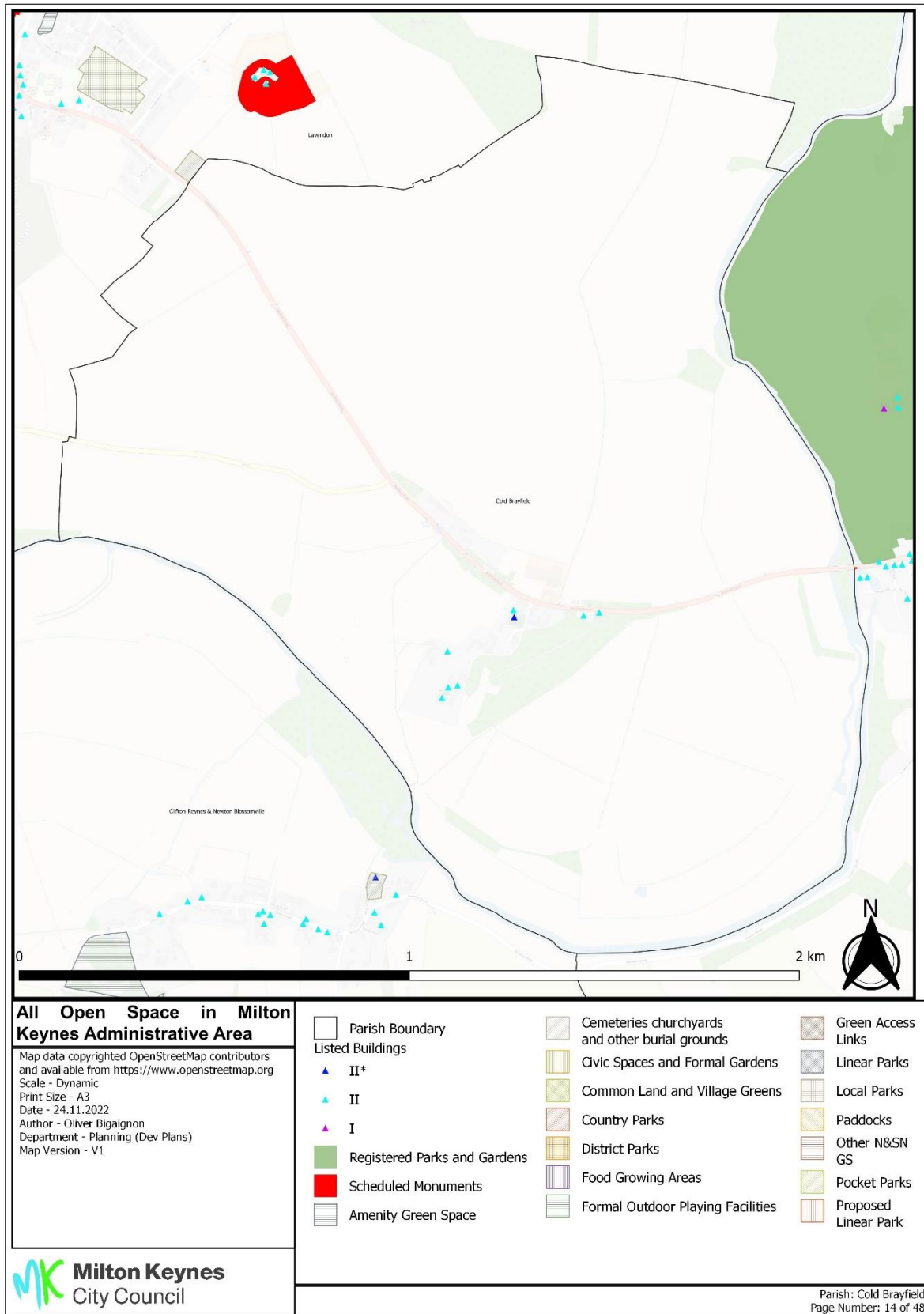




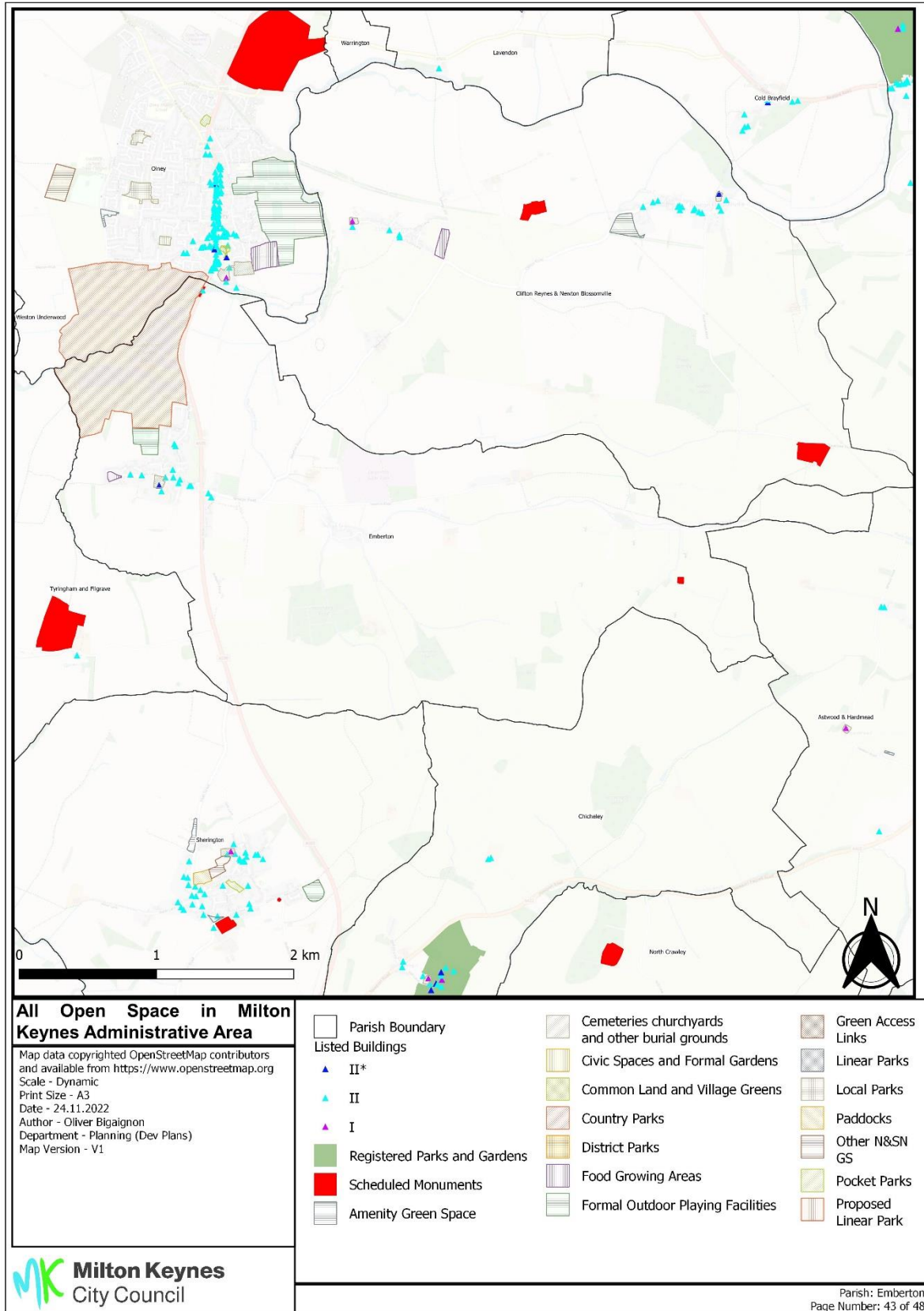
Annex 24 All open spaces by typology and historic environment



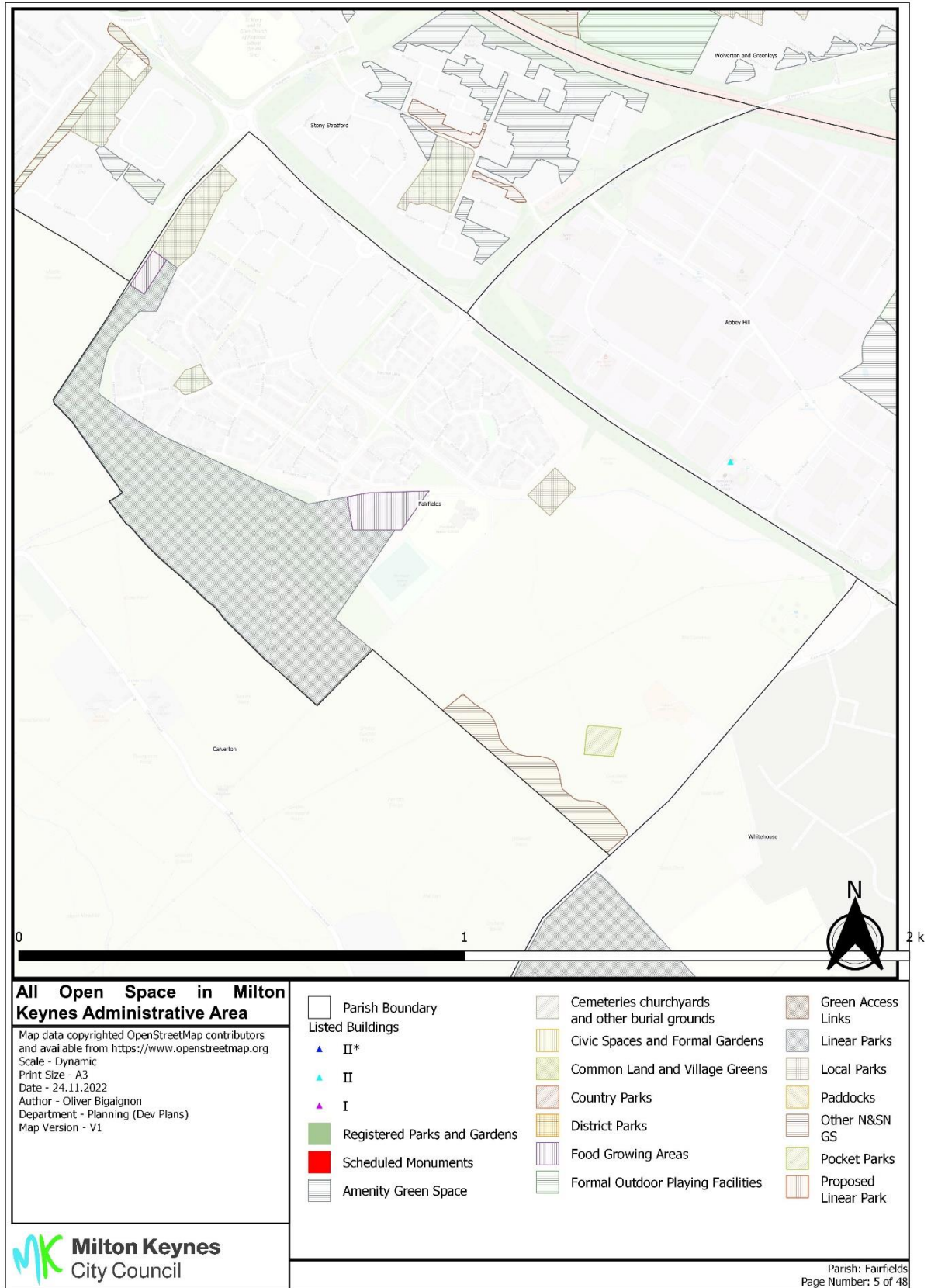
Annex 24 All open spaces by typology and historic environment



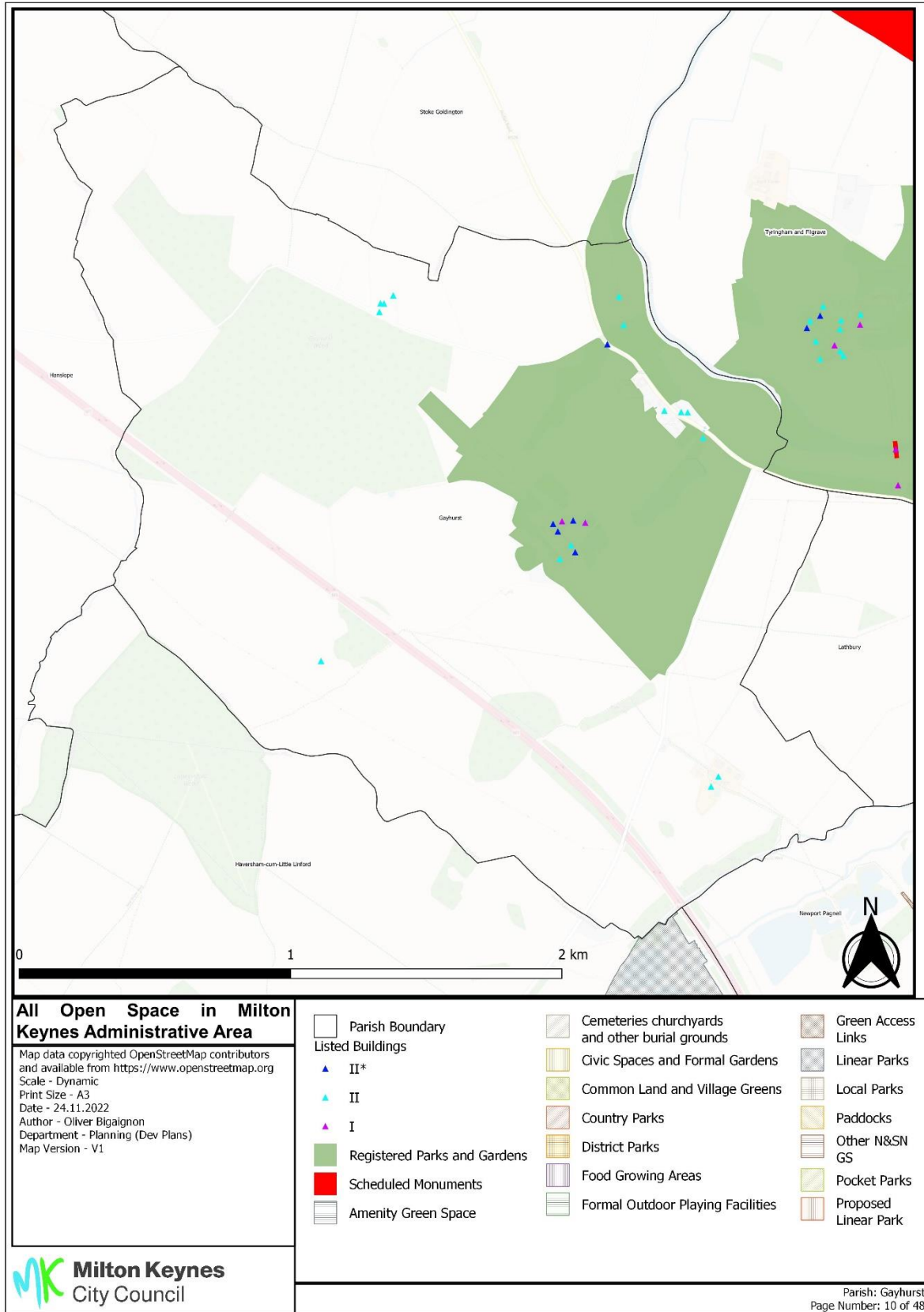
Annex 24 All open spaces by typology and historic environment

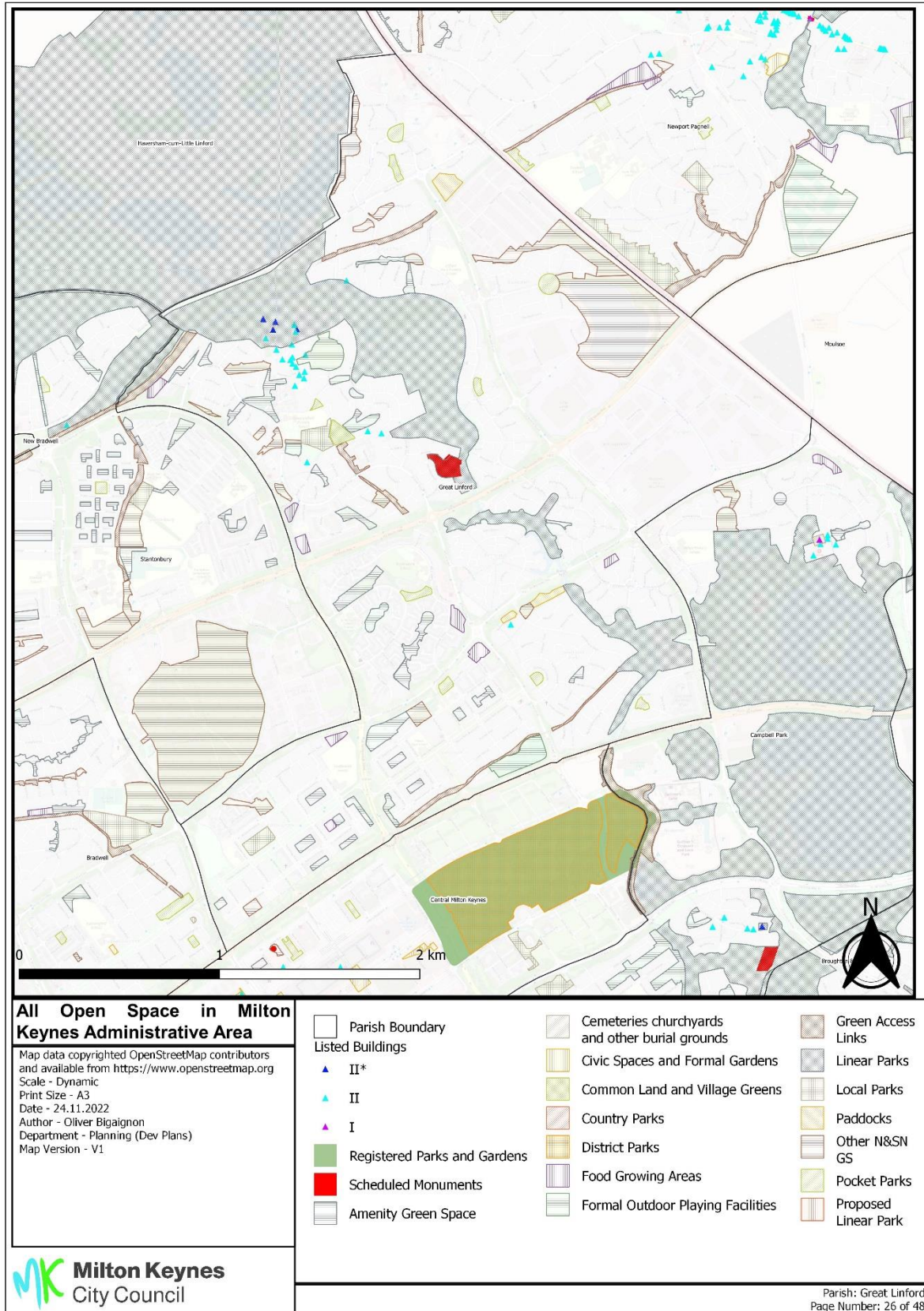


Annex 24 All open spaces by typology and historic environment

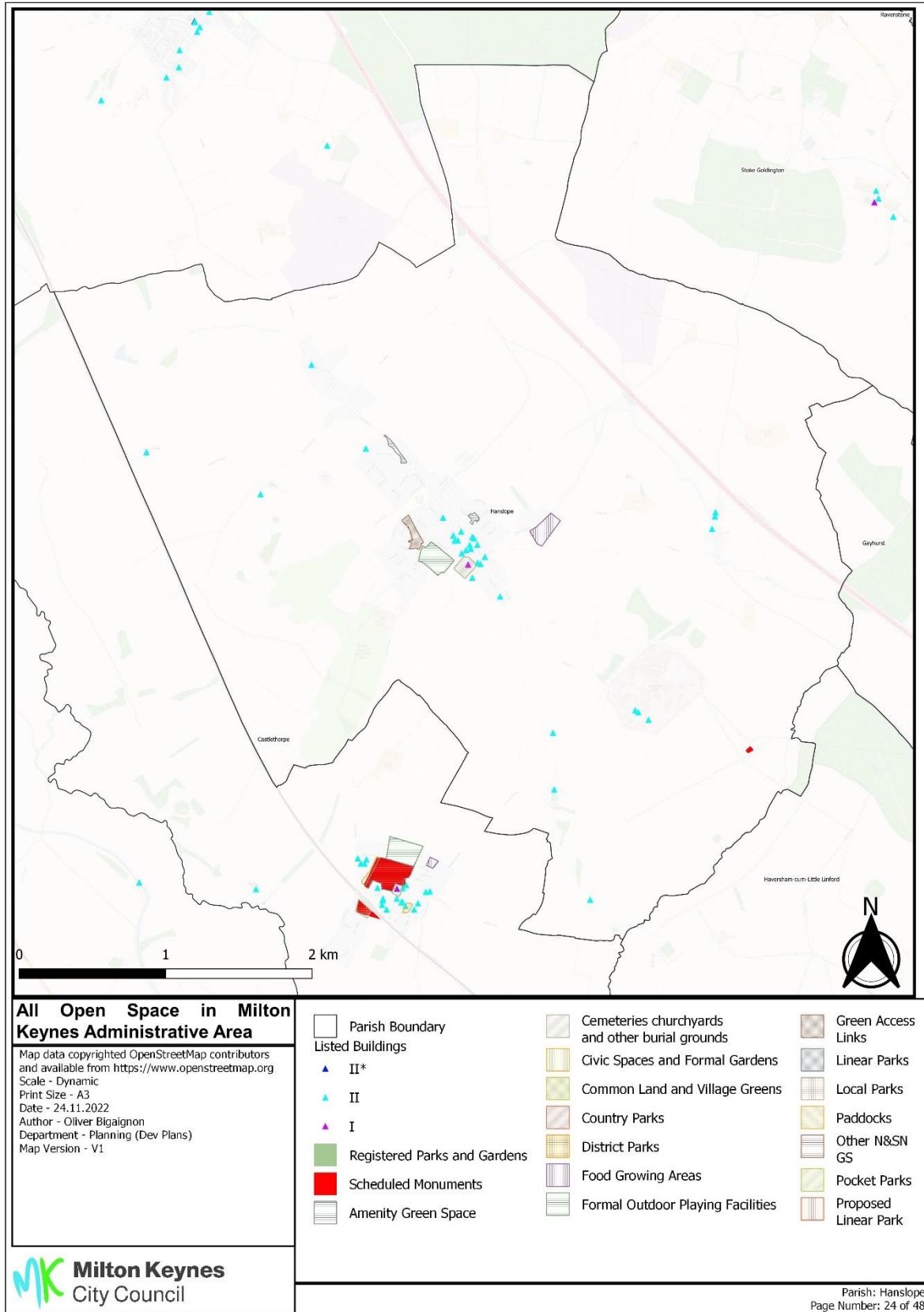


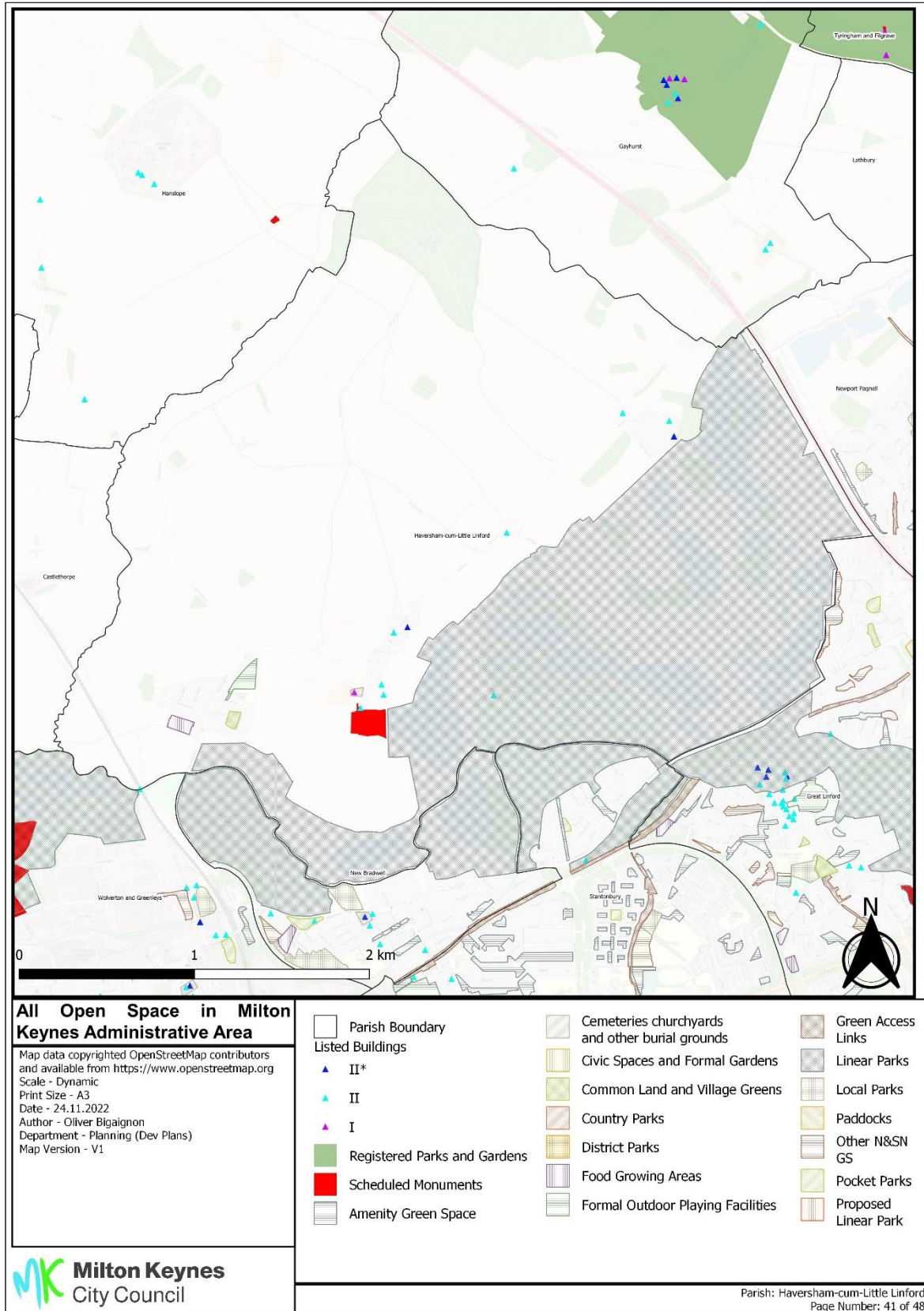
Annex 24 All open spaces by typology and historic environment



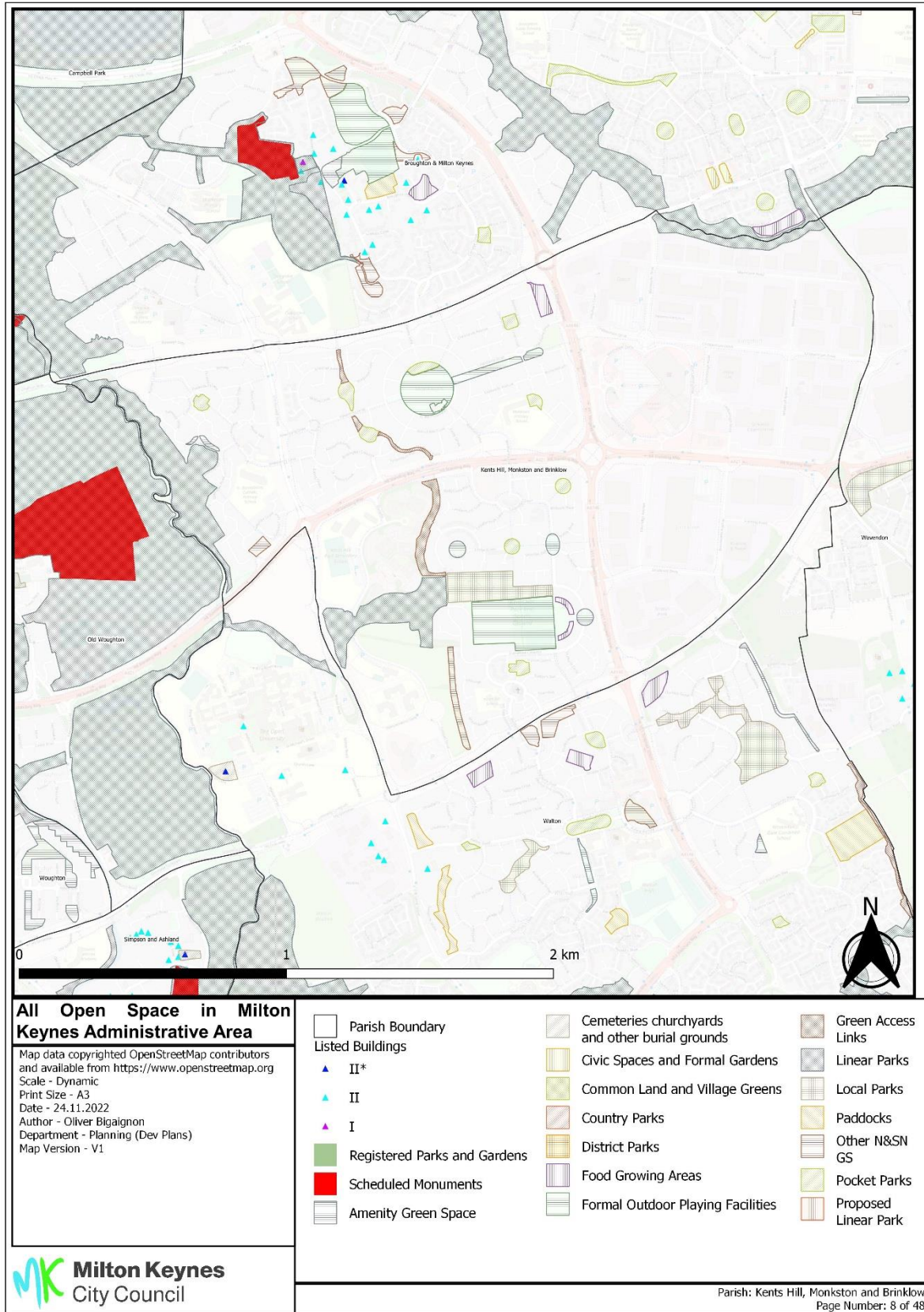


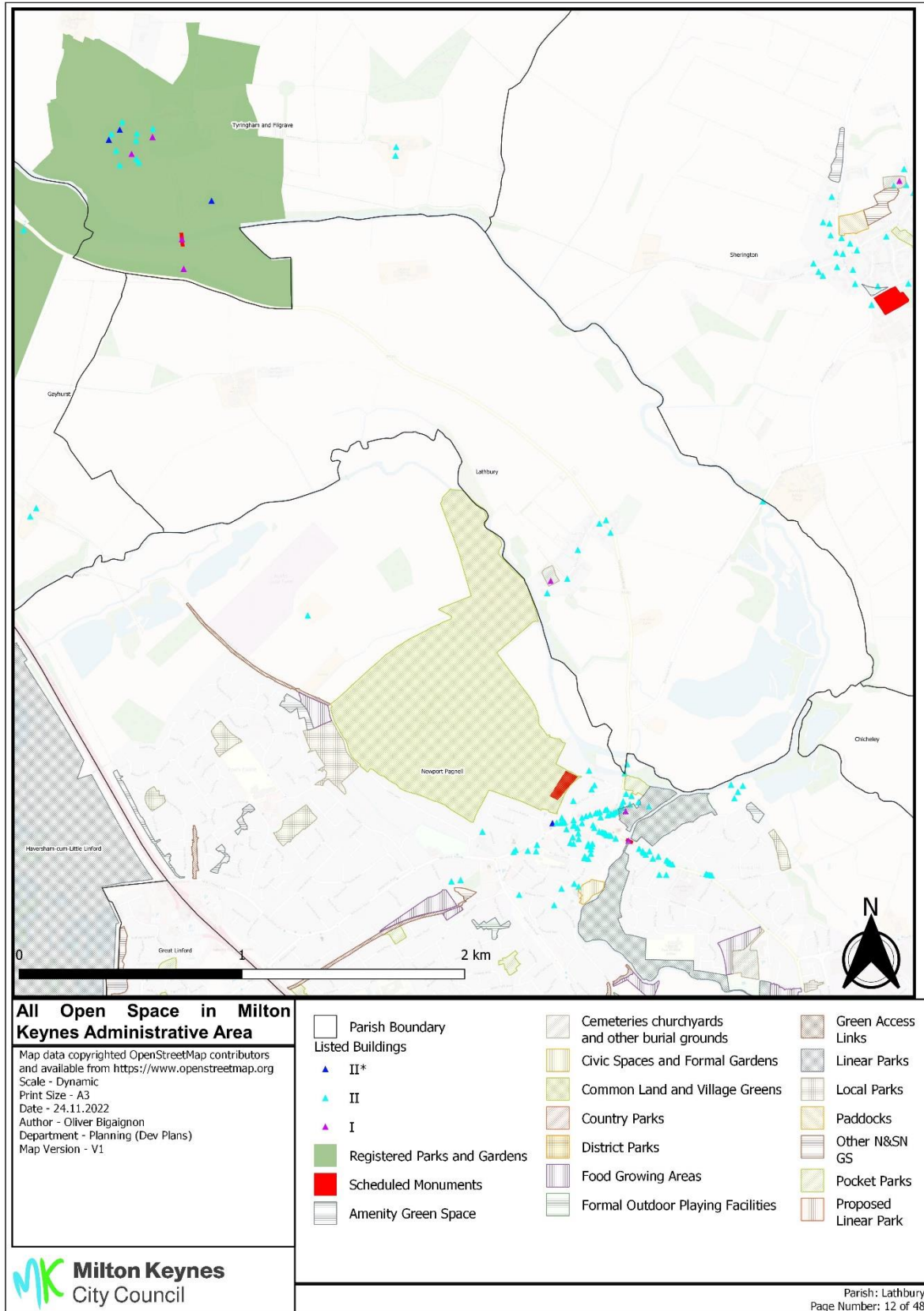
Annex 24 All open spaces by typology and historic environment

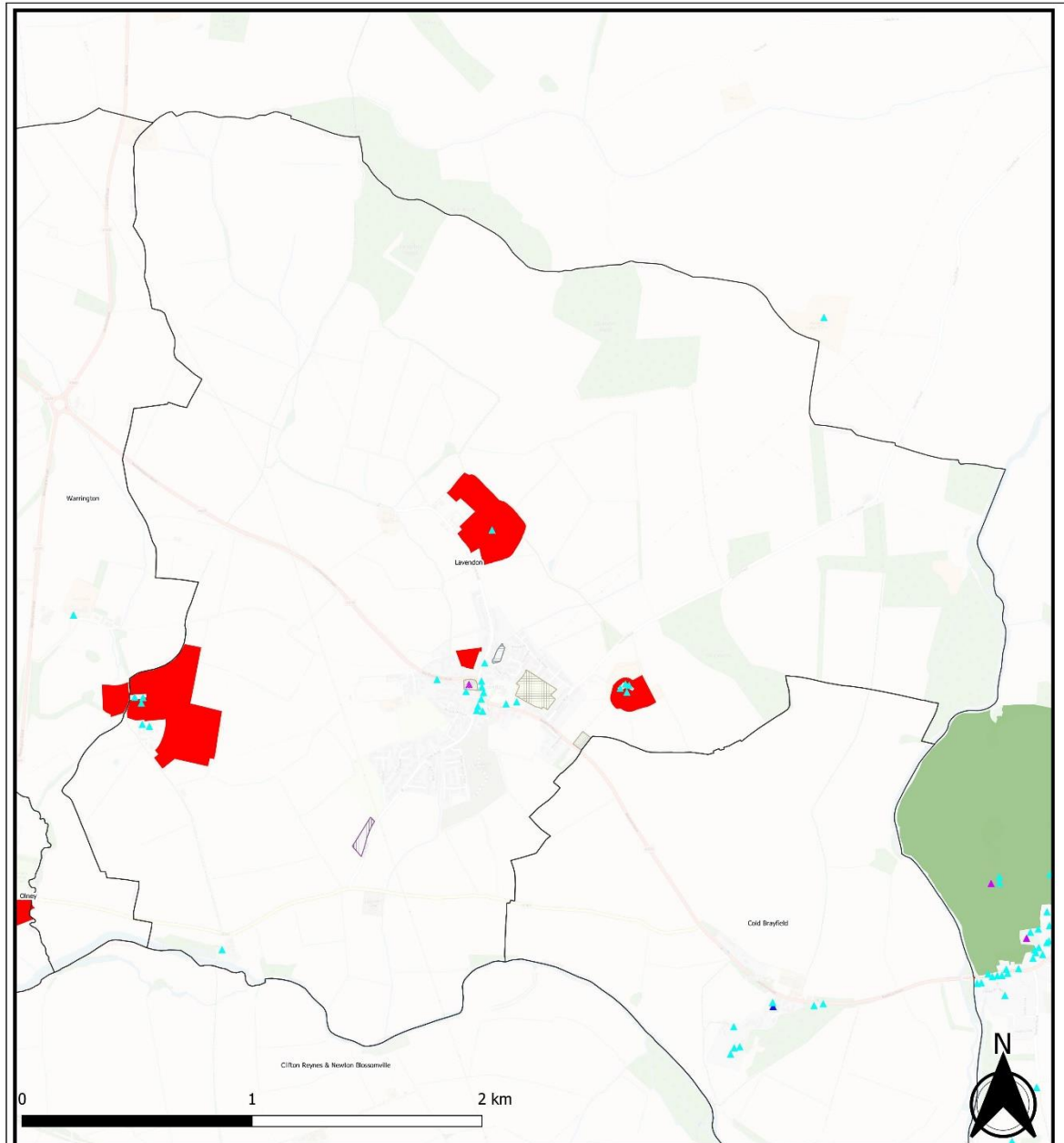




Annex 24 All open spaces by typology and historic environment







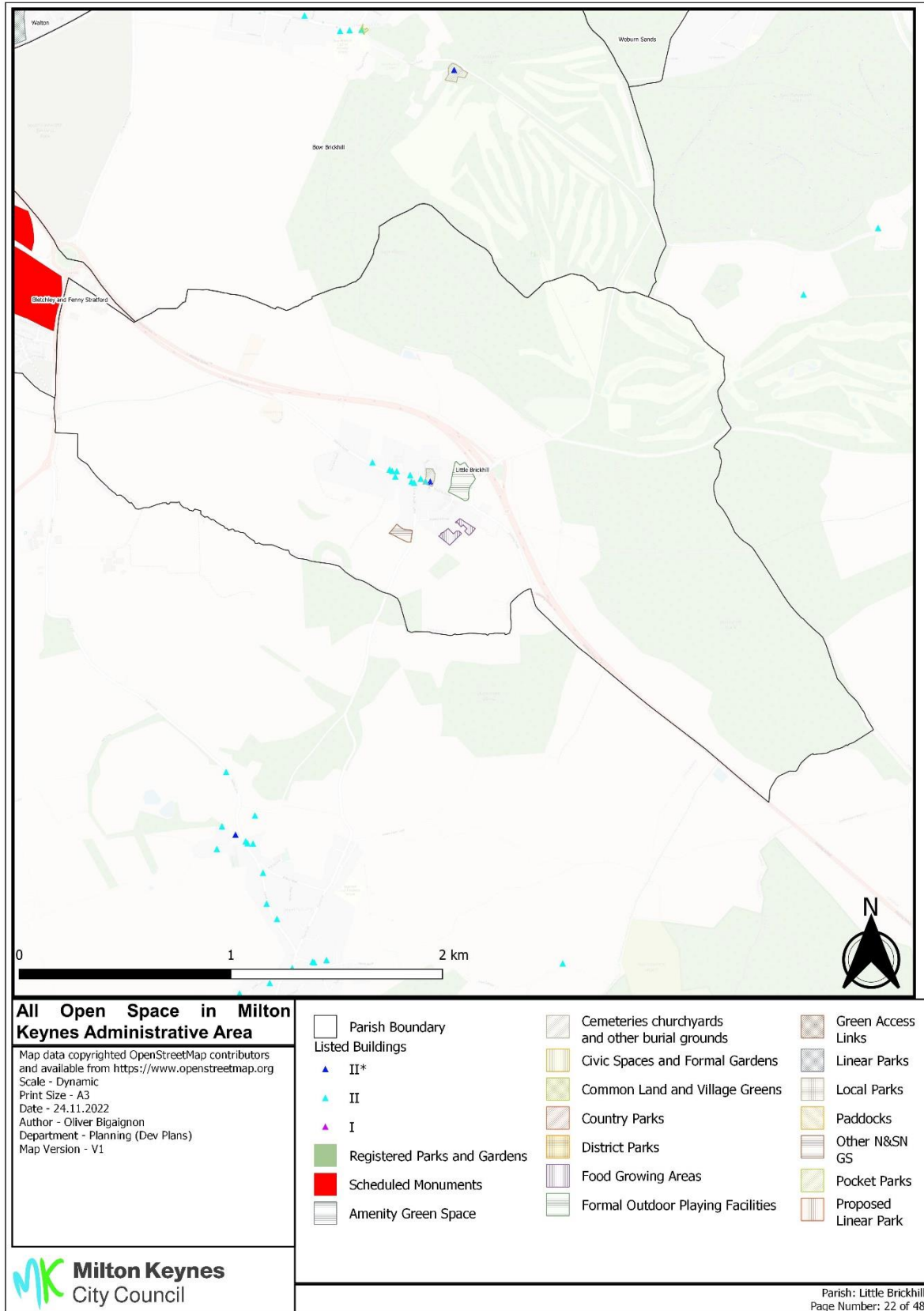
All Open Space in Milton Keynes Administrative Area

Map data copyrighted OpenStreetMap contributors and available from <https://www.openstreetmap.org>
 Scale - Dynamic
 Print Size - A3
 Date - 24.11.2022
 Author - Oliver Bigaignon
 Department - Planning (Dev Plans)
 Map Version - V1

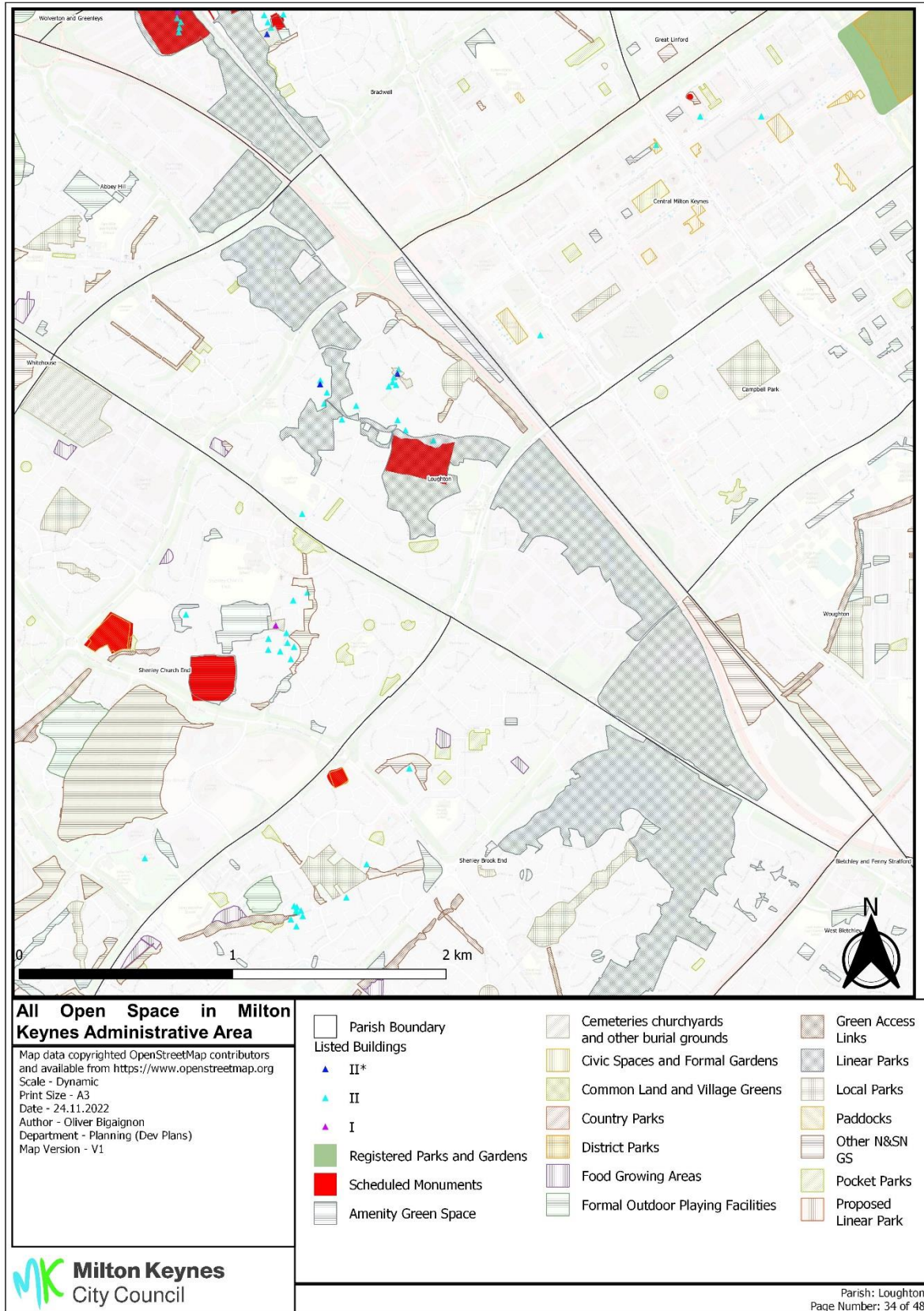
- | | | |
|---|---|---|
| <ul style="list-style-type: none"> Parish Boundary Listed Buildings II* II I Registered Parks and Gardens Scheduled Monuments Amenity Green Space | <ul style="list-style-type: none"> Cemeteries churchyards and other burial grounds Civic Spaces and Formal Gardens Common Land and Village Greens Country Parks District Parks Food Growing Areas Formal Outdoor Playing Facilities | <ul style="list-style-type: none"> Green Access Links Linear Parks Local Parks Paddocks Other N&SN GS Pocket Parks Proposed Linear Park |
|---|---|---|



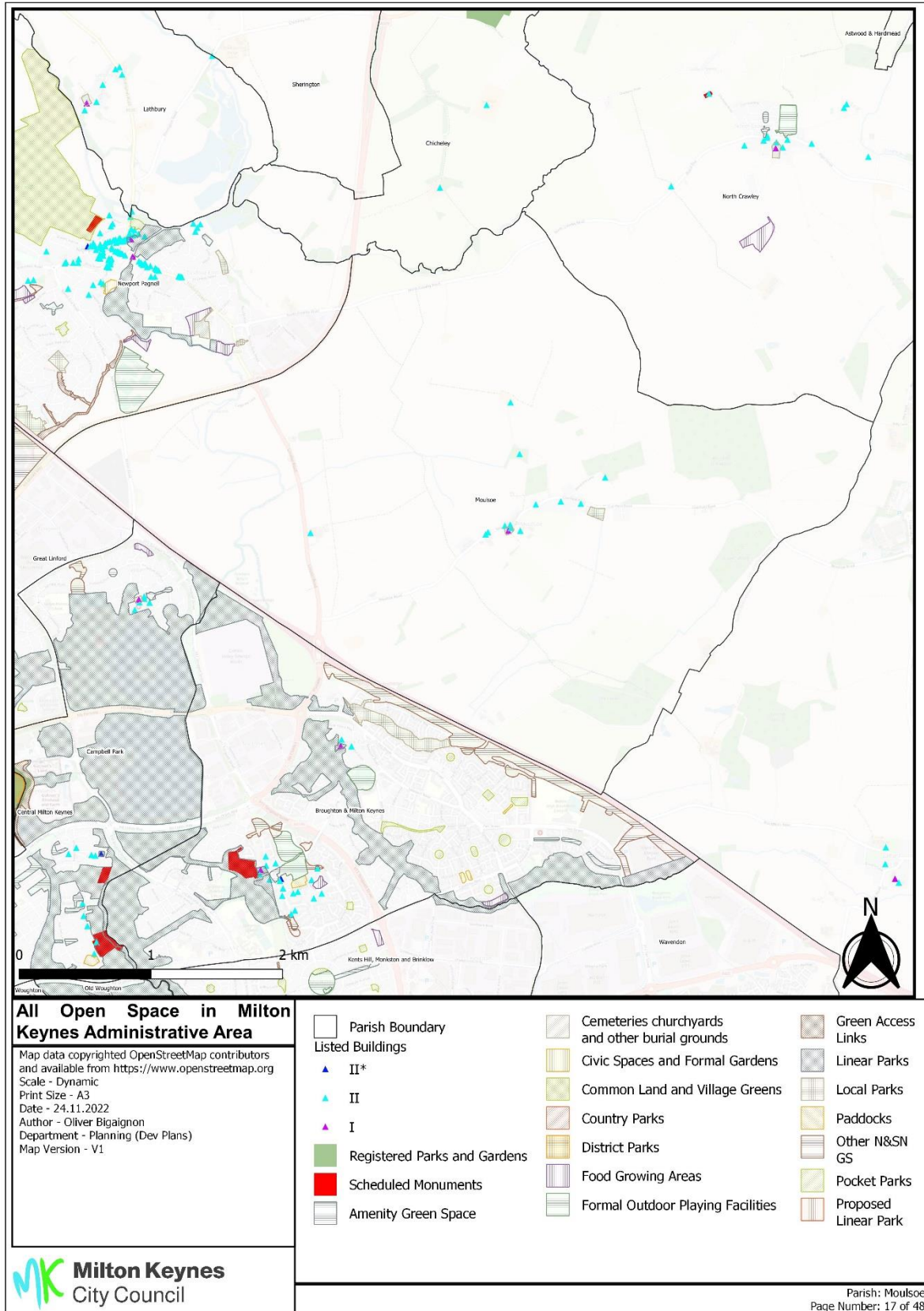
Annex 24 All open spaces by typology and historic environment



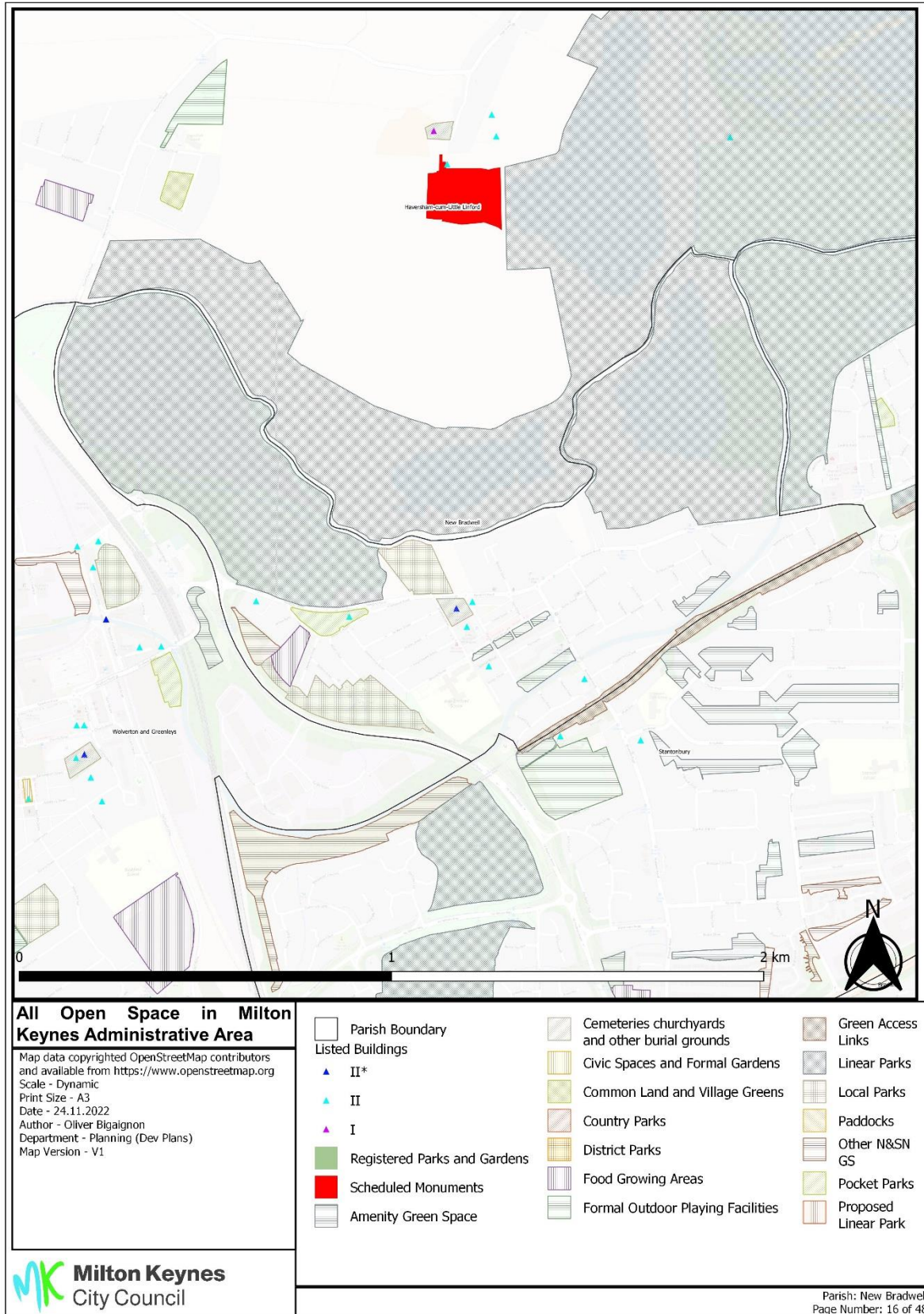
Annex 24 All open spaces by typology and historic environment



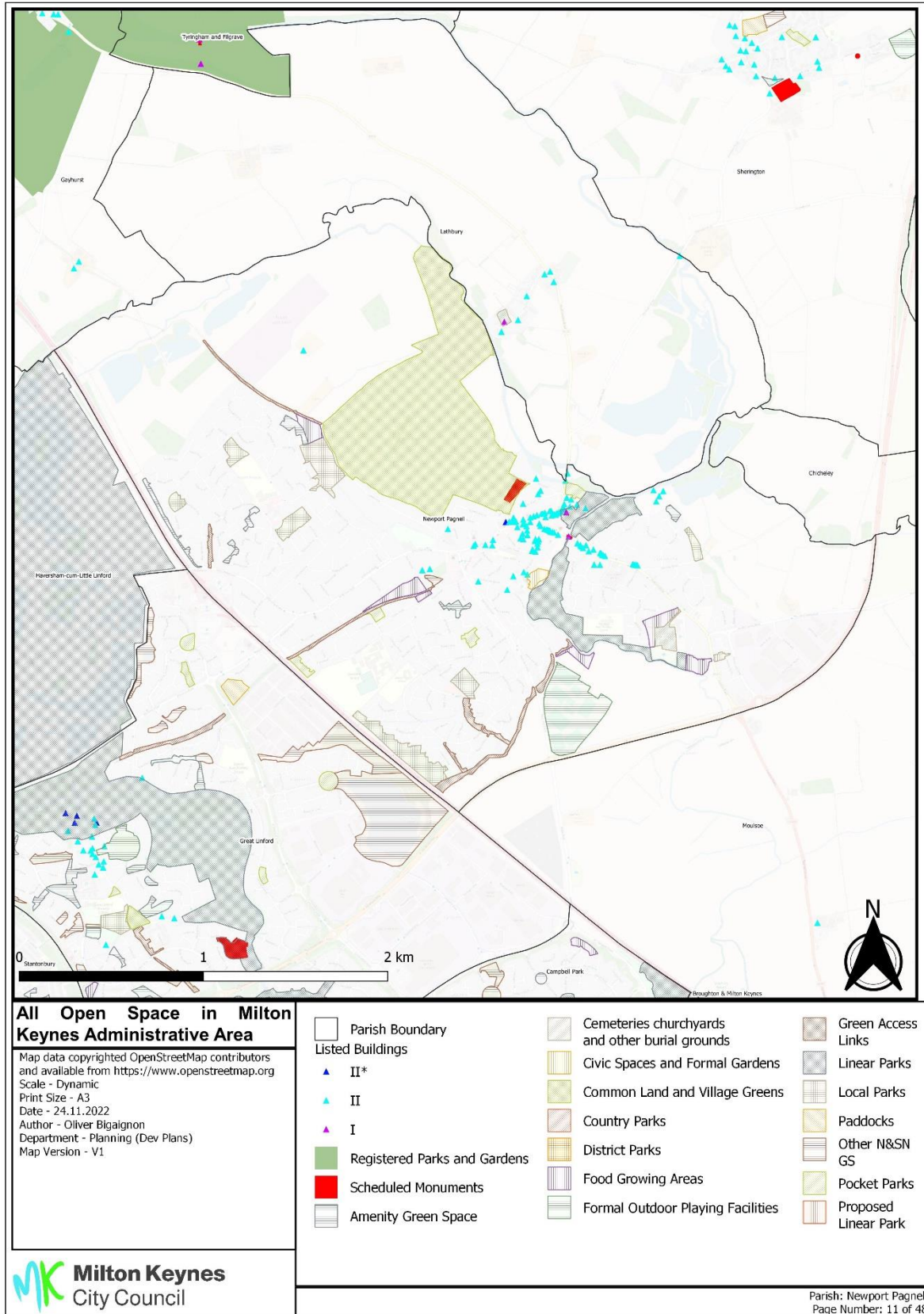
Annex 24 All open spaces by typology and historic environment



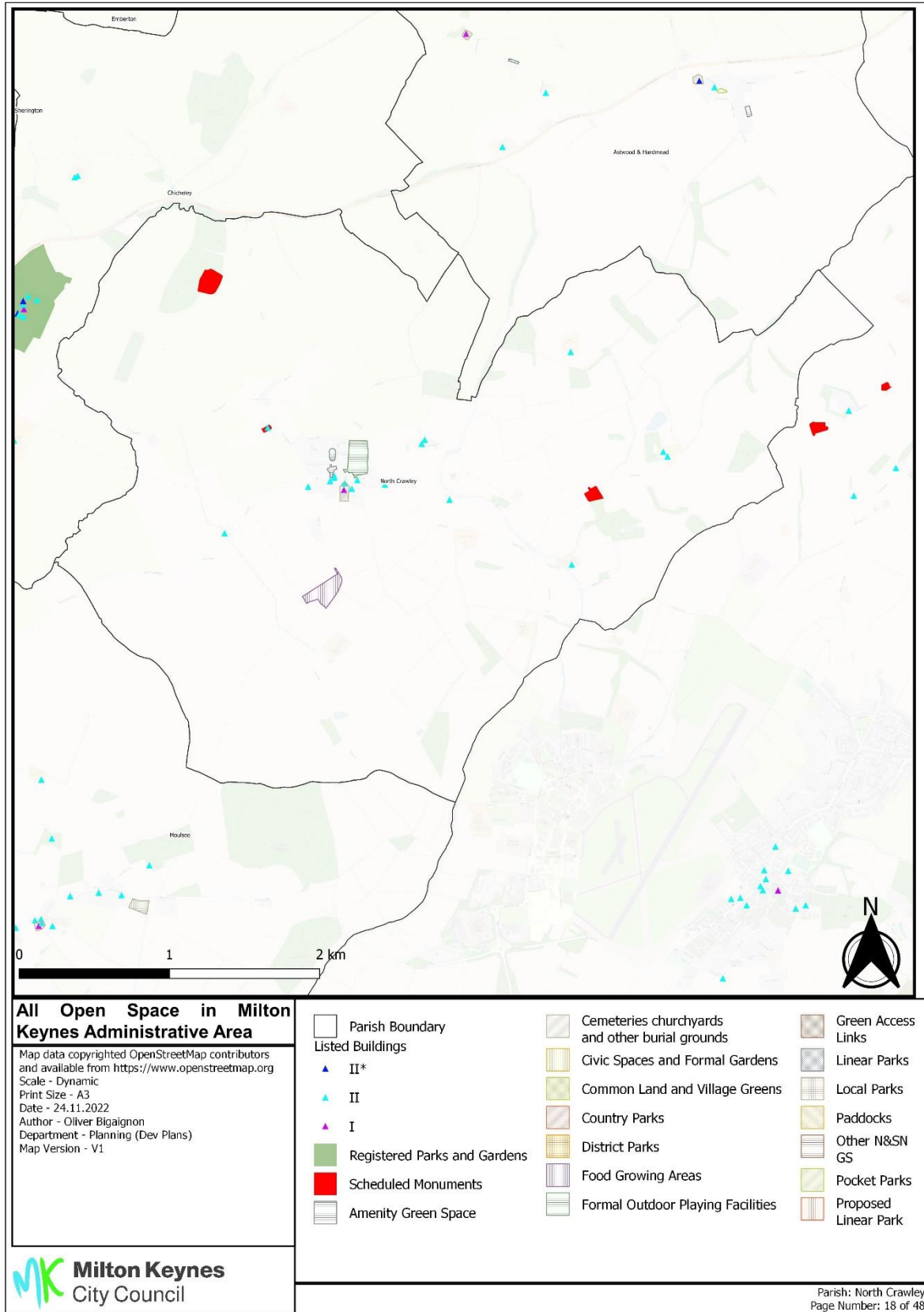
Annex 24 All open spaces by typology and historic environment



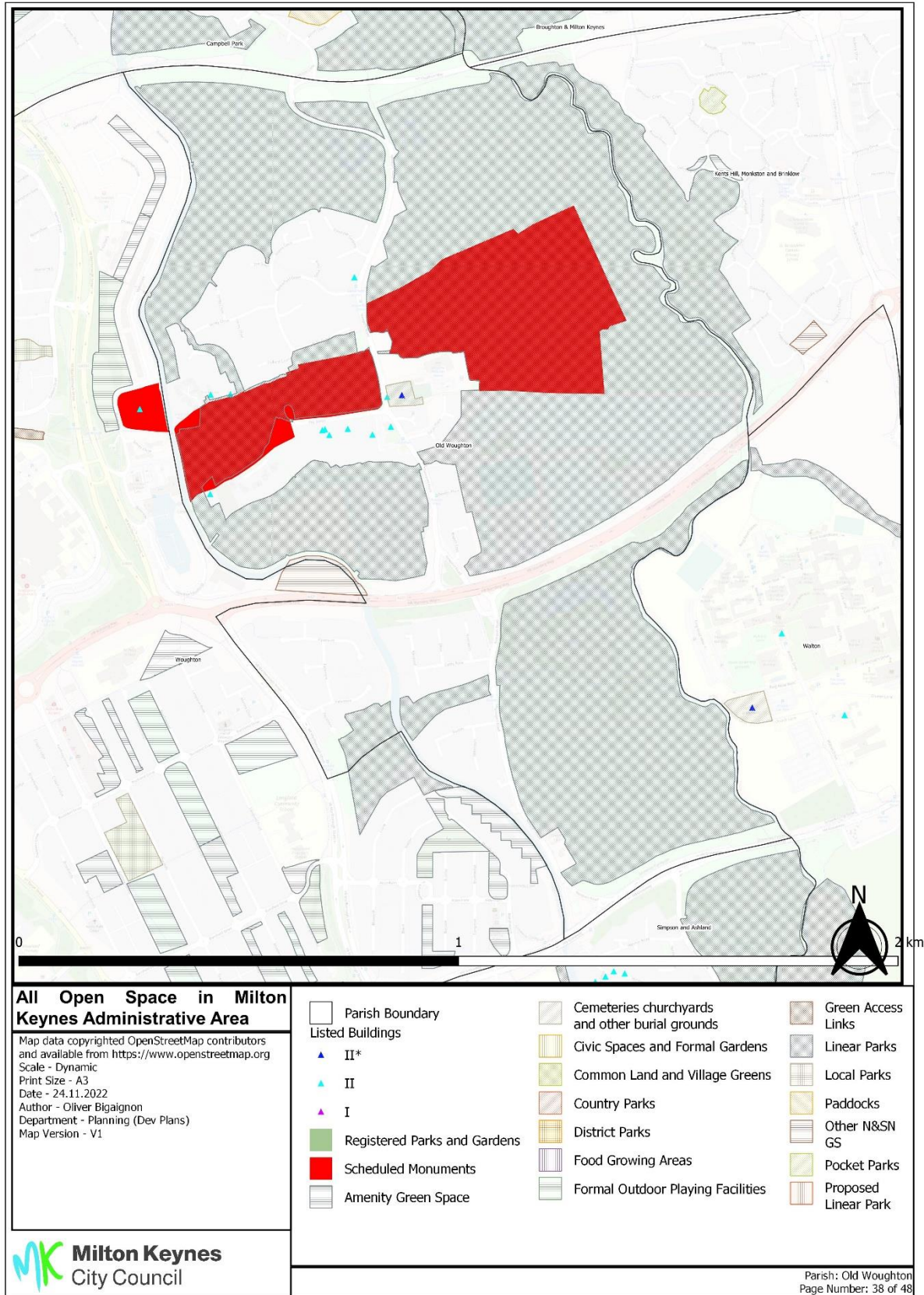
Annex 24 All open spaces by typology and historic environment

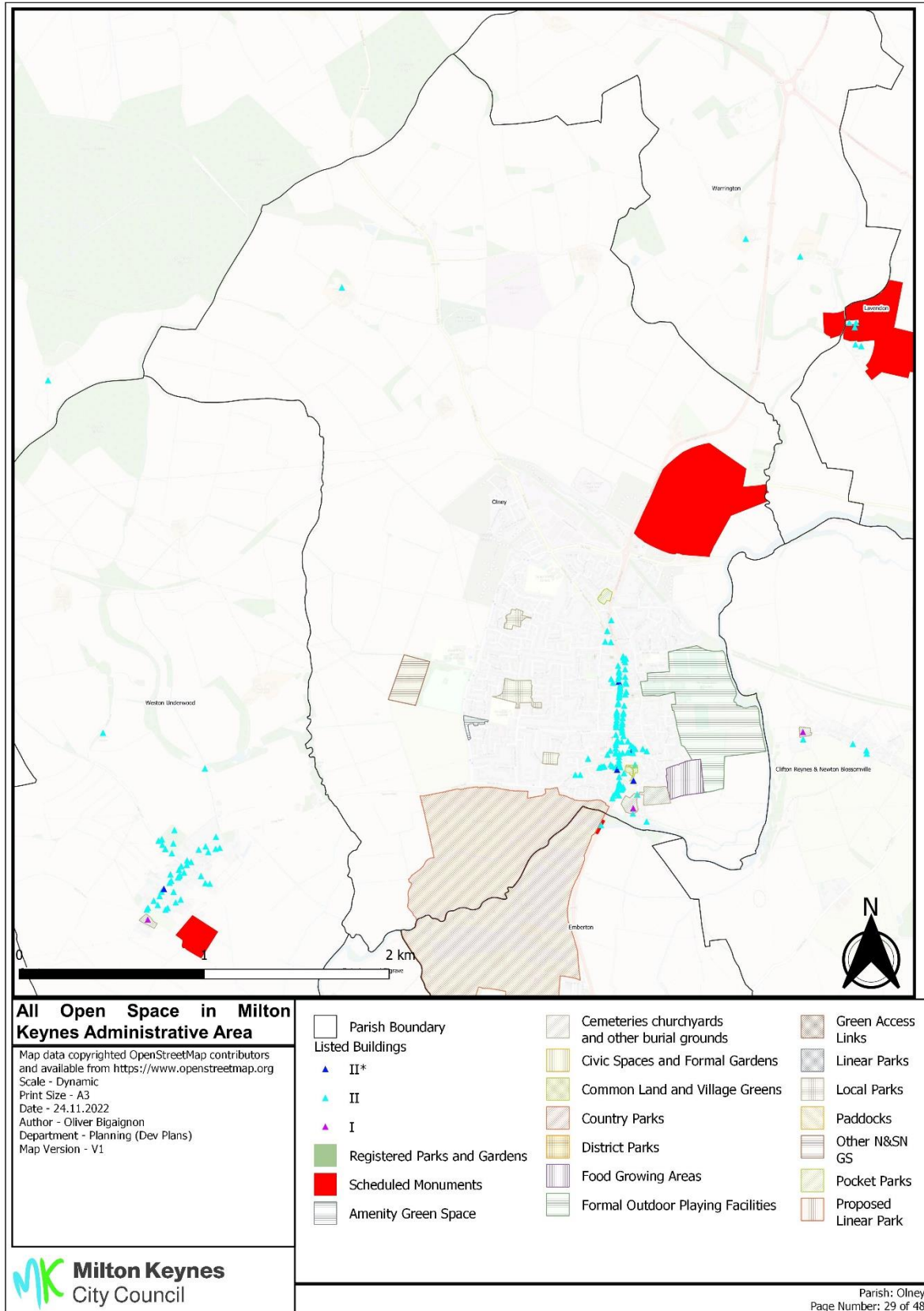


Annex 24 All open spaces by typology and historic environment

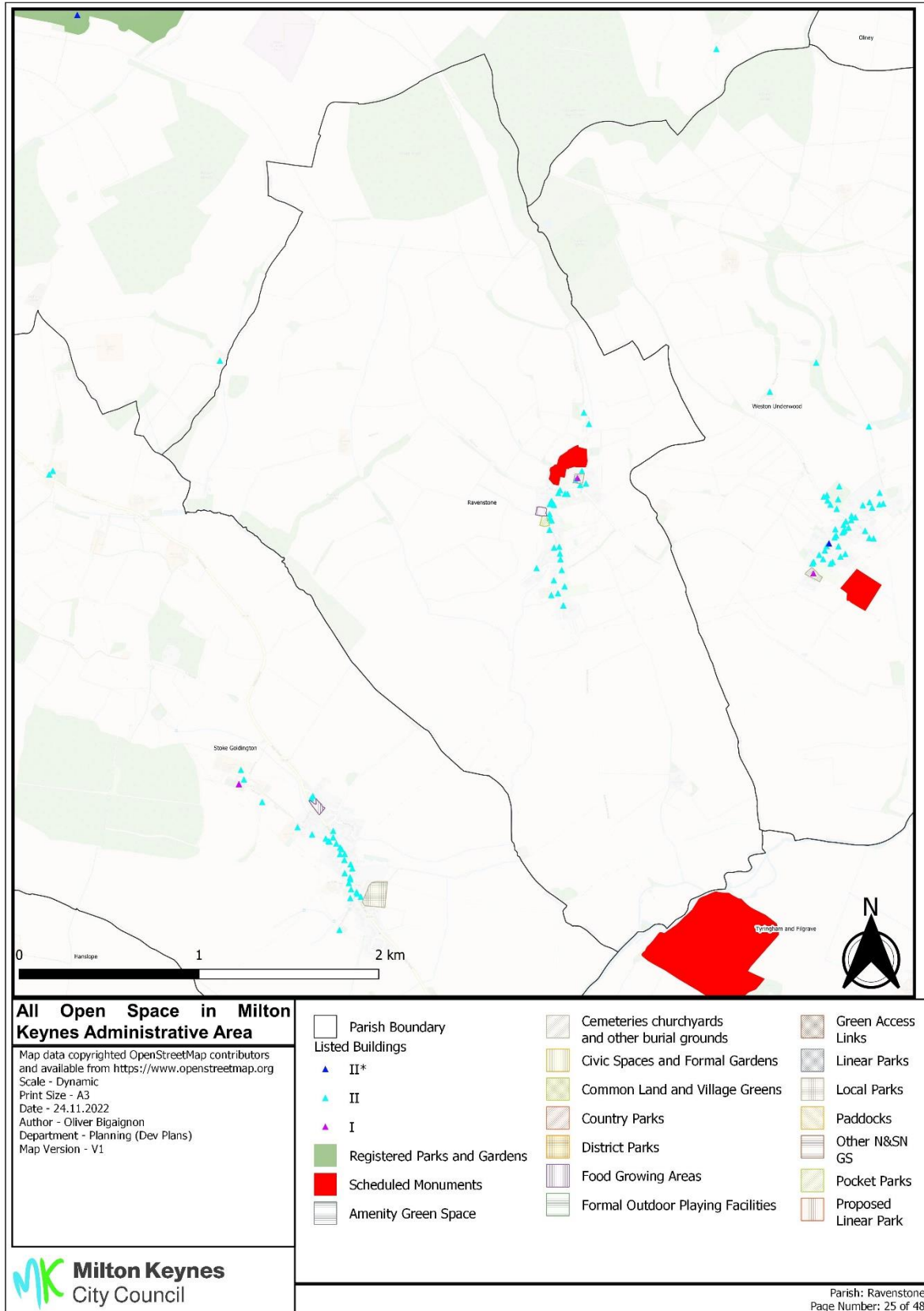


Annex 24 All open spaces by typology and historic environment

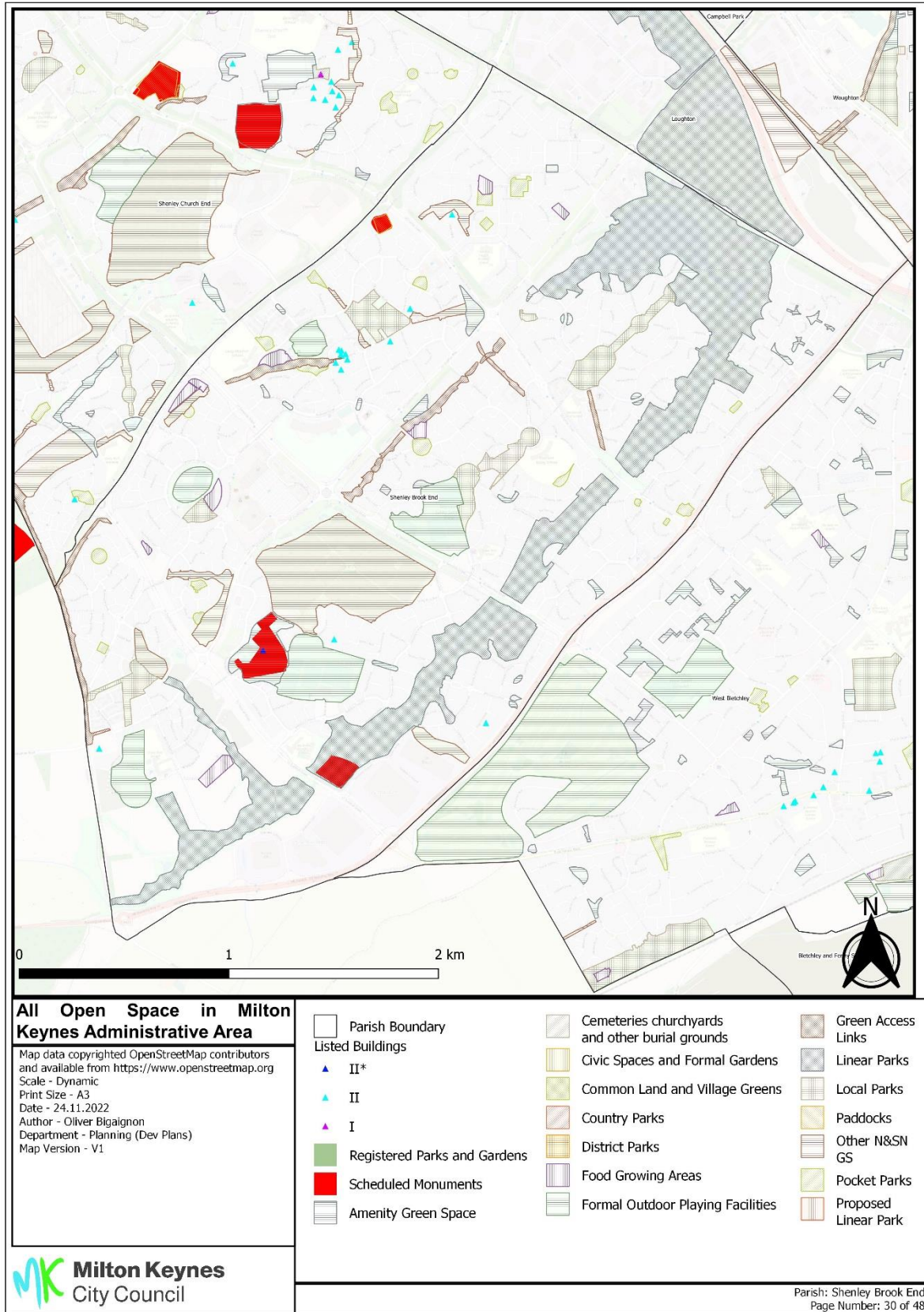




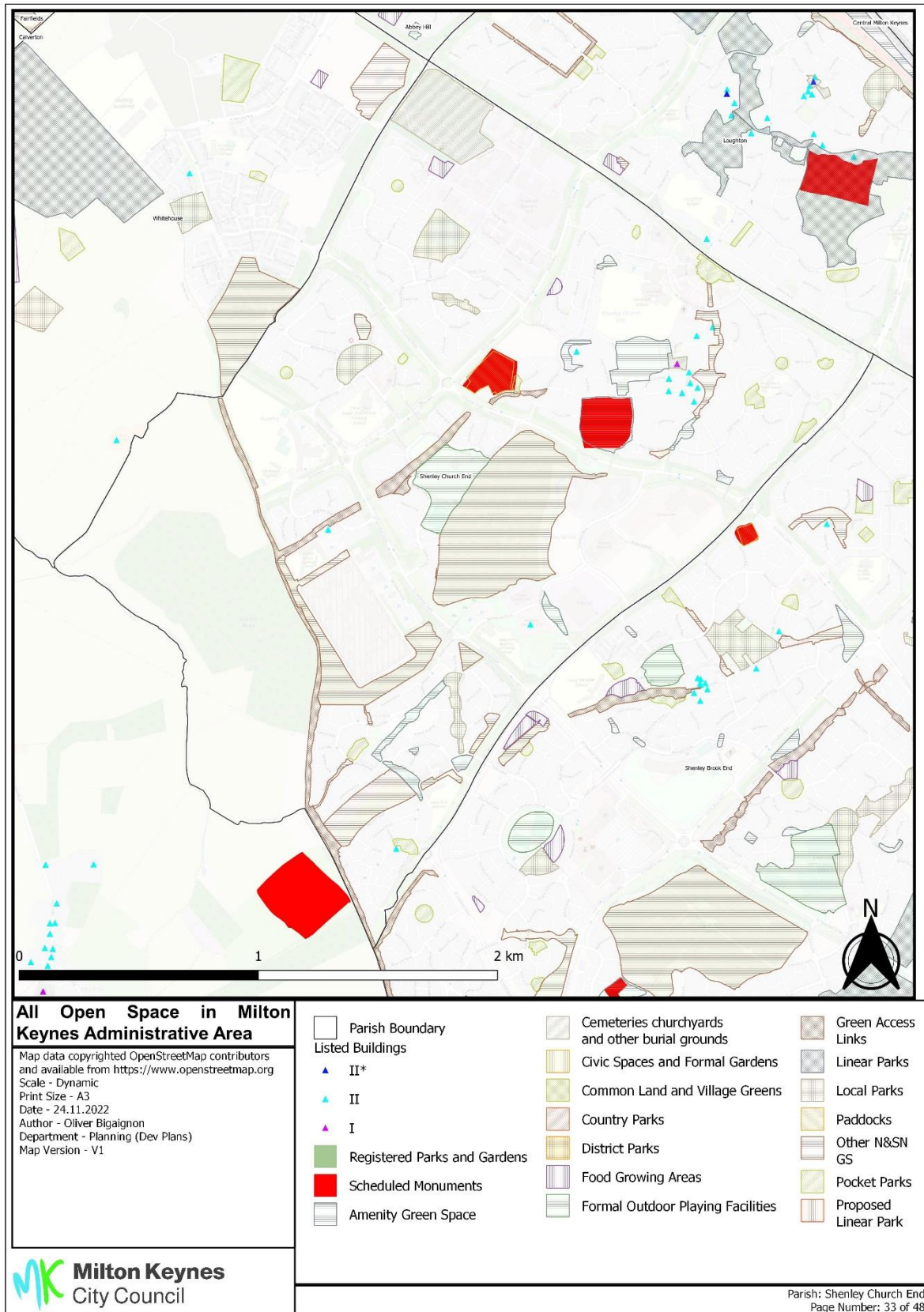
Annex 24 All open spaces by typology and historic environment

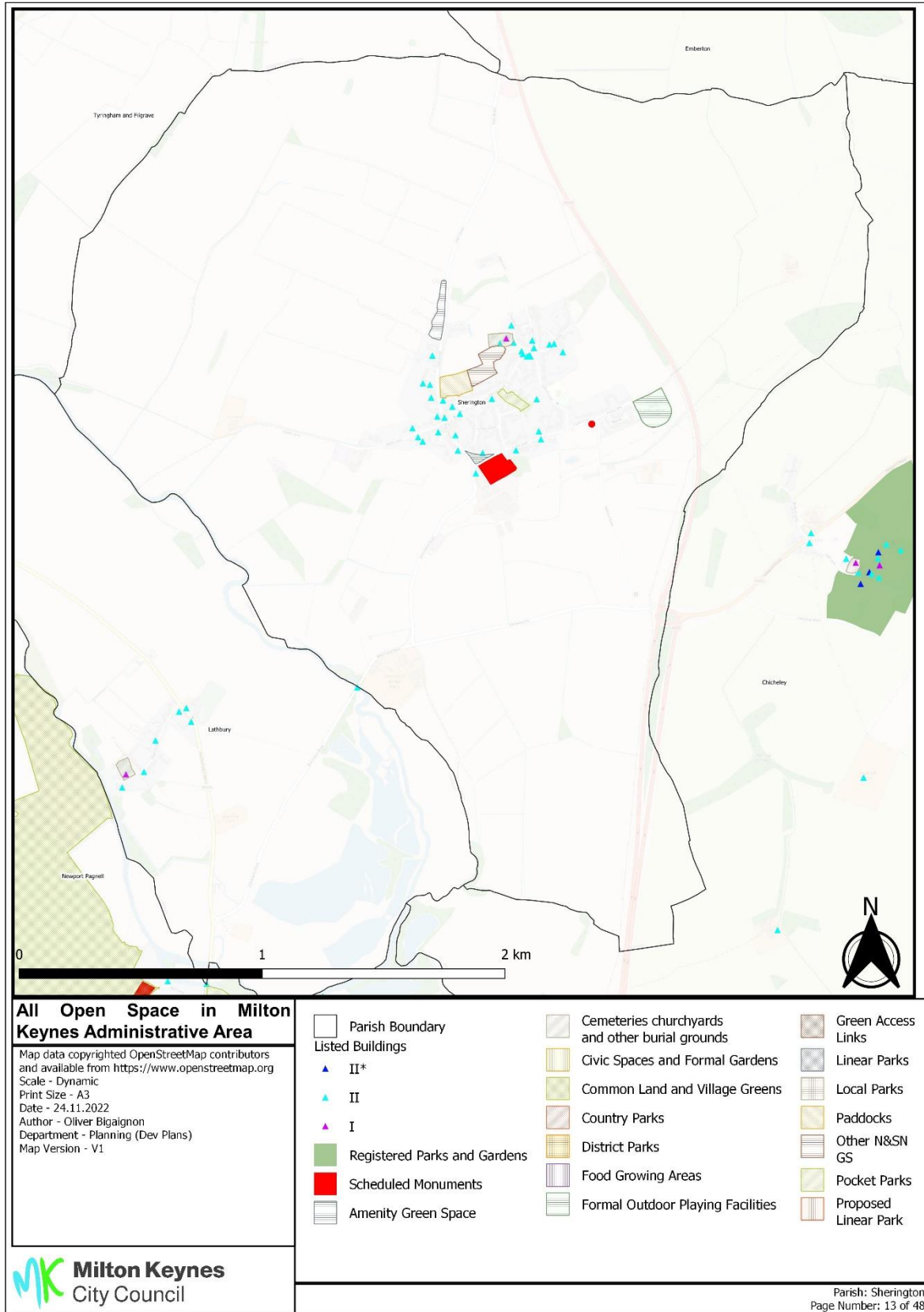


Annex 24 All open spaces by typology and historic environment

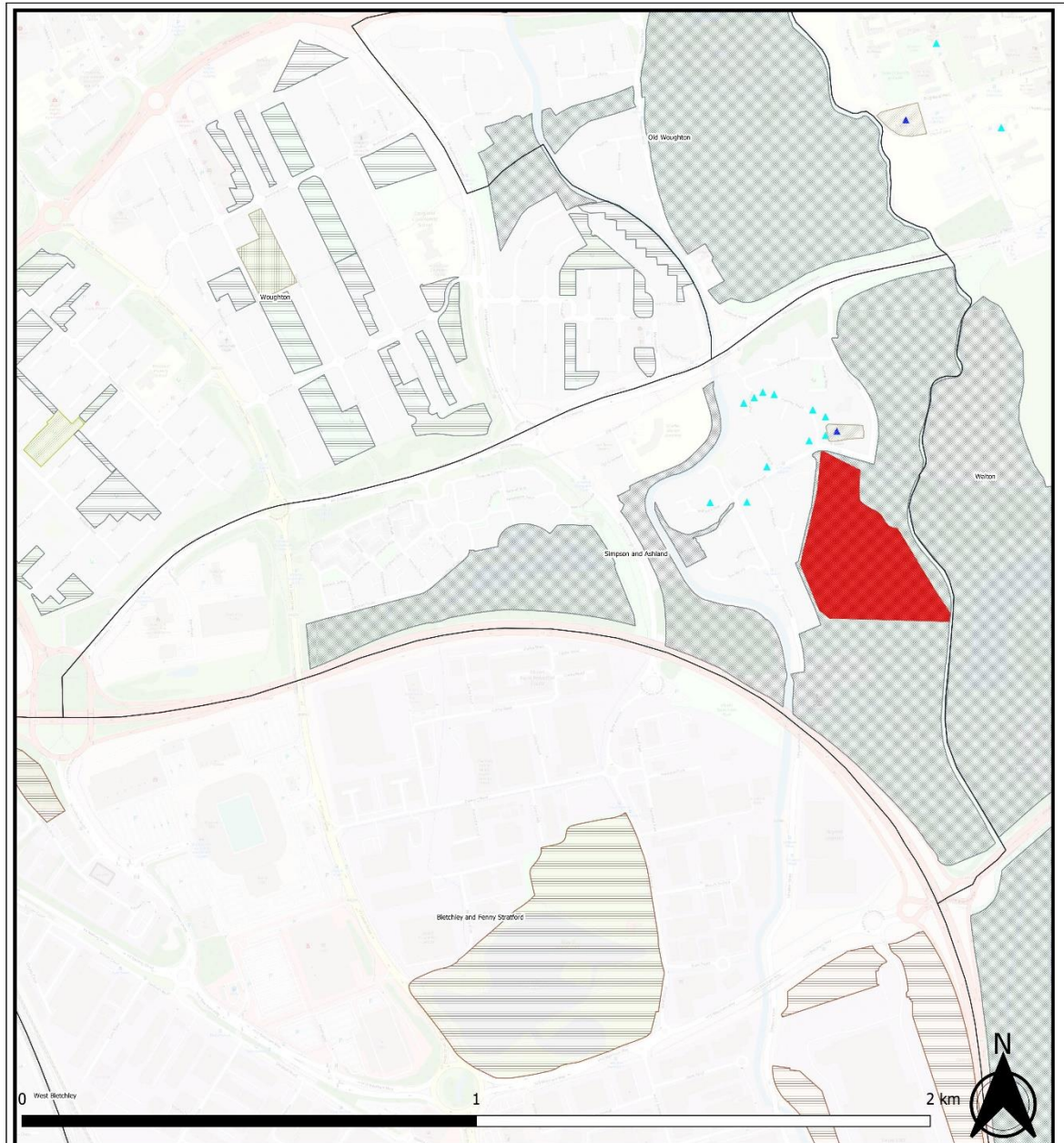


Annex 24 All open spaces by typology and historic environment





Annex 24 All open spaces by typology and historic environment



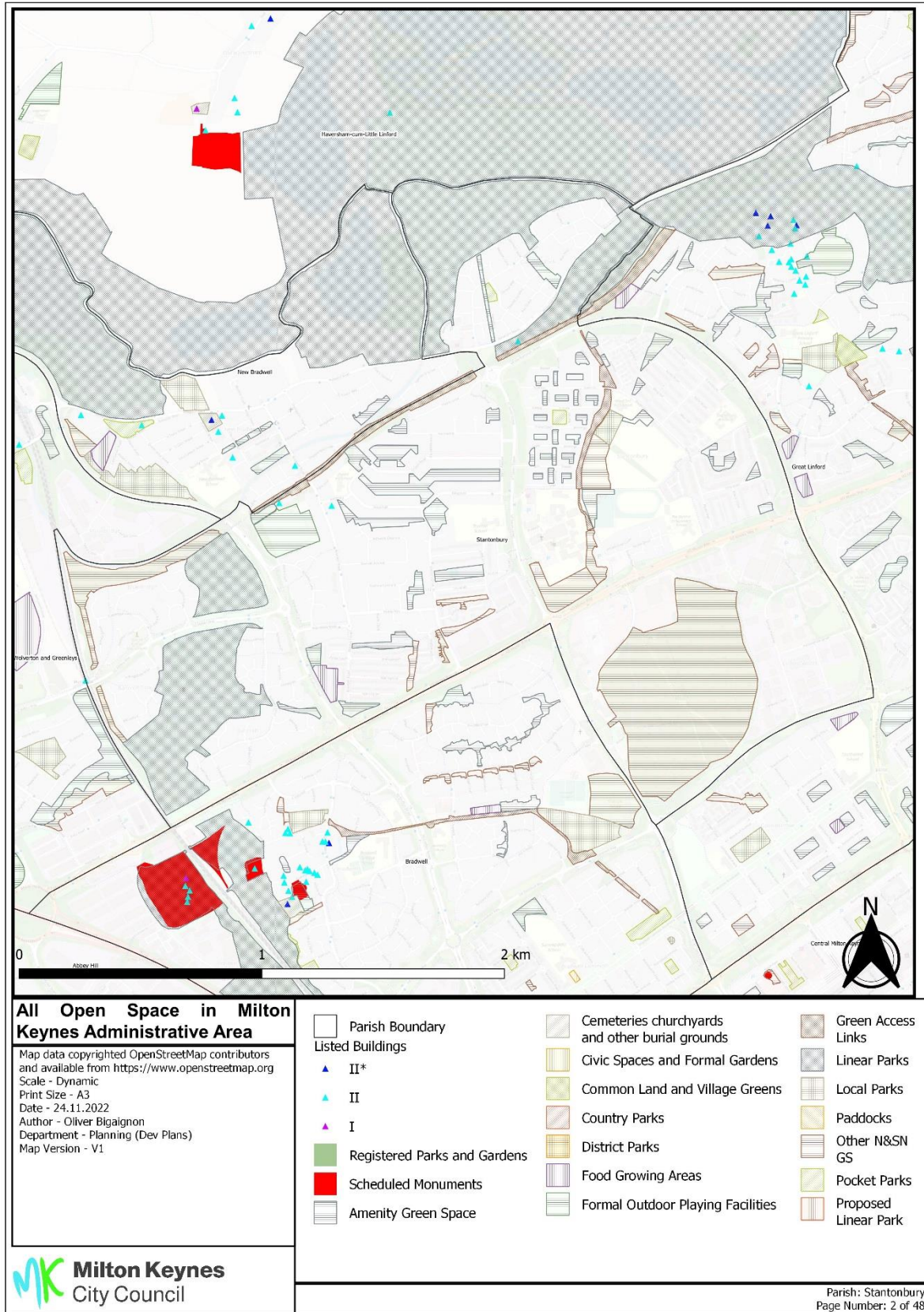
All Open Space in Milton Keynes Administrative Area

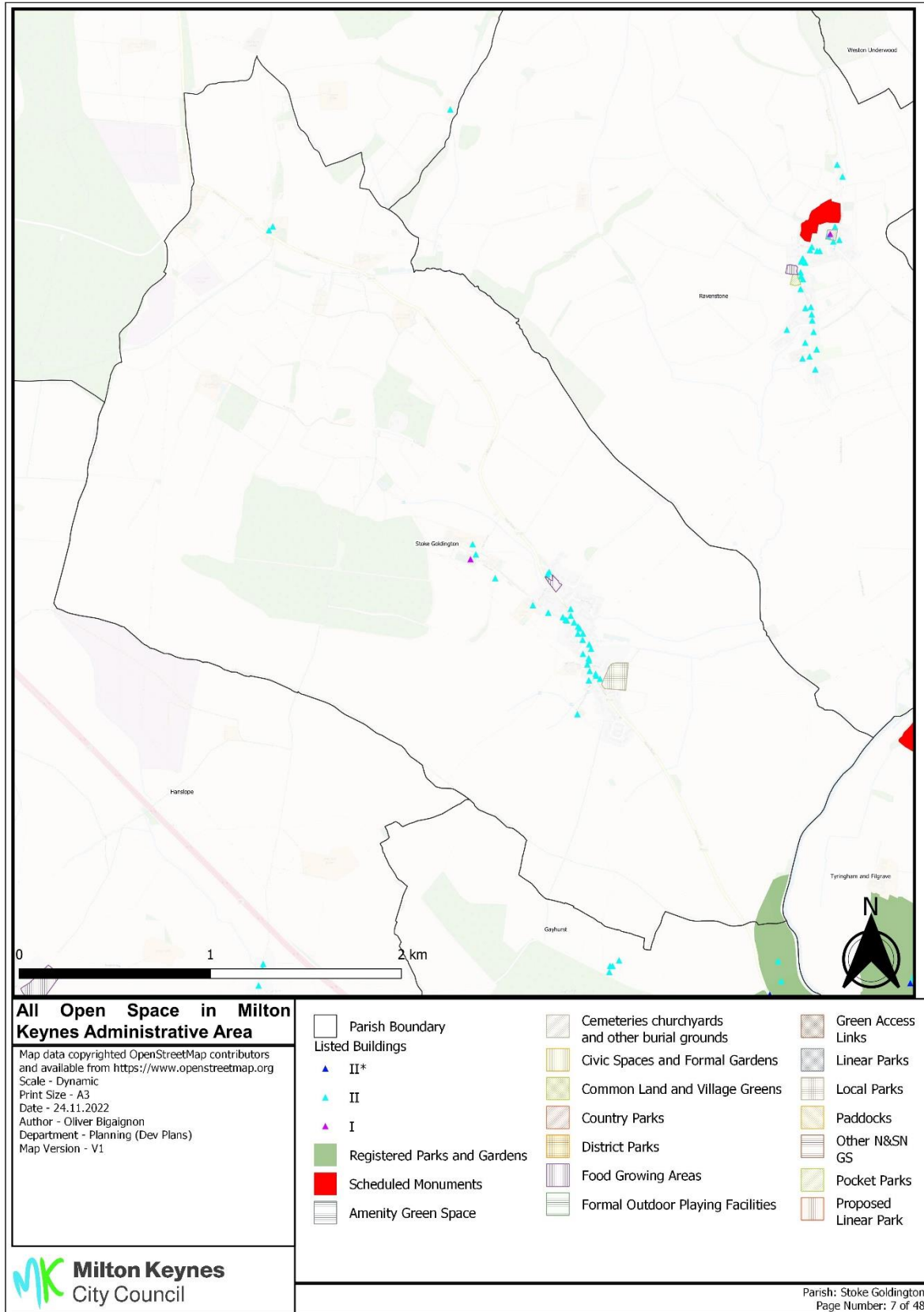
Map data copyrighted OpenStreetMap contributors and available from <https://www.openstreetmap.org>
 Scale - Dynamic
 Print Size - A3
 Date - 24.11.2022
 Author - Oliver Bigaignon
 Department - Planning (Dev Plans)
 Map Version - V1

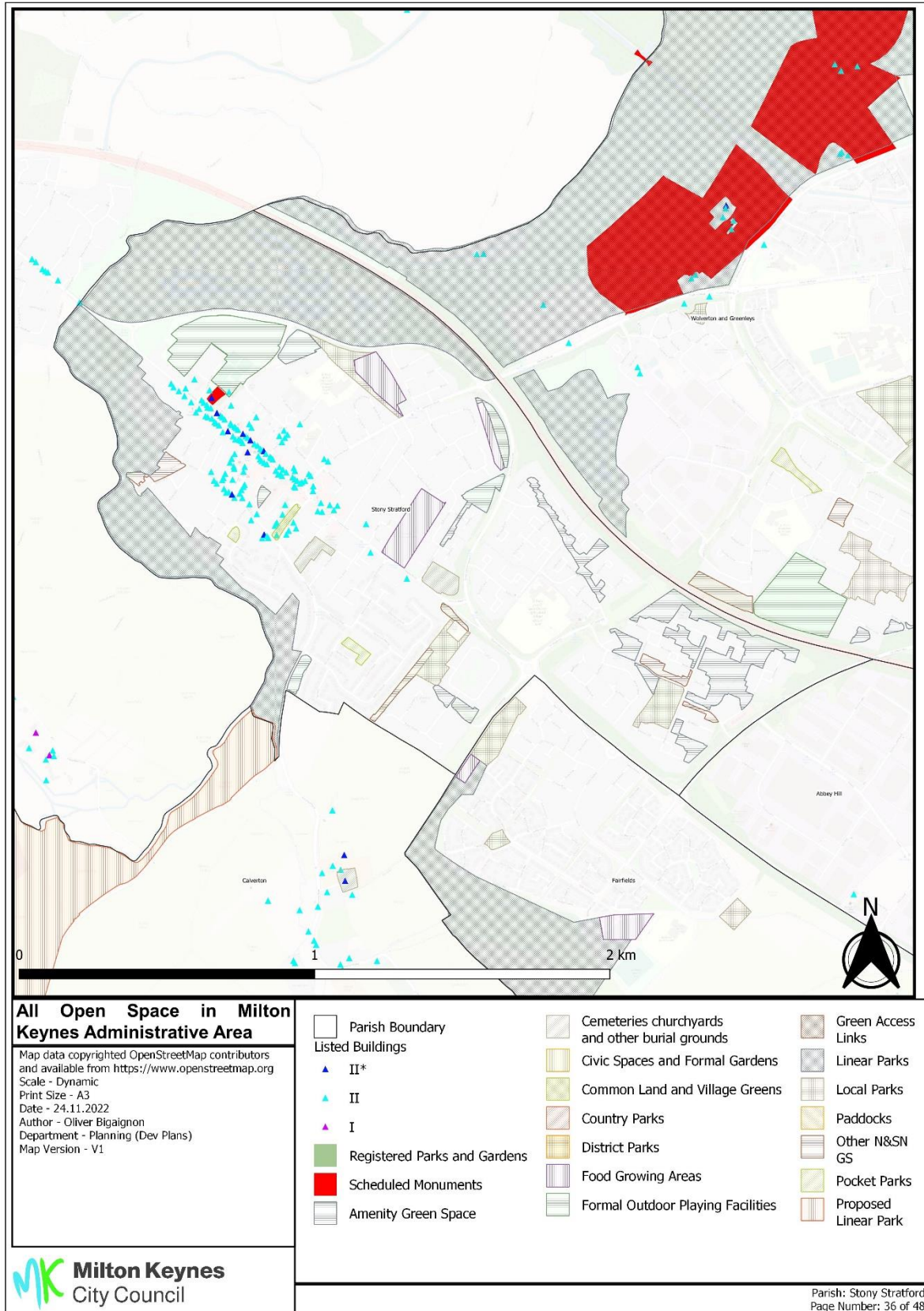
- | | | |
|---|---|---|
| <ul style="list-style-type: none"> Parish Boundary Listed Buildings II* II I Registered Parks and Gardens Scheduled Monuments Amenity Green Space | <ul style="list-style-type: none"> Cemeteries churchyards and other burial grounds Civic Spaces and Formal Gardens Common Land and Village Greens Country Parks District Parks Food Growing Areas Formal Outdoor Playing Facilities | <ul style="list-style-type: none"> Green Access Links Linear Parks Local Parks Paddocks Other N&SN GS Pocket Parks Proposed Linear Park |
|---|---|---|



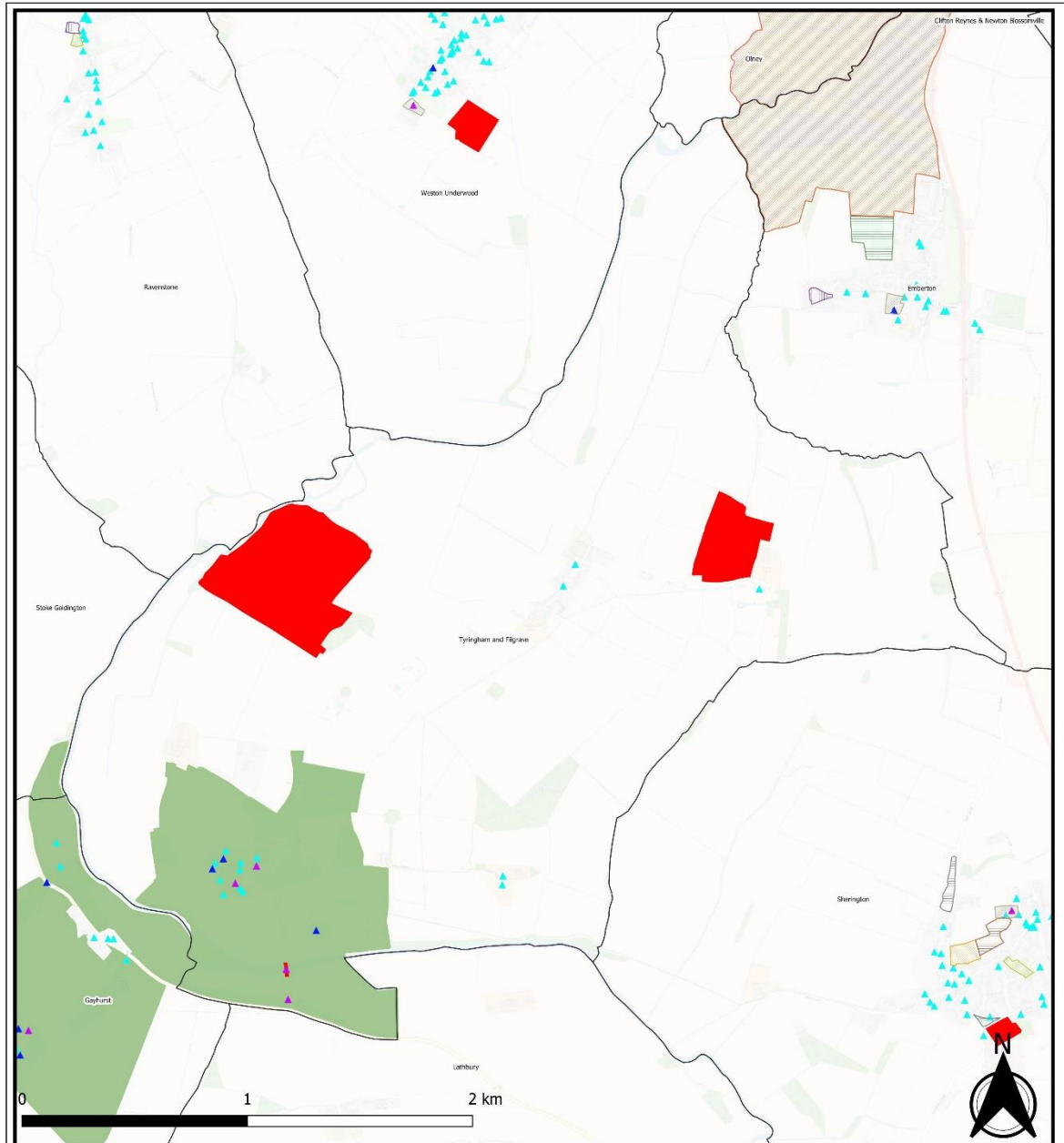
Parish: Simpson and Ashland
 Page Number: 19 of 48







Annex 24 All open spaces by typology and historic environment



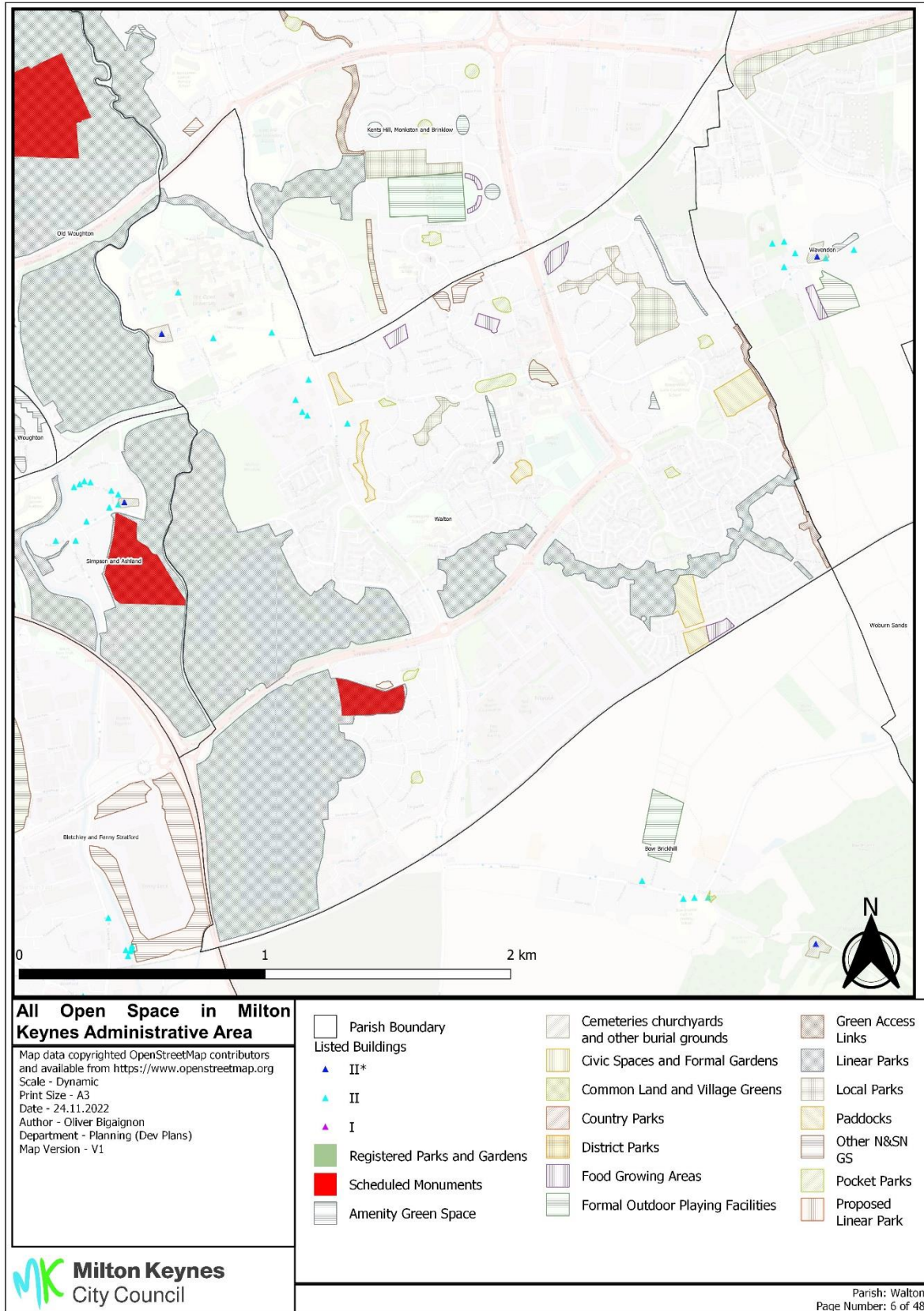
All Open Space in Milton Keynes Administrative Area

Map data copyrighted OpenStreetMap contributors and available from <https://www.openstreetmap.org>
 Scale - Dynamic
 Print Size - A3
 Date - 24.11.2022
 Author - Oliver Bigaignon
 Department - Planning (Dev Plans)
 Map Version - V1

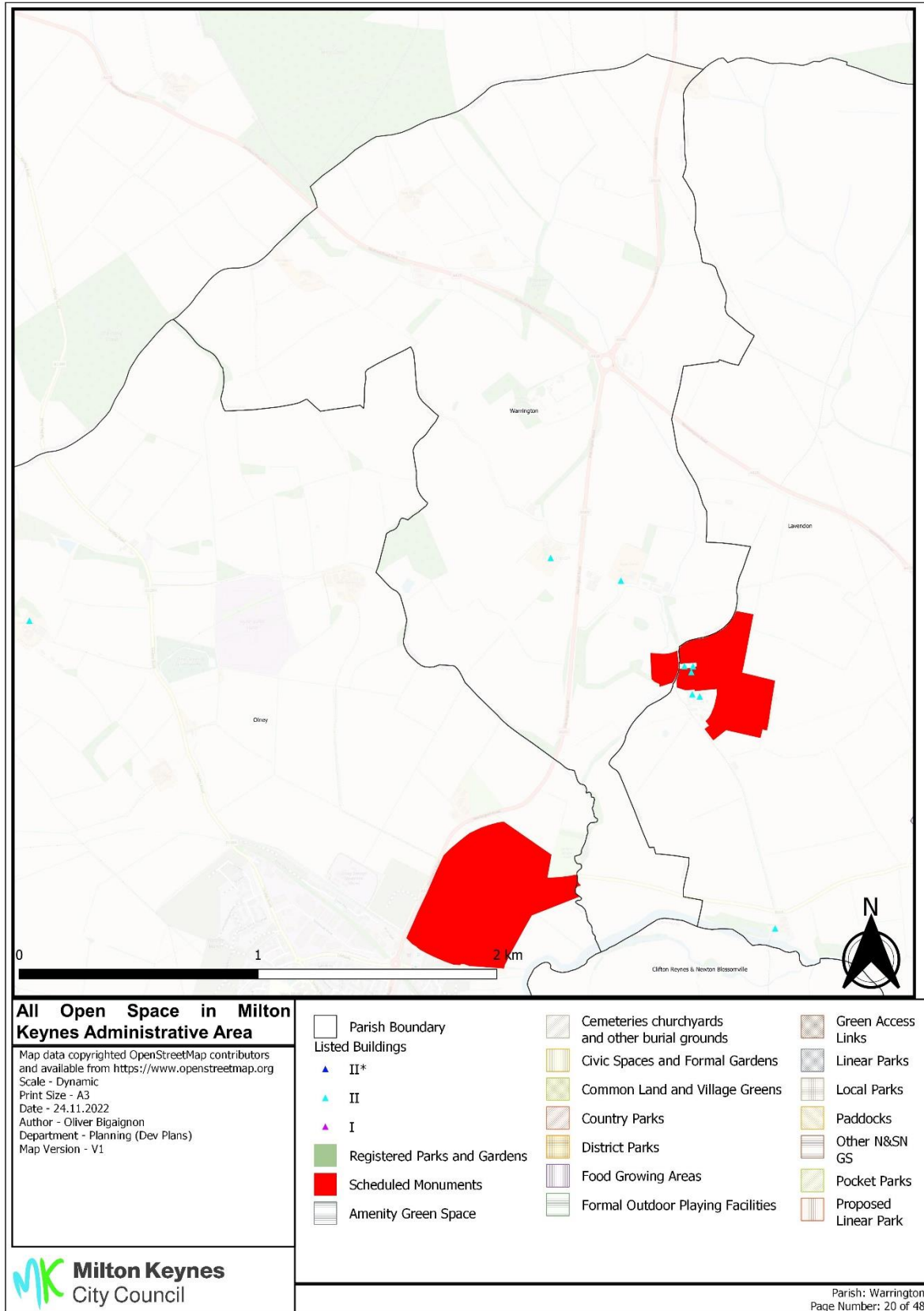
- | | |
|---|--|
| <ul style="list-style-type: none"> Parish Boundary Listed Buildings II* II I Registered Parks and Gardens Scheduled Monuments Amenity Green Space | <ul style="list-style-type: none"> Cemeteries churchyards and other burial grounds Civic Spaces and Formal Gardens Common Land and Village Greens Country Parks District Parks Food Growing Areas Formal Outdoor Playing Facilities Green Access Links Linear Parks Local Parks Paddocks Other N&SN GS Pocket Parks Proposed Linear Park |
|---|--|



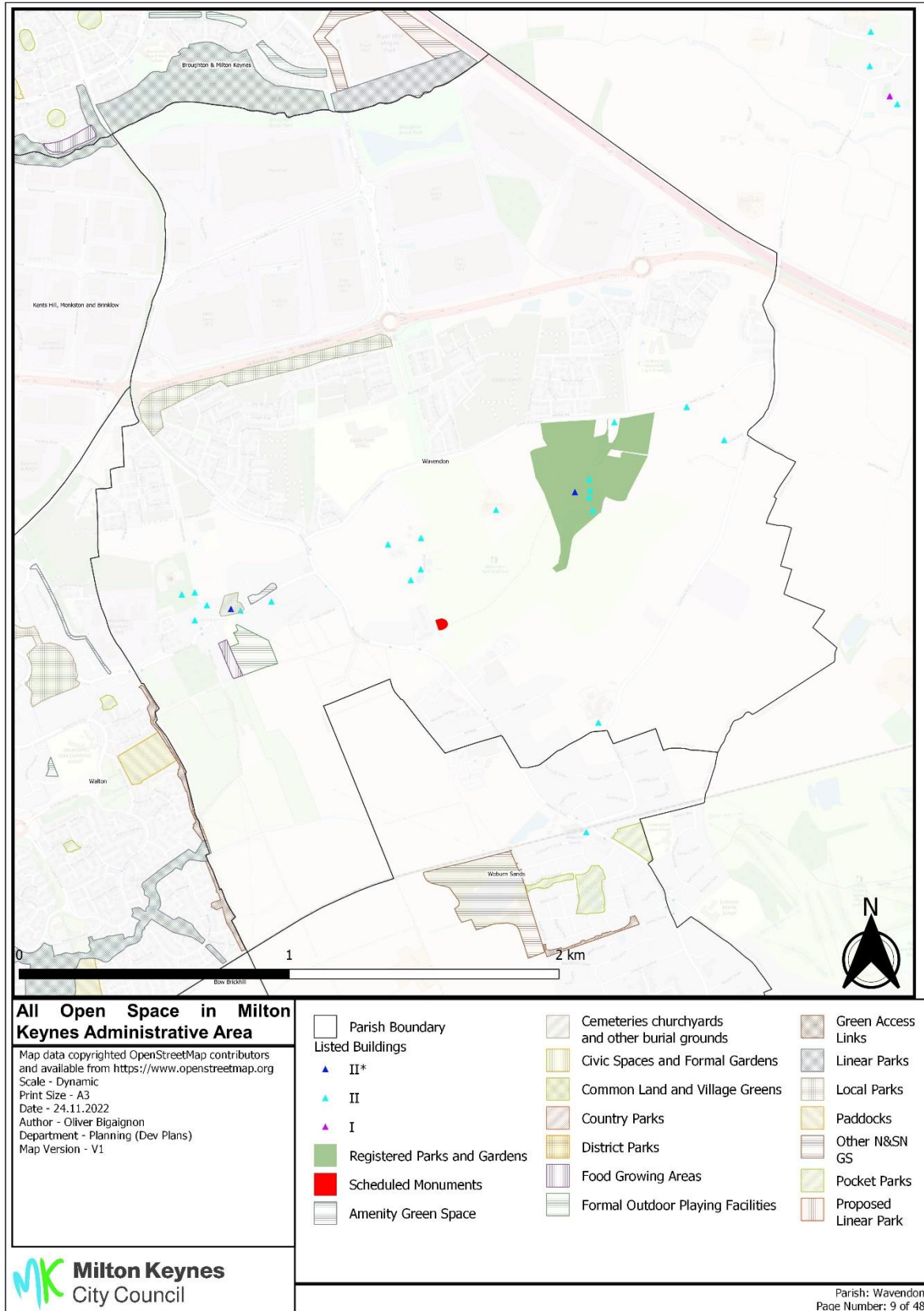
Annex 24 All open spaces by typology and historic environment



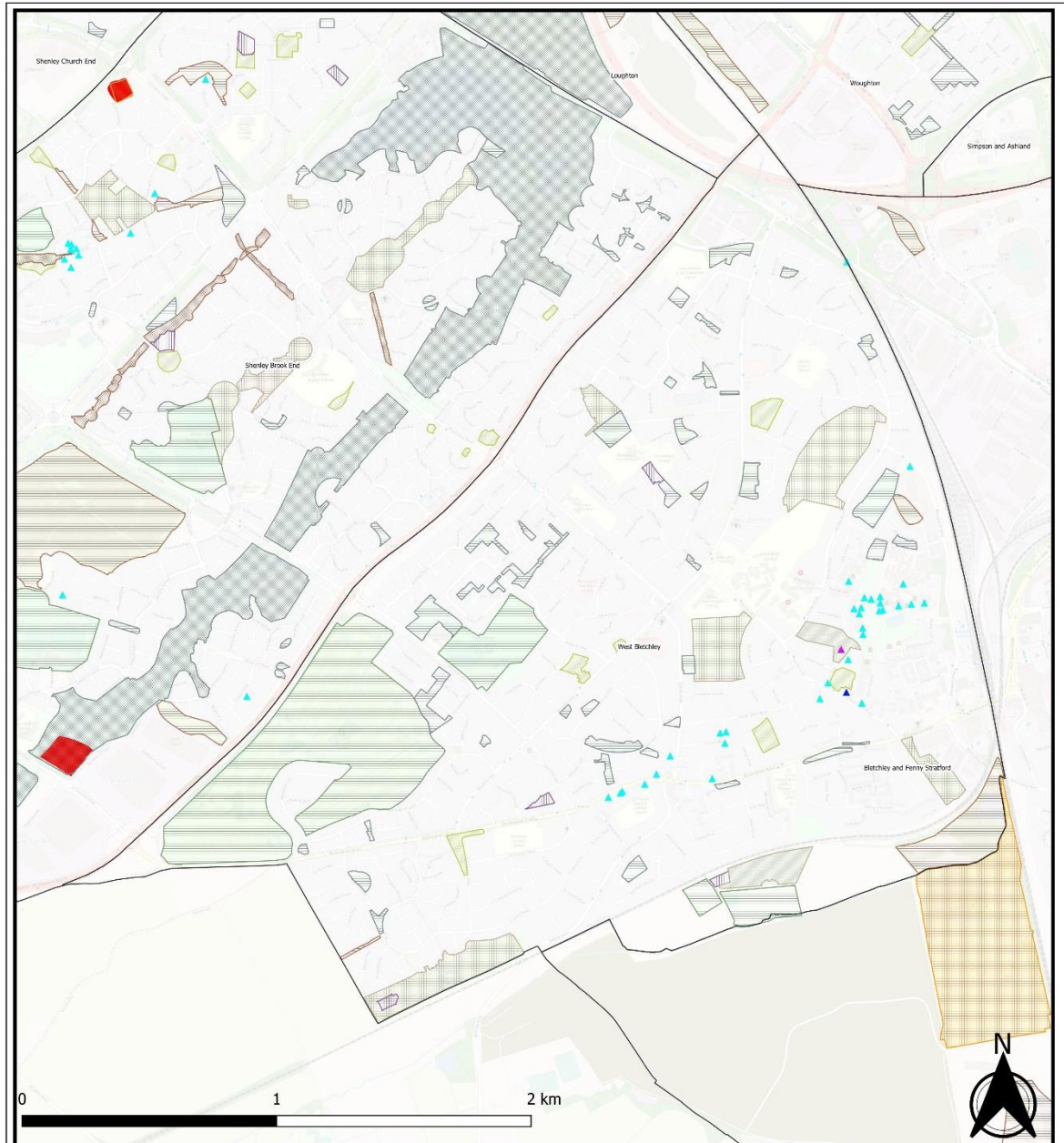
Annex 24 All open spaces by typology and historic environment



Annex 24 All open spaces by typology and historic environment



Annex 24 All open spaces by typology and historic environment

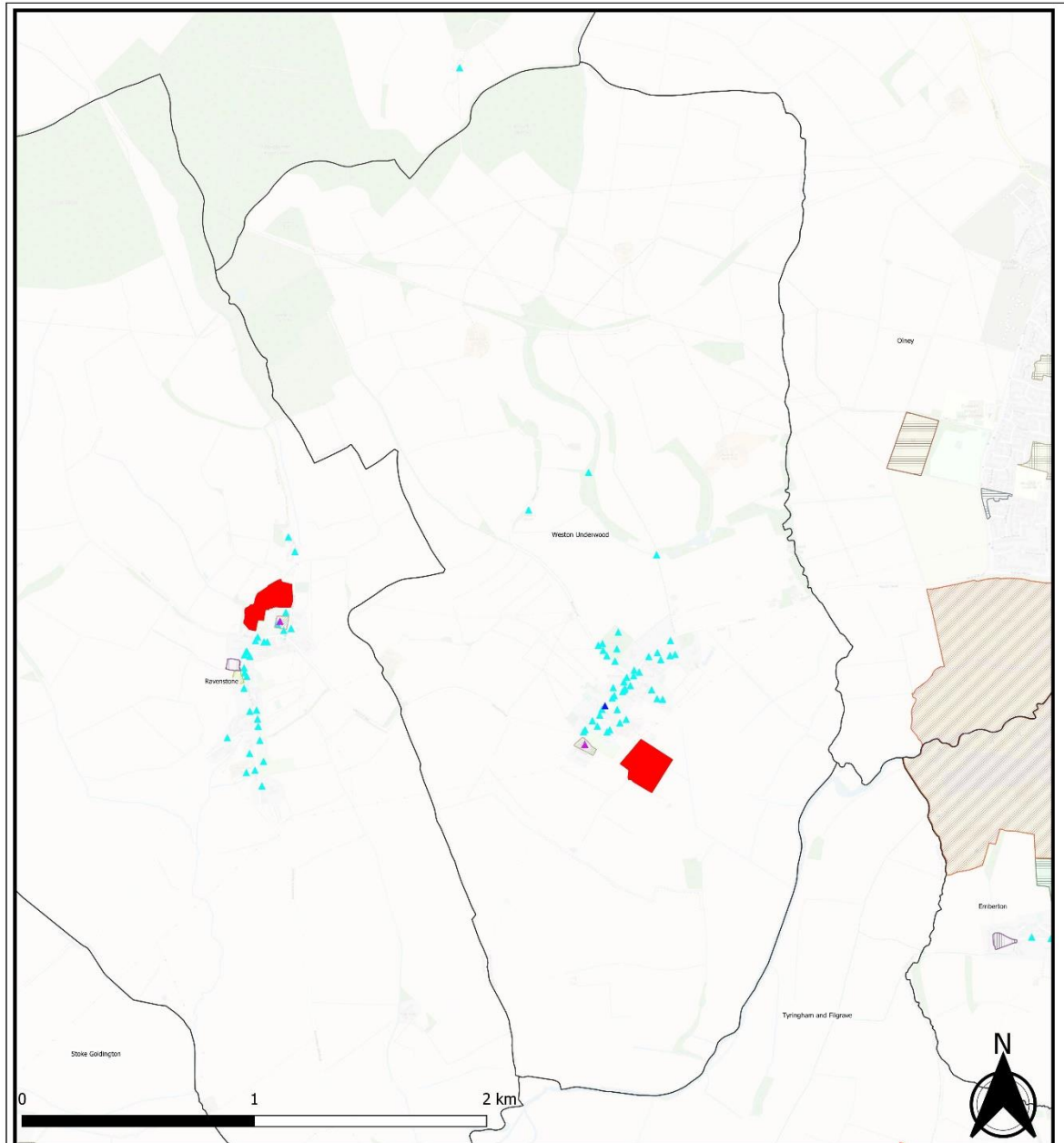


All Open Space in Milton Keynes Administrative Area

Map data copyrighted OpenStreetMap contributors and available from <https://www.openstreetmap.org>
 Scale - Dynamic
 Print Size - A3
 Date - 24.11.2022
 Author - Oliver Bigaignon
 Department - Planning (Dev Plans)
 Map Version - V1

- | | | |
|------------------------------|---|----------------------|
| Parish Boundary | Cemeteries churchyards and other burial grounds | Green Access Links |
| Listed Buildings | Civic Spaces and Formal Gardens | Linear Parks |
| II* | Common Land and Village Greens | Local Parks |
| II | Country Parks | Paddocks |
| I | District Parks | Other N&SN GS |
| Registered Parks and Gardens | Food Growing Areas | Pocket Parks |
| Scheduled Monuments | Formal Outdoor Playing Facilities | Proposed Linear Park |
| Amenity Green Space | | |





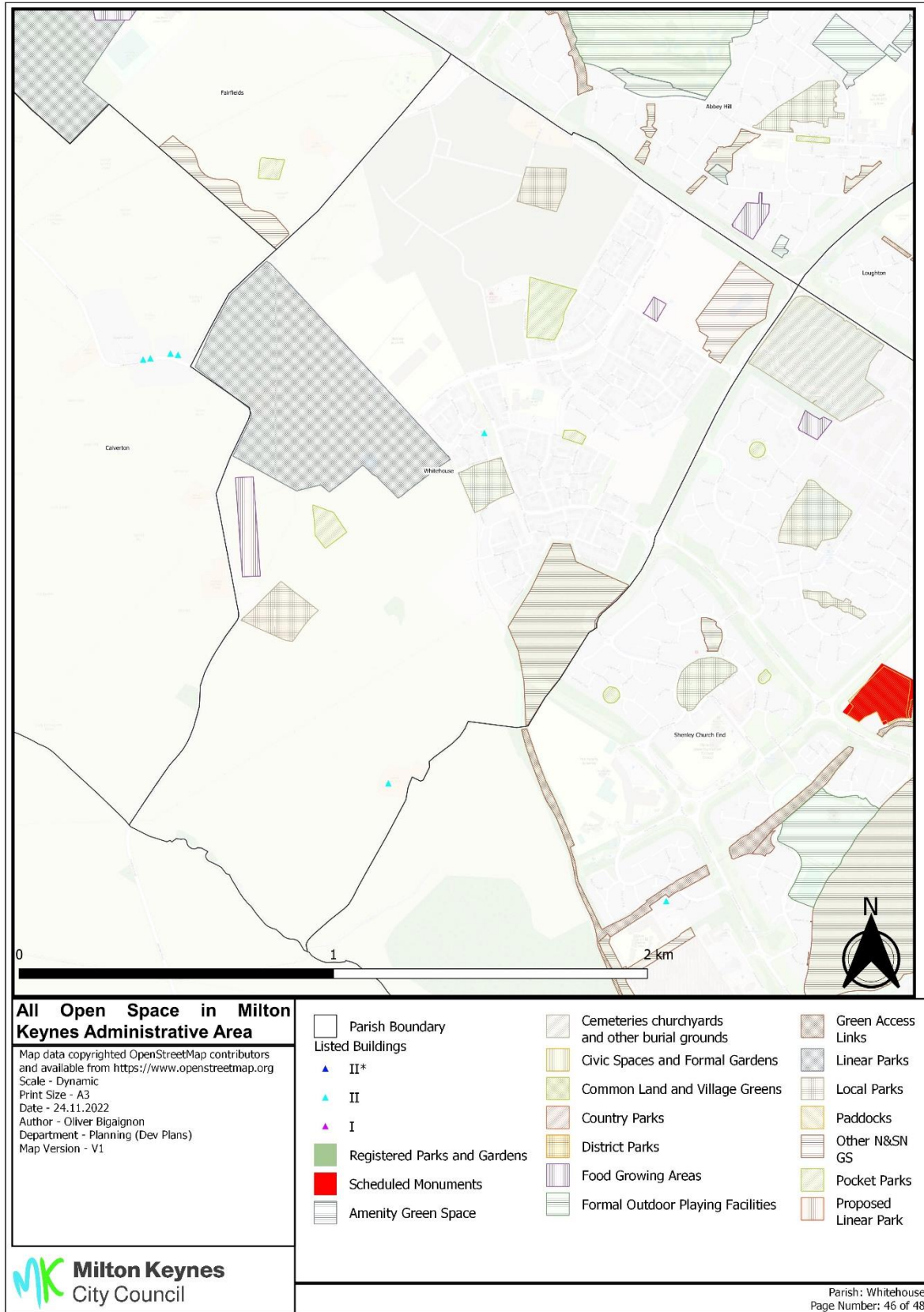
All Open Space in Milton Keynes Administrative Area

Map data copyrighted OpenStreetMap contributors and available from <https://www.openstreetmap.org>
 Scale - Dynamic
 Print Size - A3
 Date - 24.11.2022
 Author - Oliver Bigaignon
 Department - Planning (Dev Plans)
 Map Version - V1

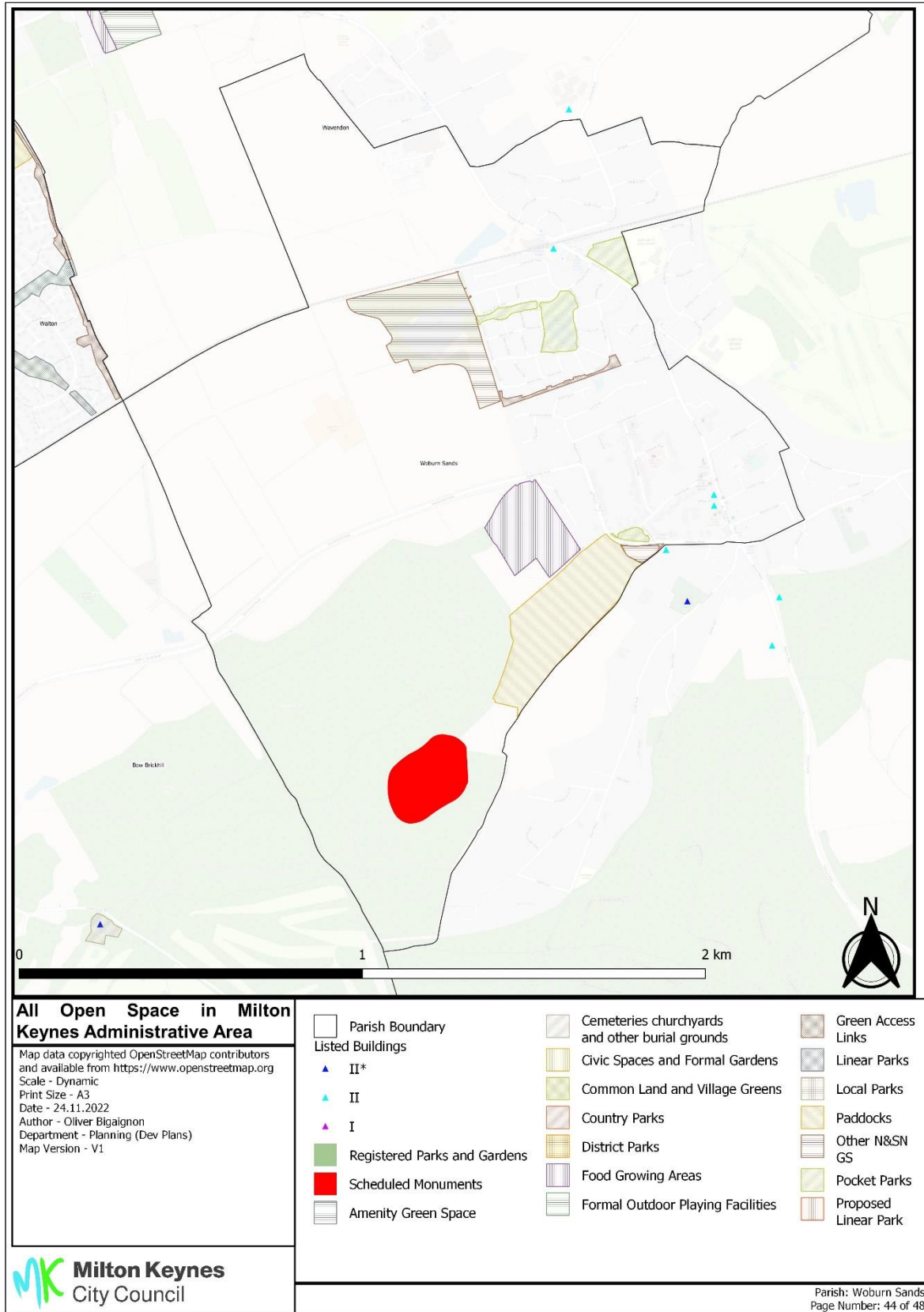
- | | | |
|---|---|---|
| <ul style="list-style-type: none"> Parish Boundary Listed Buildings II* II I Registered Parks and Gardens Scheduled Monuments Amenity Green Space | <ul style="list-style-type: none"> Cemeteries churchyards and other burial grounds Civic Spaces and Formal Gardens Common Land and Village Greens Country Parks District Parks Food Growing Areas Formal Outdoor Playing Facilities | <ul style="list-style-type: none"> Green Access Links Linear Parks Local Parks Paddocks Other N&SN GS Pocket Parks Proposed Linear Park |
|---|---|---|



Annex 24 All open spaces by typology and historic environment



Annex 24 All open spaces by typology and historic environment



Annex 24 All open spaces by typology and historic environment

