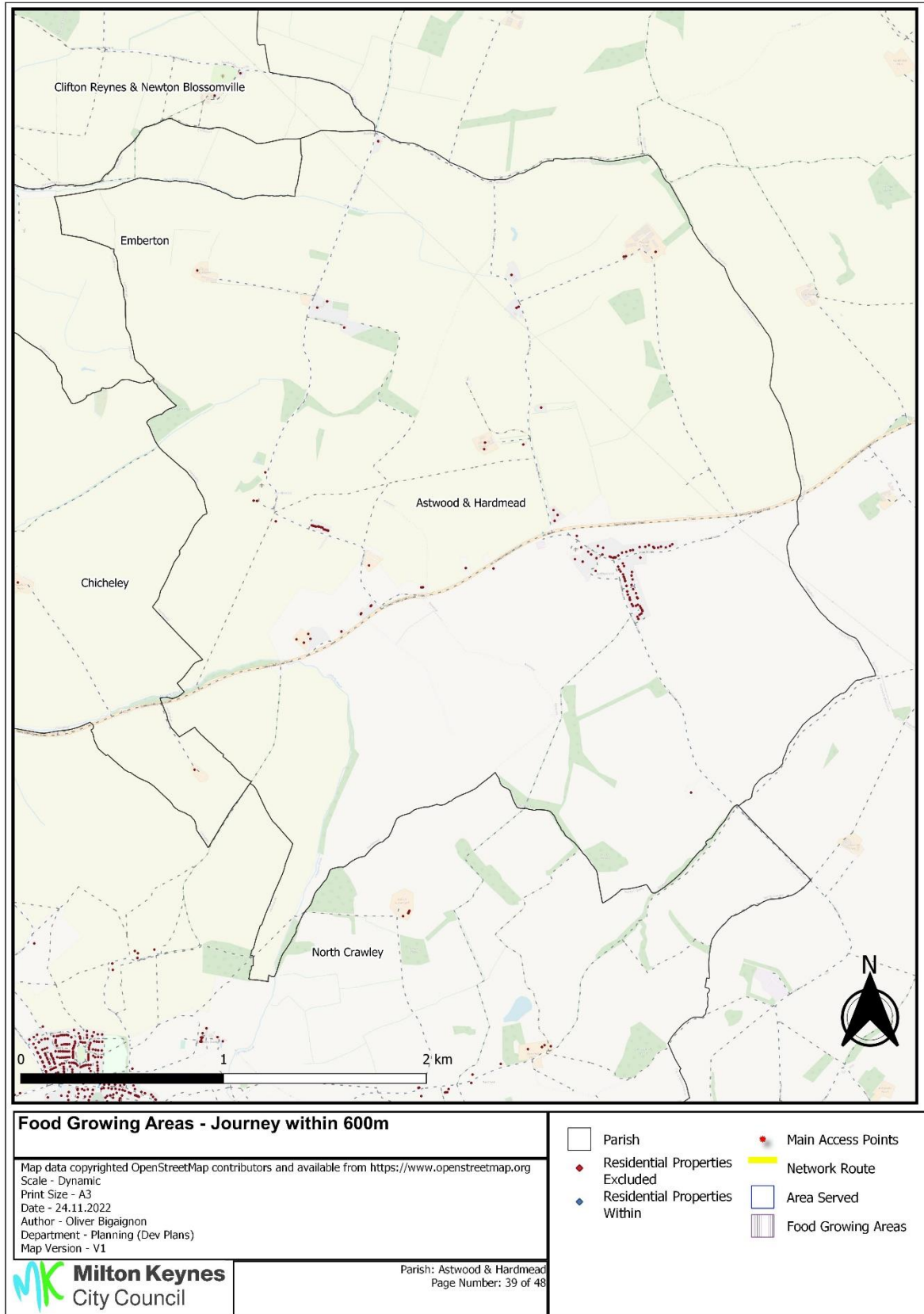
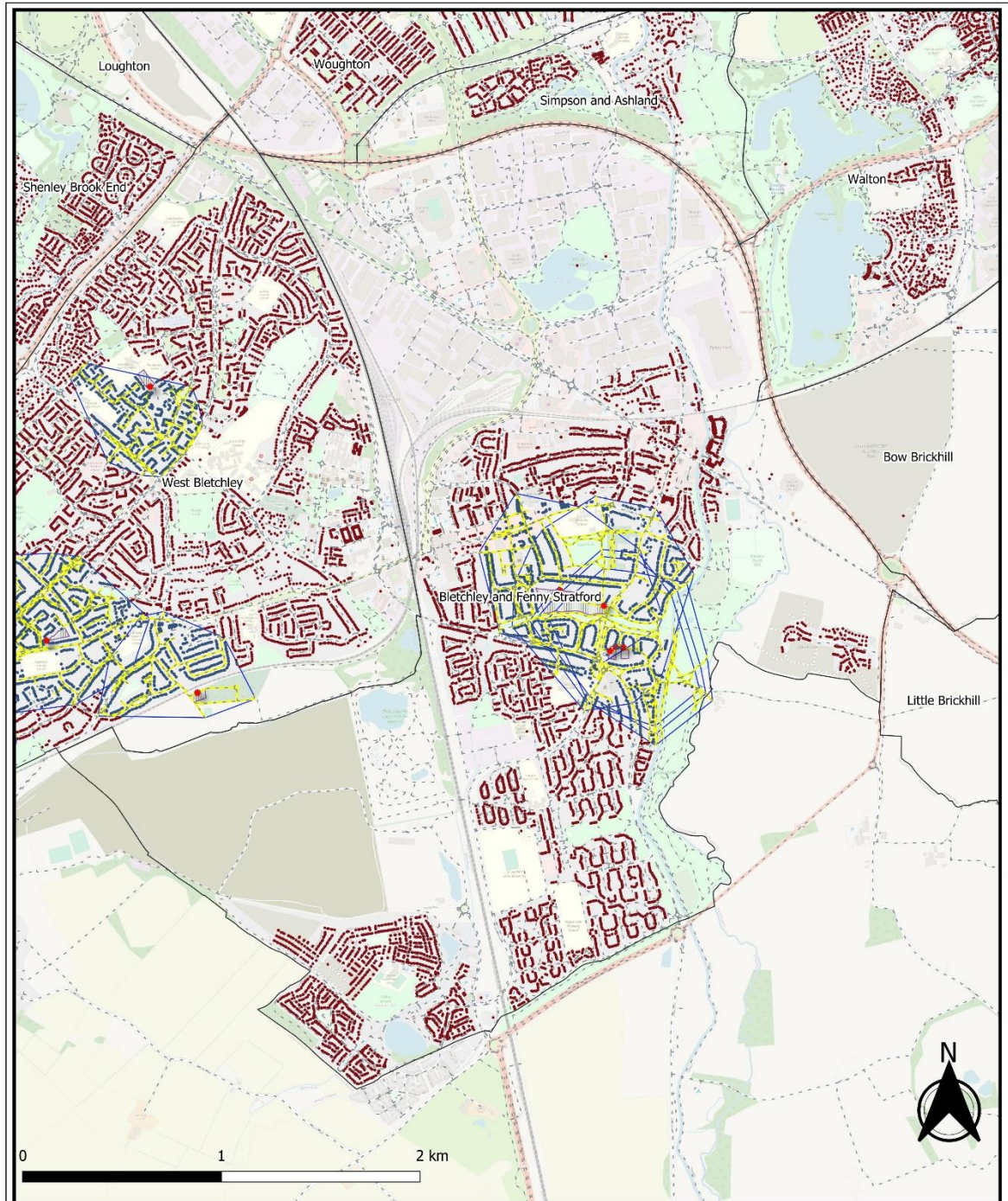


Food Growing Areas - Journey within 600m

Map data copyrighted OpenStreetMap contributors and available from <https://www.openstreetmap.org>
 Scale - Dynamic
 Print Size - A3
 Date - 24.11.2022
 Author - Oliver Bigaignon
 Department - Planning (Dev Plans)
 Map Version - V1

- Parish
- ◆ Residential Properties Excluded
- ◆ Residential Properties Within
- ★ Main Access Points
- Network Route
- Area Served
- Food Growing Areas



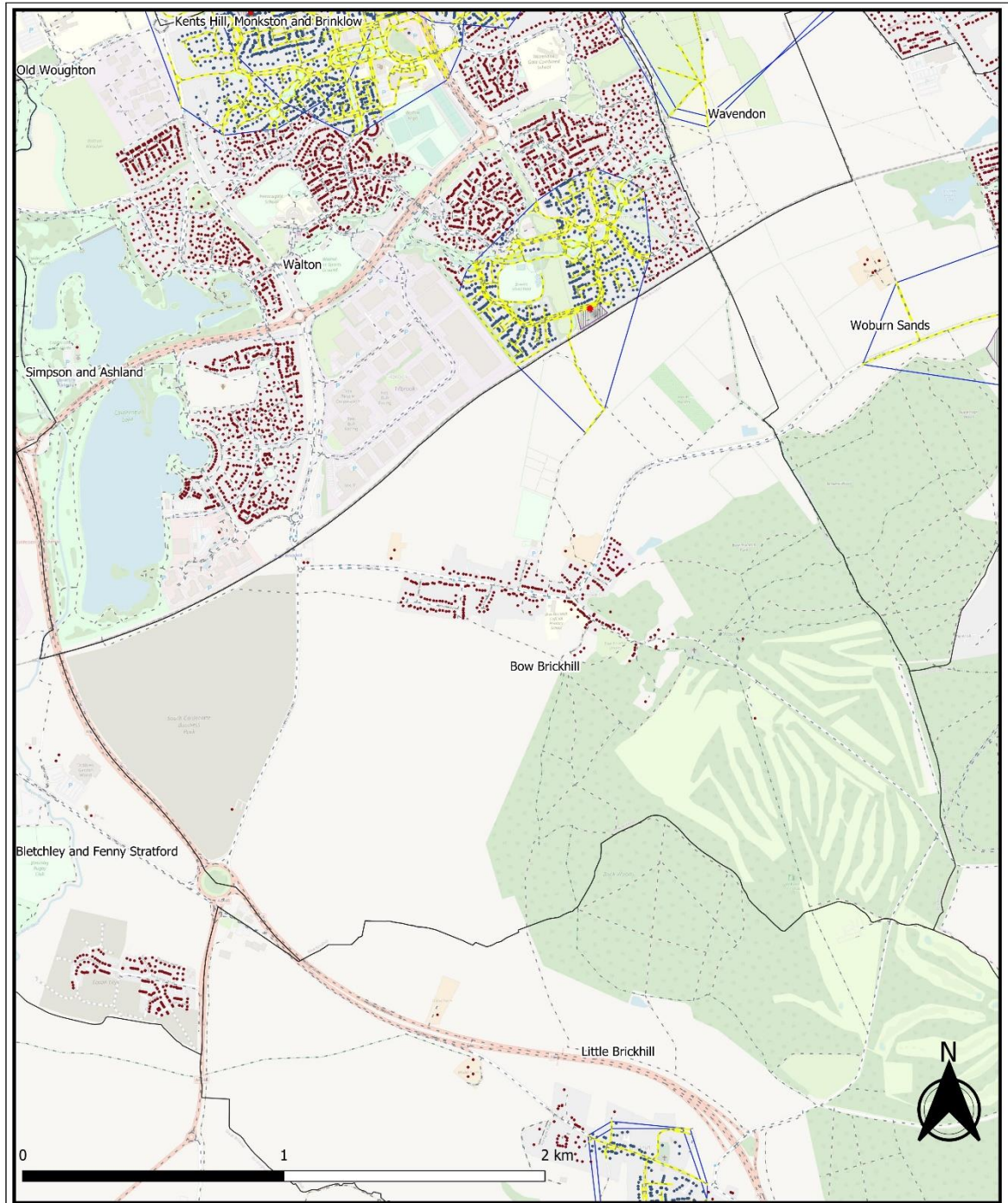


Food Growing Areas - Journey within 600m

Map data copyrighted OpenStreetMap contributors and available from <https://www.openstreetmap.org>
 Scale - Dynamic
 Print Size - A3
 Date - 24.11.2022
 Author - Oliver Bigaignon
 Department - Planning (Dev Plans)
 Map Version - V1

- Parish
- ◆ Residential Properties Excluded
- ◆ Residential Properties Within
- ★ Main Access Points
- Network Route
- Area Served
- Food Growing Areas

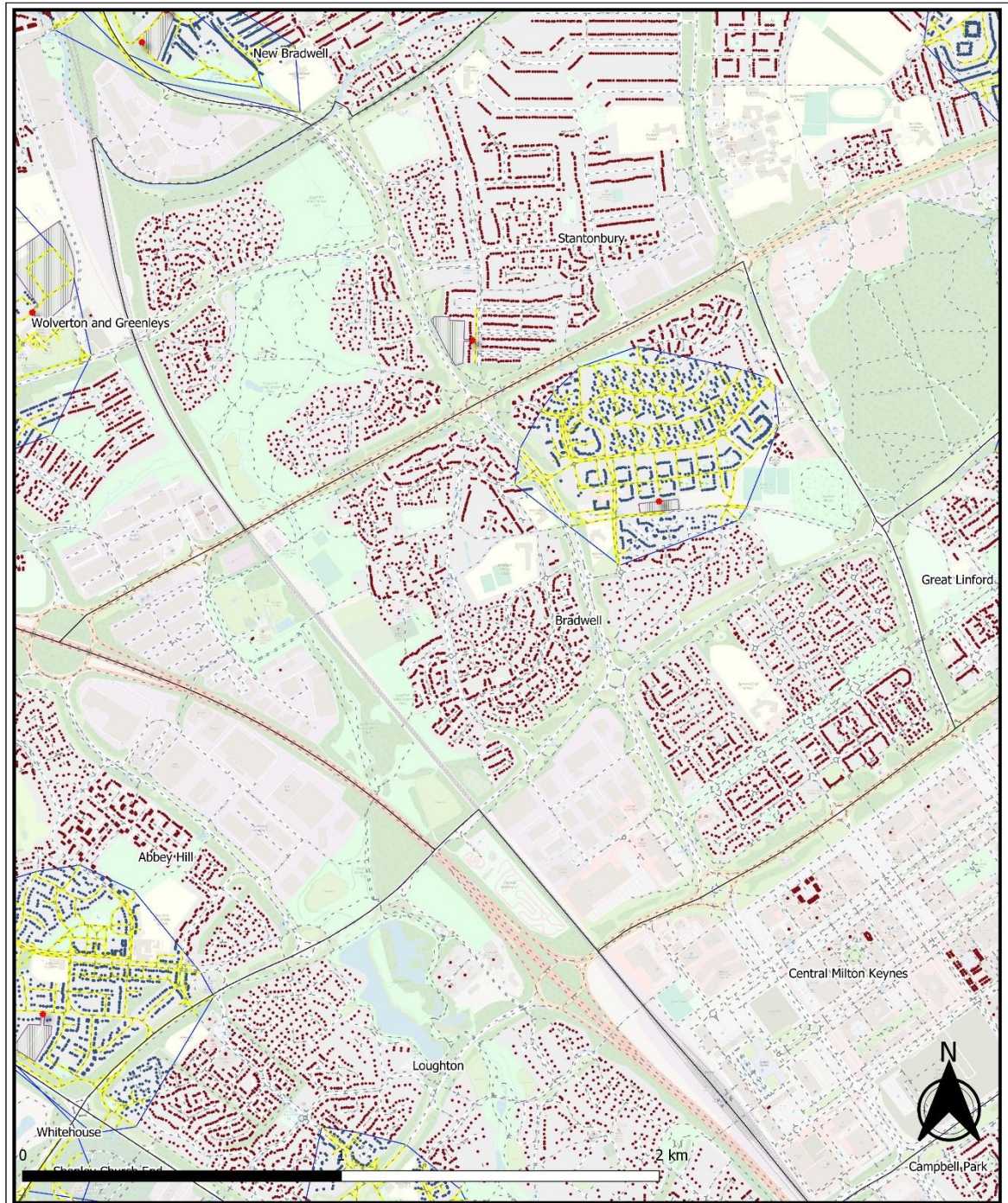
Annex 23 Accessibility to Food Growing Areas by accessible routes 600m



Food Growing Areas - Journey within 600m

Map data copyrighted OpenStreetMap contributors and available from <https://www.openstreetmap.org>
 Scale - Dynamic
 Print Size - A3
 Date - 24.11.2022
 Author - Oliver Bigaignon
 Department - Planning (Dev Plans)
 Map Version - V1

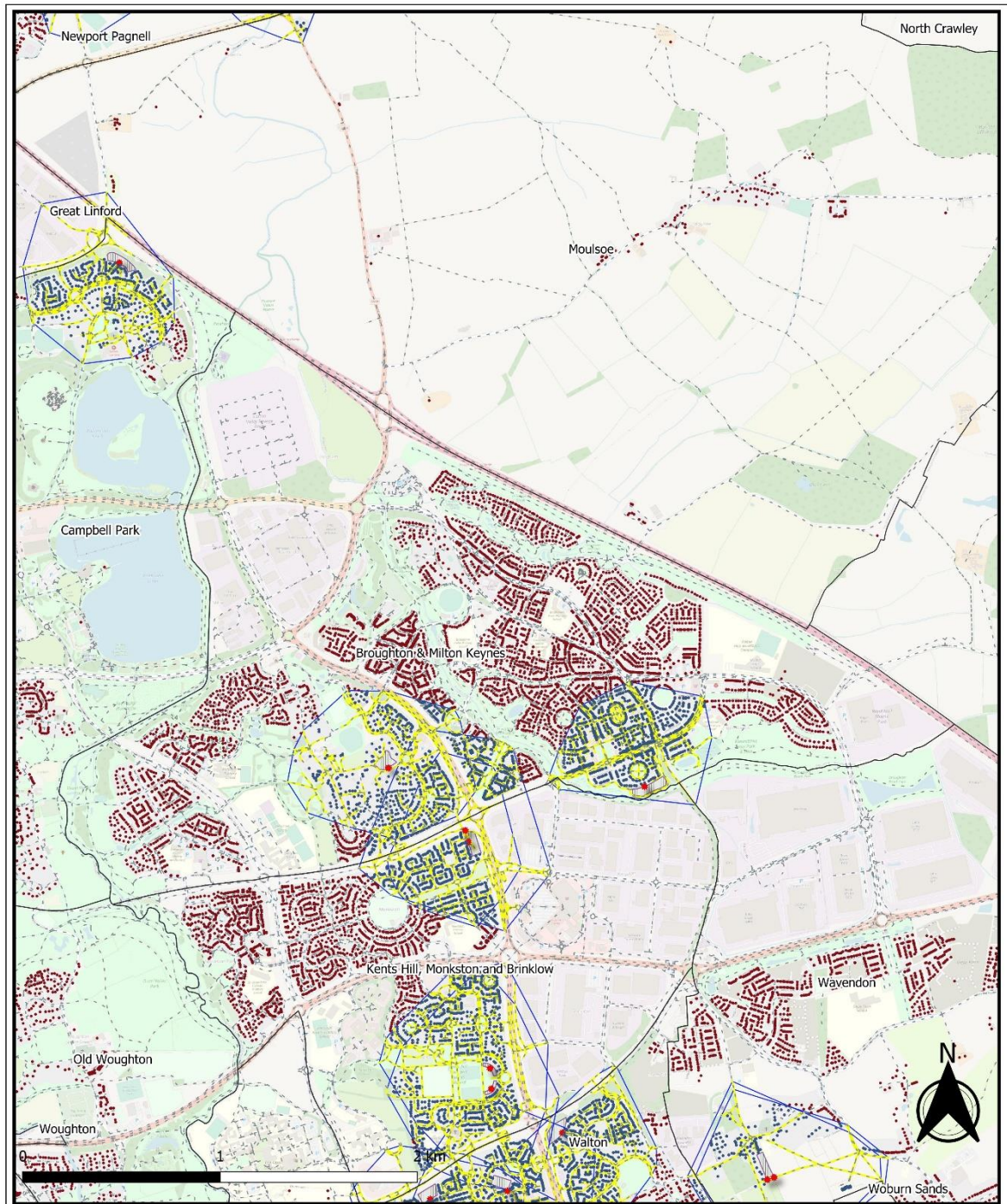
- Parish
- ◆ Residential Properties Excluded
- ◆ Residential Properties Within
- ★ Main Access Points
- Network Route
- Area Served
- Food Growing Areas



Food Growing Areas - Journey within 600m

Map data copyright OpenStreetMap contributors and available from <https://www.openstreetmap.org>
 Scale - Dynamic
 Print Size - A3
 Date - 24.11.2022
 Author - Oliver Bigaignon
 Department - Planning (Dev Plans)
 Map Version - V1

- Parish
- ◆ Residential Properties Excluded
- ◆ Residential Properties Within
- ★ Main Access Points
- Network Route
- Area Served
- Food Growing Areas



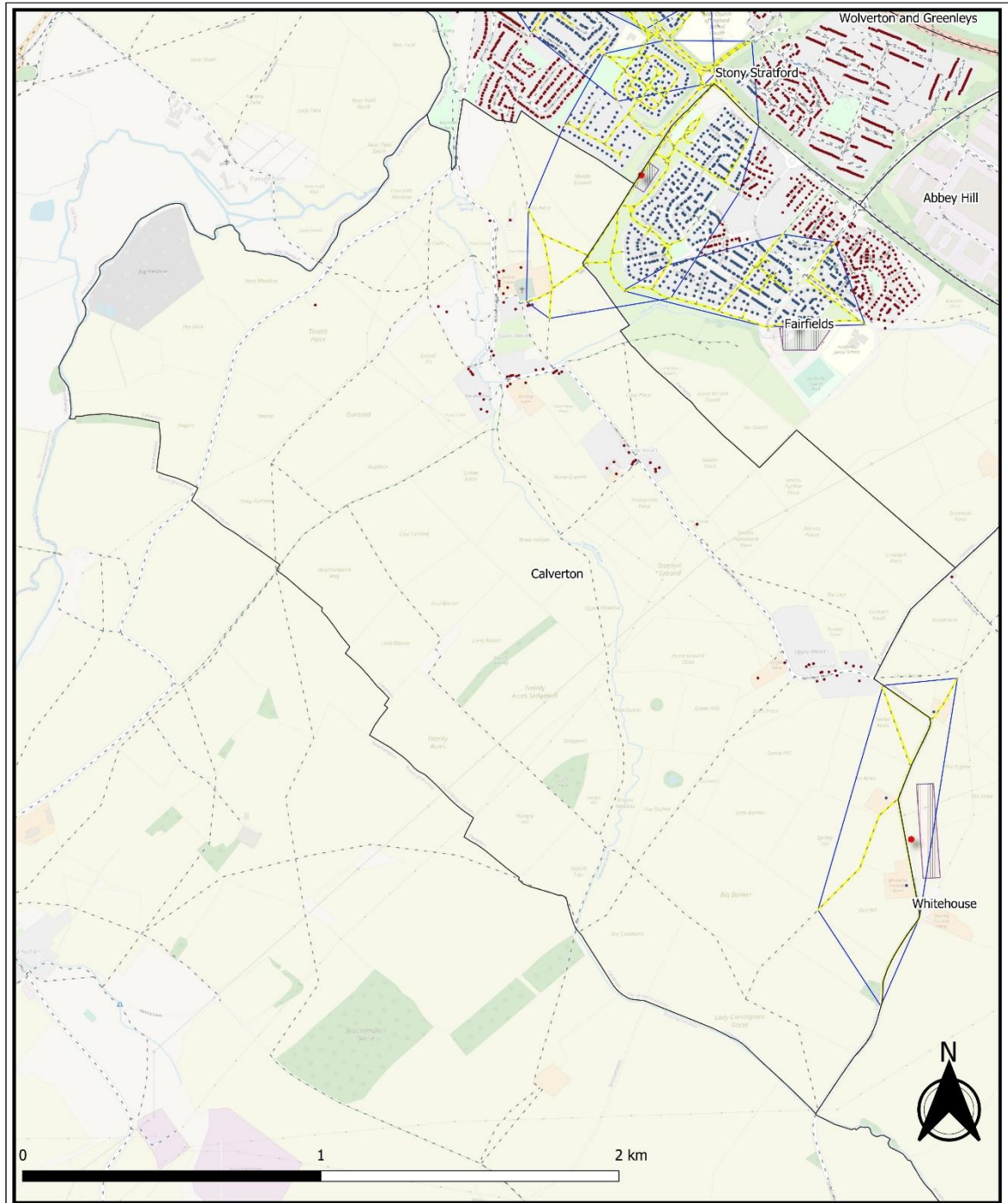
Food Growing Areas - Journey within 600m

Map data copyrighted OpenStreetMap contributors and available from <https://www.openstreetmap.org>
 Scale - Dynamic
 Print Size - A3
 Date - 24.11.2022
 Author - Oliver Bigaignon
 Department - Planning (Dev Plans)
 Map Version - V1

- Parish
- Residential Properties Excluded
- Residential Properties Within
- Main Access Points
- Network Route
- Area Served
- Food Growing Areas



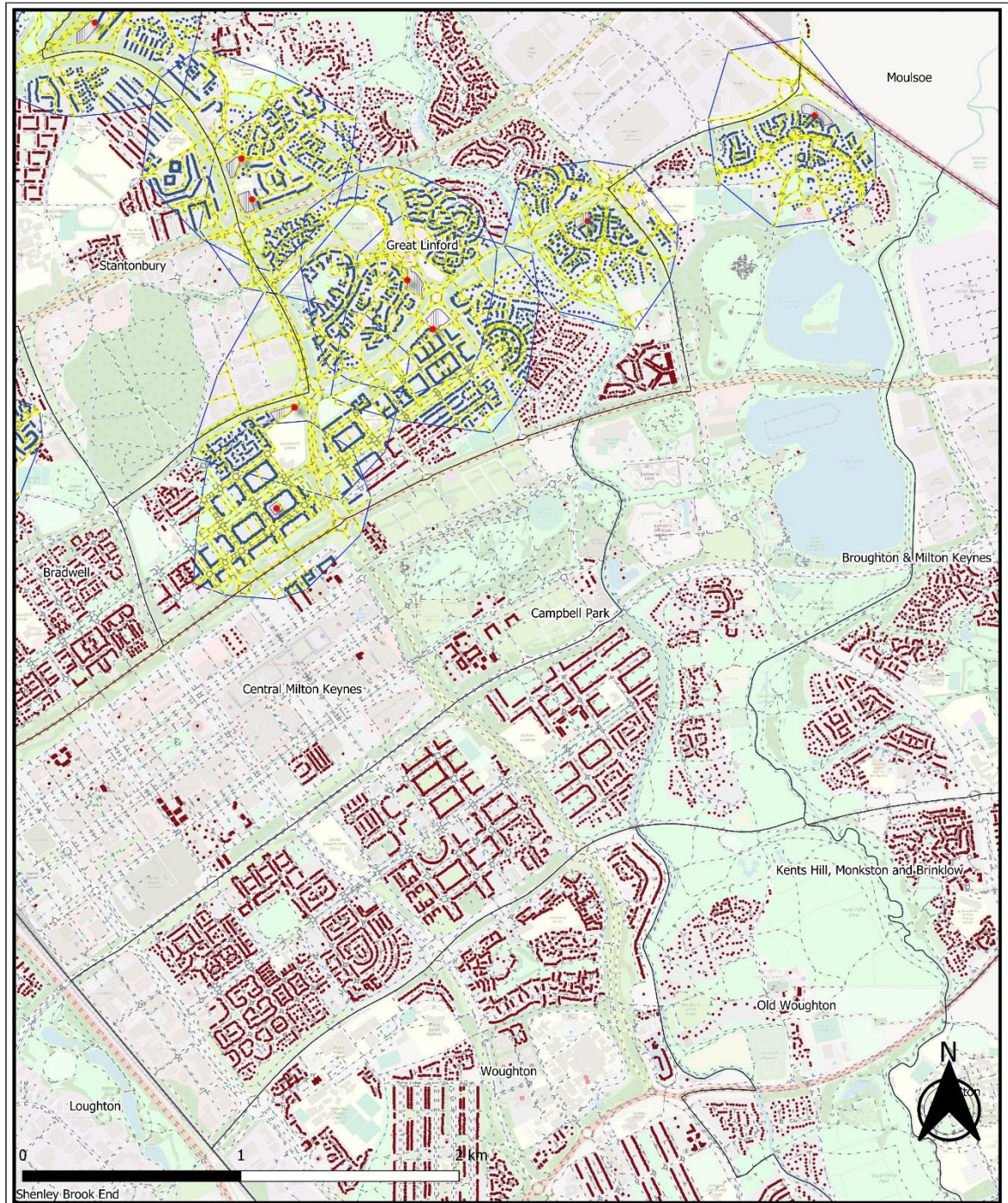
Parish: Broughton & Milton Keynes
 Page Number: 40 of 48



Food Growing Areas - Journey within 600m

Map data copyrighted OpenStreetMap contributors and available from <https://www.openstreetmap.org>
 Scale - Dynamic
 Print Size - A3
 Date - 24.11.2022
 Author - Oliver Bigaignon
 Department - Planning (Dev Plans)
 Map Version - V1

- Parish
- ◆ Residential Properties Excluded
- ◆ Residential Properties Within
- Network Route
- Area Served
- Food Growing Areas
- ★ Main Access Points



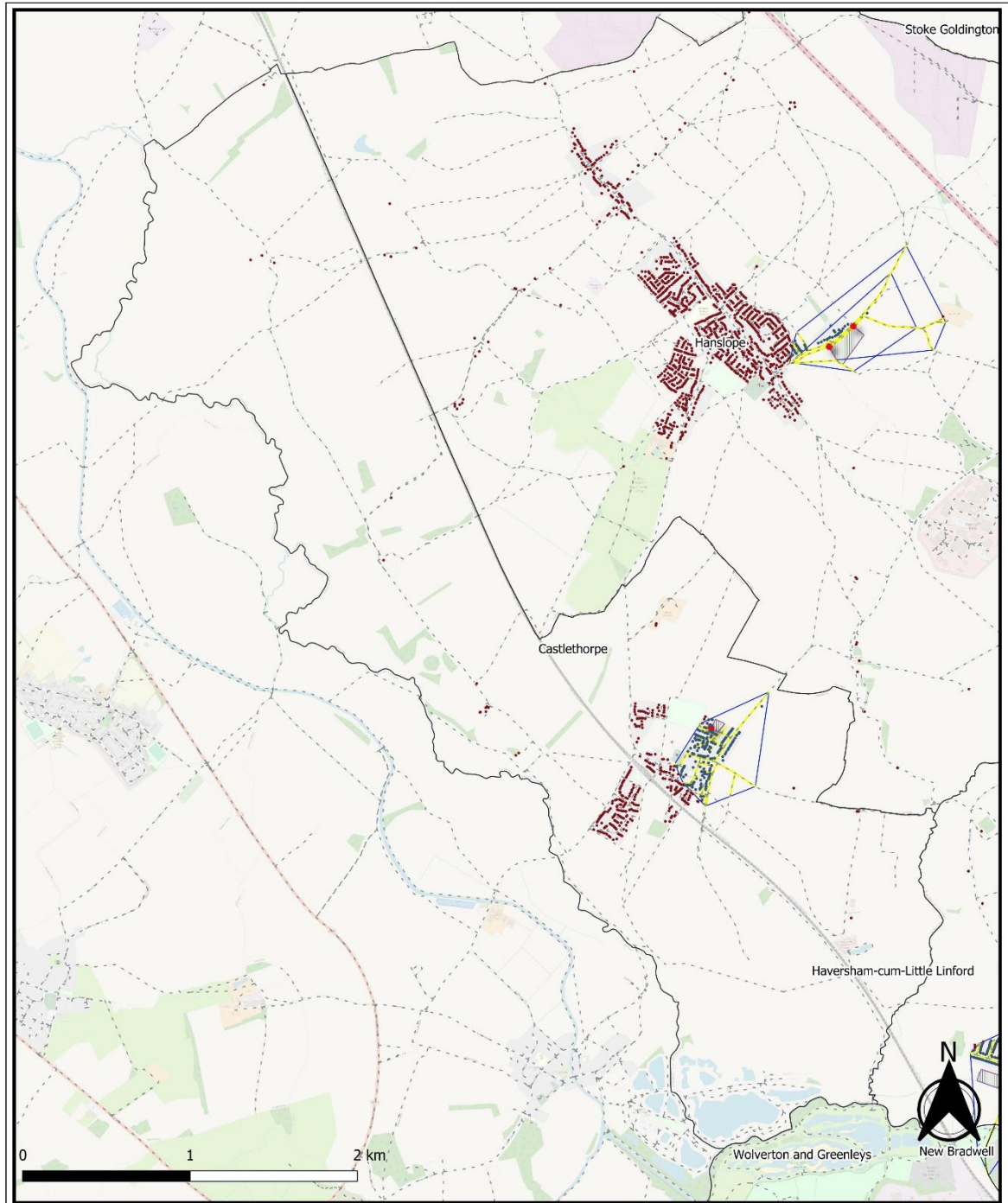
Food Growing Areas - Journey within 600m

Map data copyright OpenStreetMap contributors and available from <https://www.openstreetmap.org>
 Scale - Dynamic
 Print Size - A3
 Date - 24.11.2022
 Author - Oliver Bigaignon
 Department - Planning (Dev Plans)
 Map Version - V1



Parish: Campbell Park
 Page Number: 37 of 48

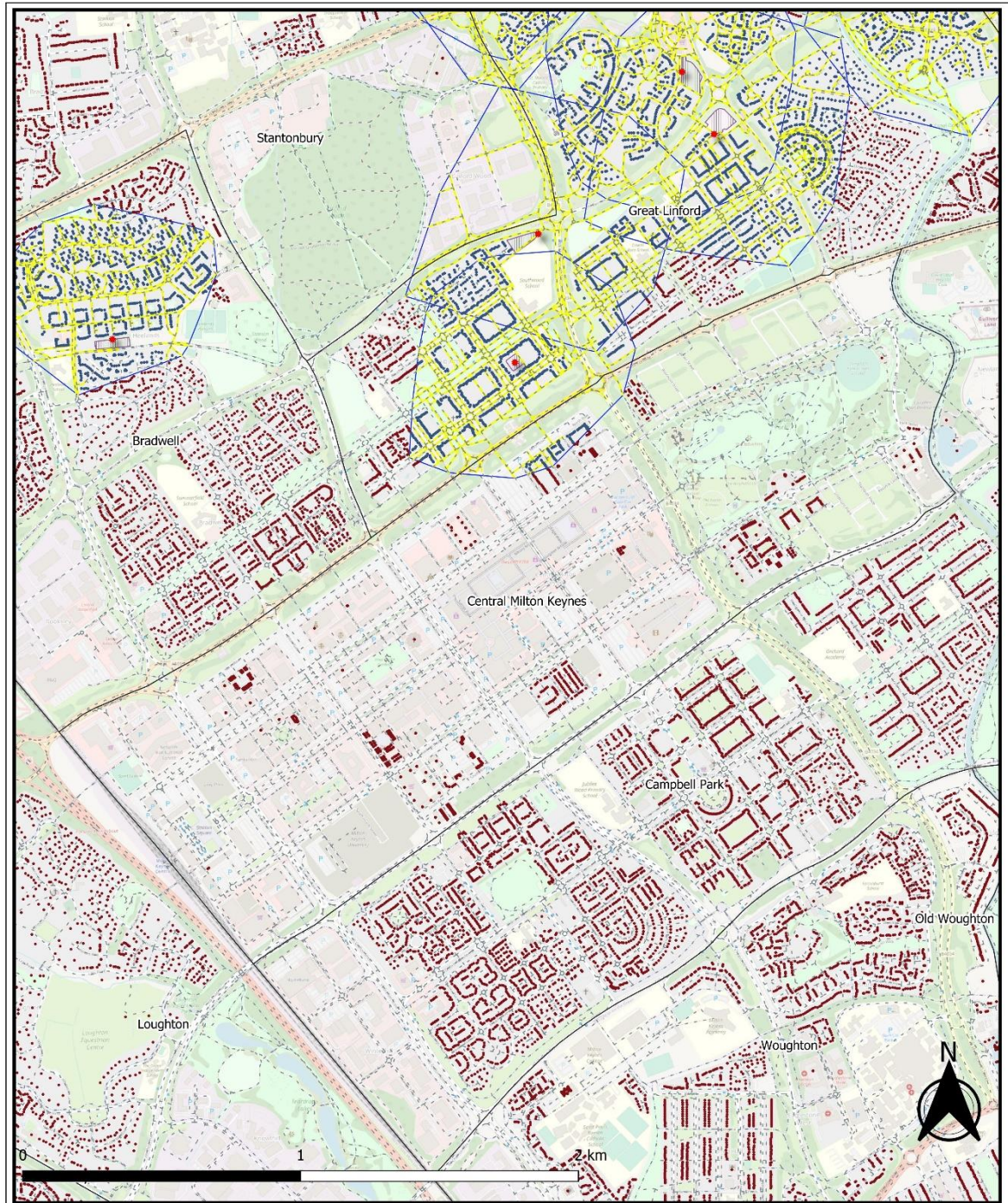
- Parish
- ◆ Residential Properties Excluded
- ◆ Residential Properties Within
- ★ Main Access Points
- Network Route
- Area Served
- Food Growing Areas



Food Growing Areas - Journey within 600m

Map data copyright OpenStreetMap contributors and available from <https://www.openstreetmap.org>
 Scale - Dynamic
 Print Size - A3
 Date - 24.11.2022
 Author - Oliver Bigaignon
 Department - Planning (Dev Plans)
 Map Version - V1

- Parish
- ◆ Residential Properties Excluded
- ◆ Residential Properties Within
- ★ Main Access Points
- Network Route
- Area Served
- Food Growing Areas



Food Growing Areas - Journey within 600m

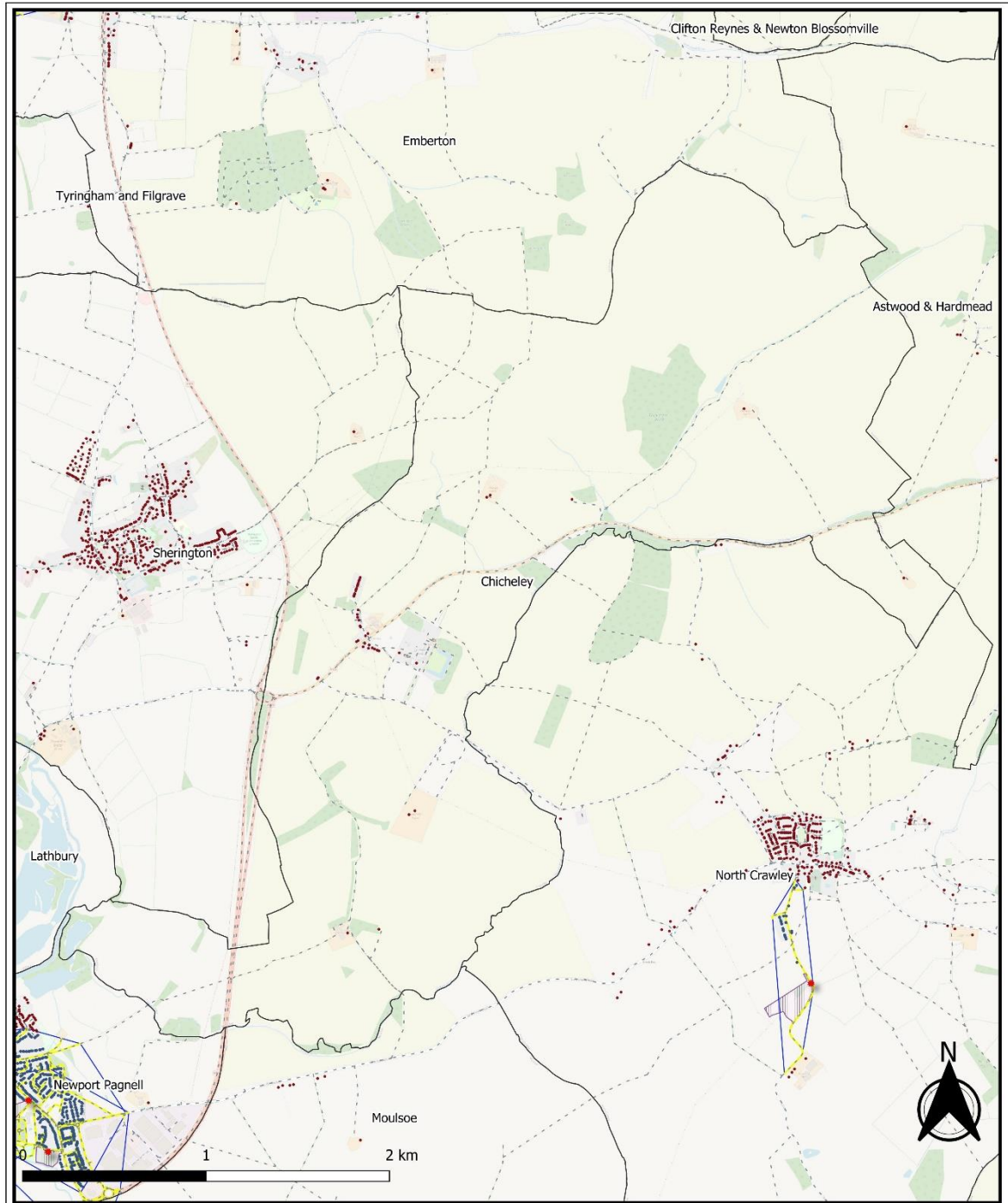
Map data copyright OpenStreetMap contributors and available from <https://www.openstreetmap.org>
 Scale - Dynamic
 Print Size - A3
 Date - 24.11.2022
 Author - Oliver Bigaignon
 Department - Planning (Dev Plans)
 Map Version - V1

- Parish
- Residential Properties Excluded
- Residential Properties Within
- Network Route
- Area Served
- Food Growing Areas
- Main Access Points



Parish: Central Milton Keynes
 Page Number: 32 of 48

Annex 23 Accessibility to Food Growing Areas by accessible routes 600m



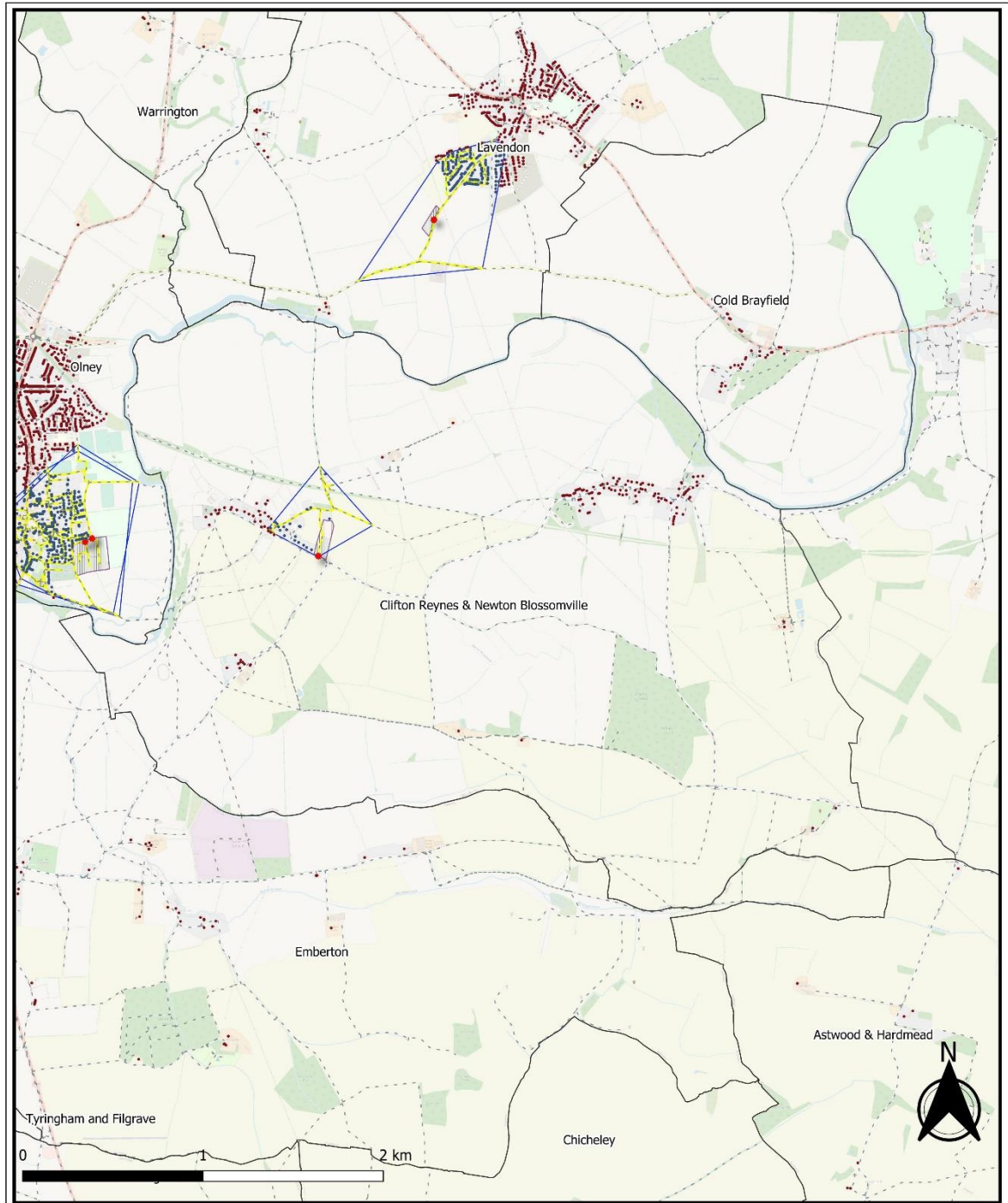
Food Growing Areas - Journey within 600m

Map data copyrighted OpenStreetMap contributors and available from <https://www.openstreetmap.org>
 Scale - Dynamic
 Print Size - A3
 Date - 24.11.2022
 Author - Oliver Bigaignon
 Department - Planning (Dev Plans)
 Map Version - V1



Parish: Chicheley
 Page Number: 42 of 48

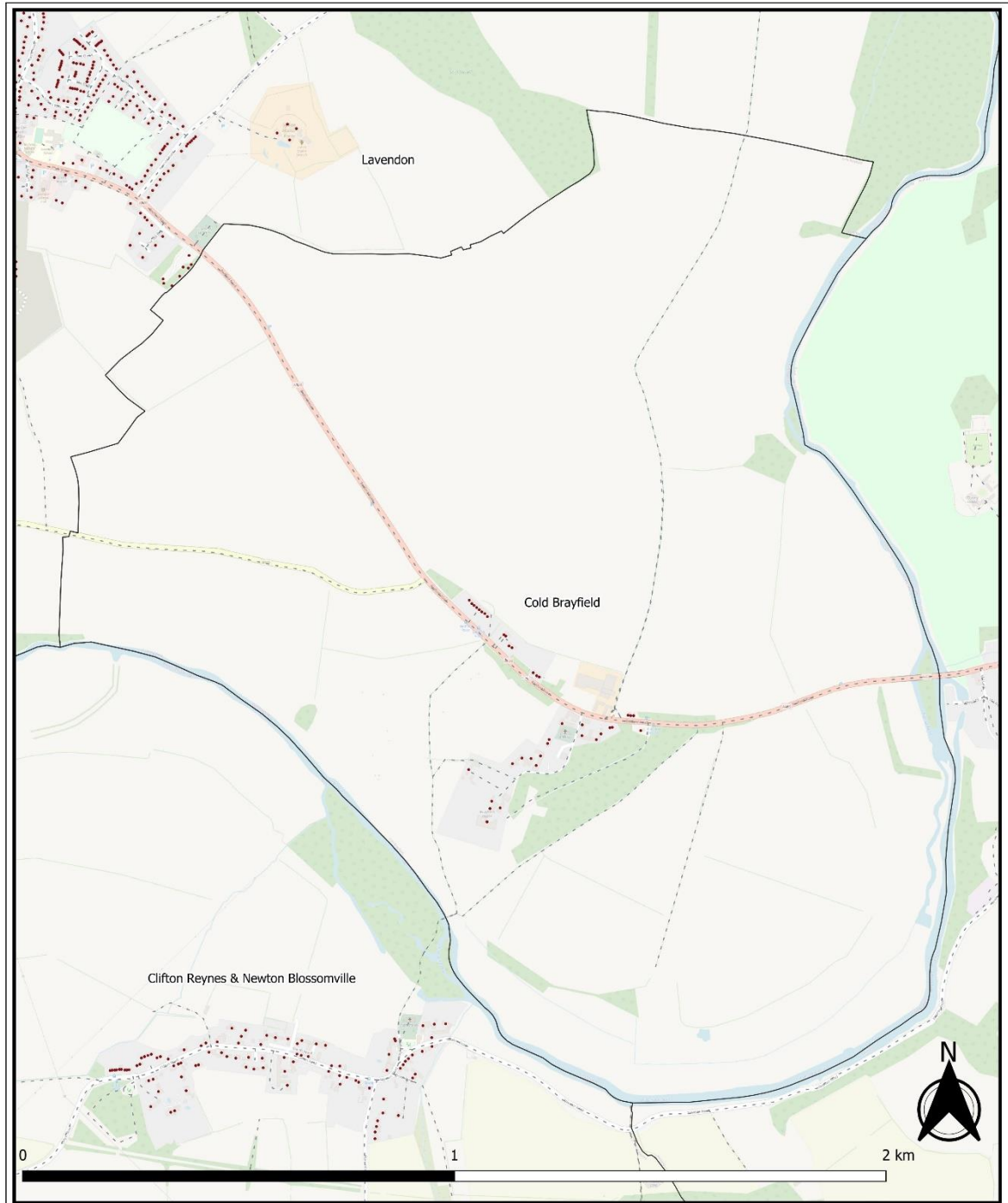
- Parish
- ◆ Residential Properties Excluded
- ◆ Residential Properties Within
- Network Route
- Area Served
- Food Growing Areas
- ★ Main Access Points



Food Growing Areas - Journey within 600m

Map data copyrighted OpenStreetMap contributors and available from <https://www.openstreetmap.org>
 Scale - Dynamic
 Print Size - A3
 Date - 24.11.2022
 Author - Oliver Bigaignon
 Department - Planning (Dev Plans)
 Map Version - V1

- Parish
- Residential Properties Excluded
- Residential Properties Within
- Main Access Points
- Network Route
- Area Served
- Food Growing Areas



Food Growing Areas - Journey within 600m

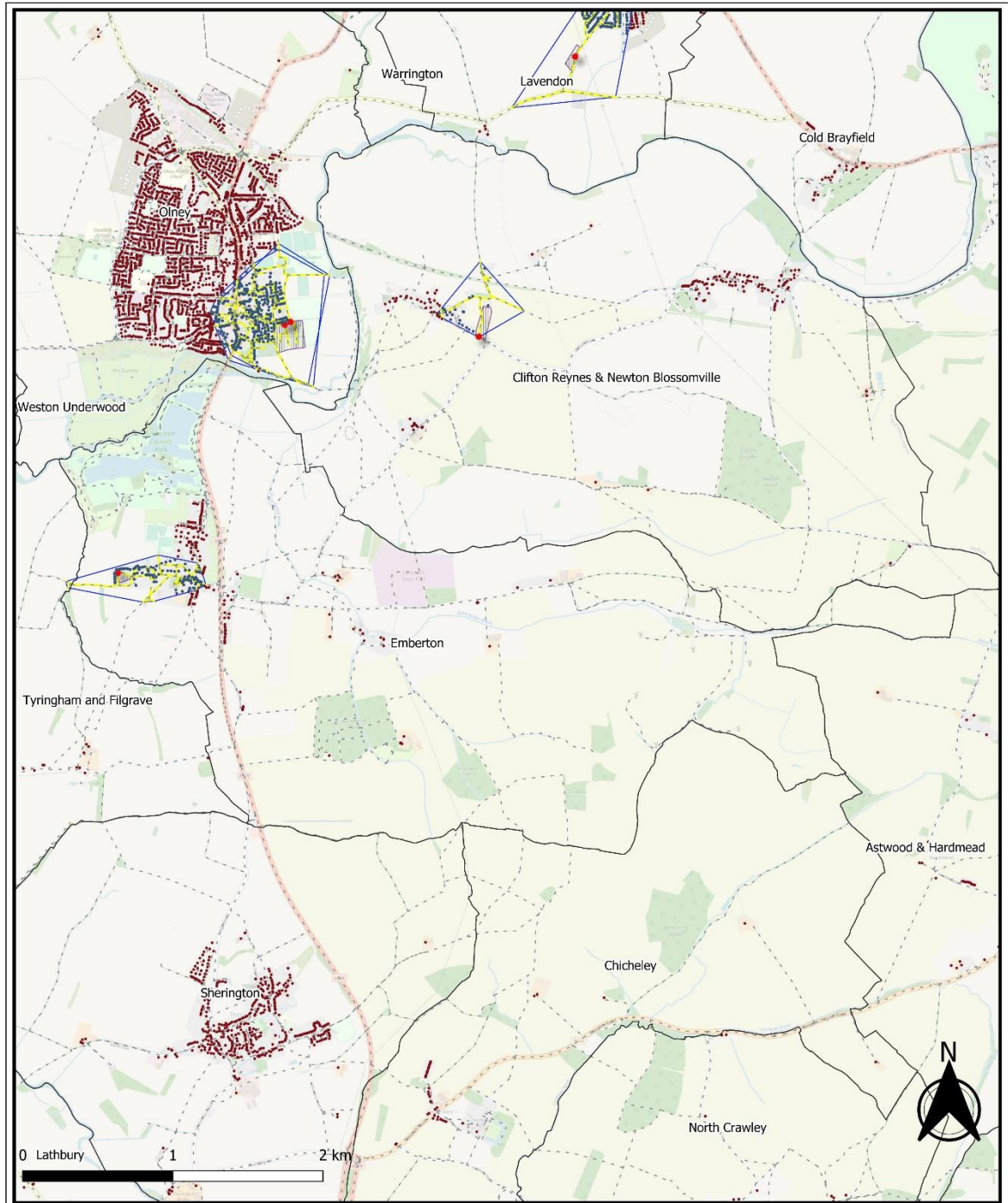
Map data copyrighted OpenStreetMap contributors and available from <https://www.openstreetmap.org>
 Scale - Dynamic
 Print Size - A3
 Date - 24.11.2022
 Author - Oliver Bigaignon
 Department - Planning (Dev Plans)
 Map Version - V1

- Parish
- Residential Properties Excluded
- Residential Properties Within
- Network Route
- Area Served
- Food Growing Areas
- Main Access Points



Parish: Cold Brayfield
 Page Number: 14 of 48

Annex 23 Accessibility to Food Growing Areas by accessible routes 600m



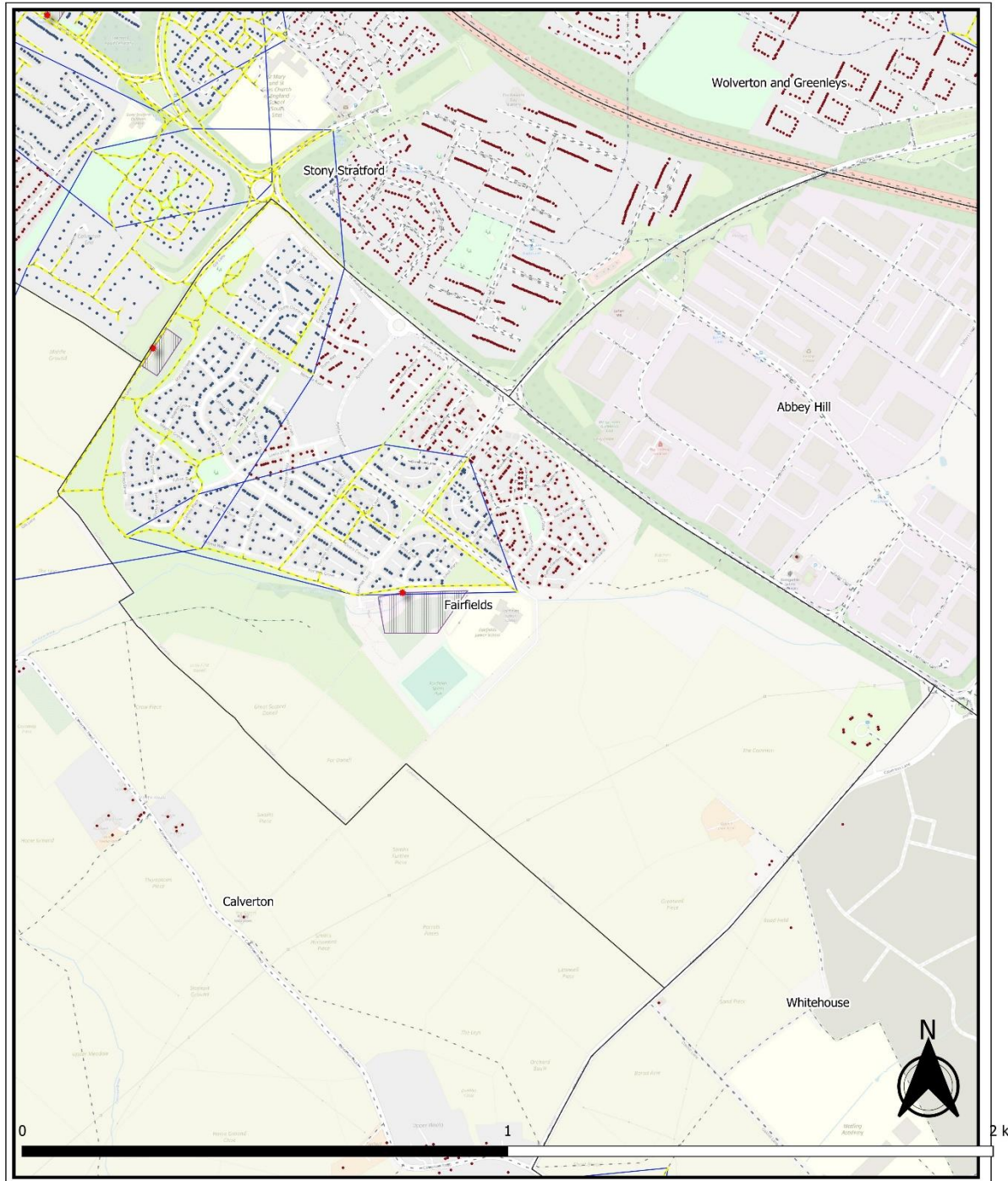
Food Growing Areas - Journey within 600m

Map data copyrighted OpenStreetMap contributors and available from <https://www.openstreetmap.org>
 Scale - Dynamic
 Print Size - A3
 Date - 24.11.2022
 Author - Oliver Bigaignon
 Department - Planning (Dev Plans)
 Map Version - V1



Parish: Emberton
 Page Number: 43 of 48

- Parish
- ◆ Residential Properties Excluded
- ◆ Residential Properties Within
- Network Route
- Area Served
- Food Growing Areas
- ★ Main Access Points



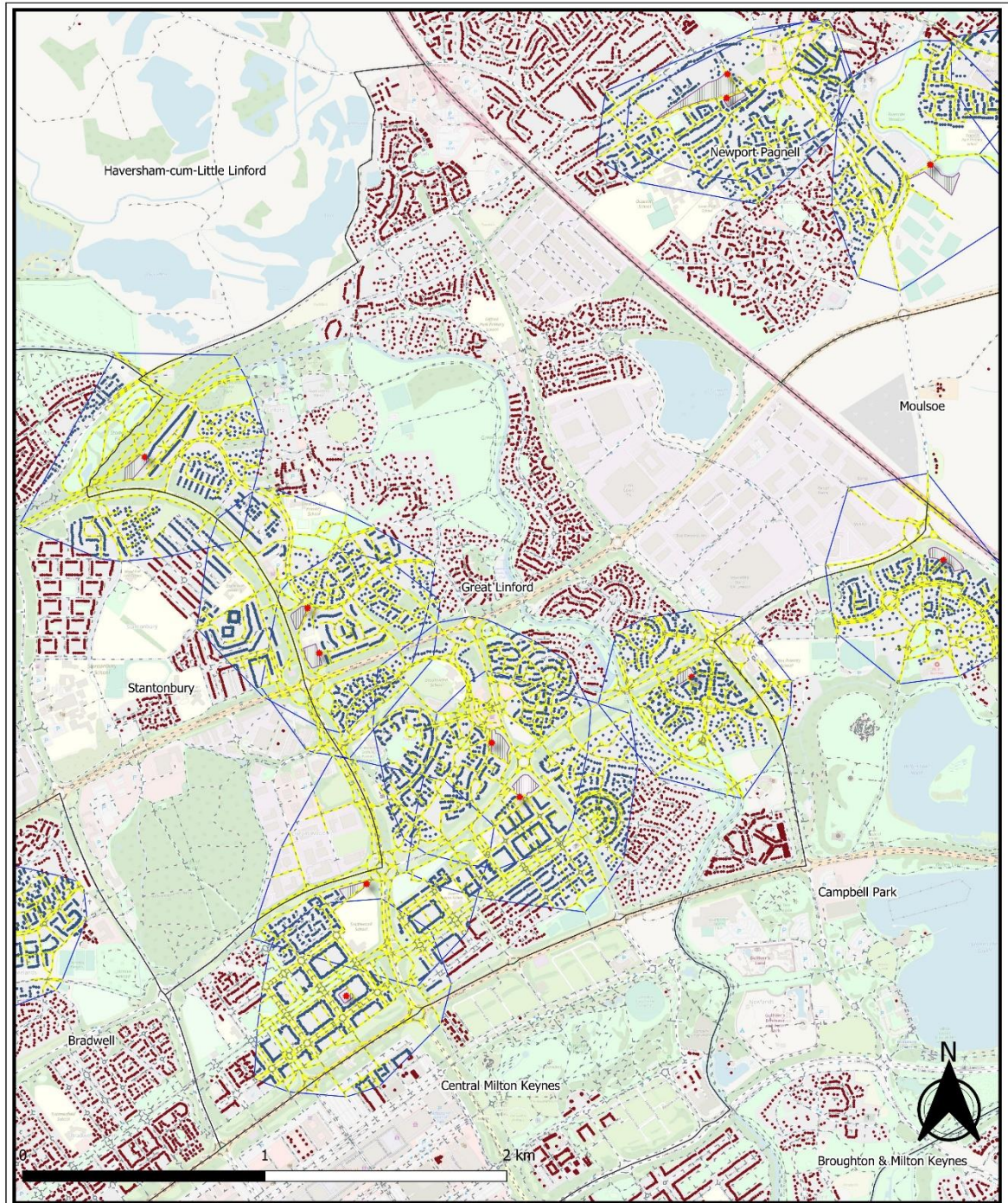
Food Growing Areas - Journey within 600m

Map data copyrighted OpenStreetMap contributors and available from <https://www.openstreetmap.org>
 Scale - Dynamic
 Print Size - A3
 Date - 24.11.2022
 Author - Oliver Bigaignon
 Department - Planning (Dev Plans)
 Map Version - V1

- Parish
- ◆ Residential Properties Excluded
- ◆ Residential Properties Within
- Network Route
- Area Served
- Food Growing Areas
- ★ Main Access Points

Annex 23 Accessibility to Food Growing Areas by accessible routes 600m





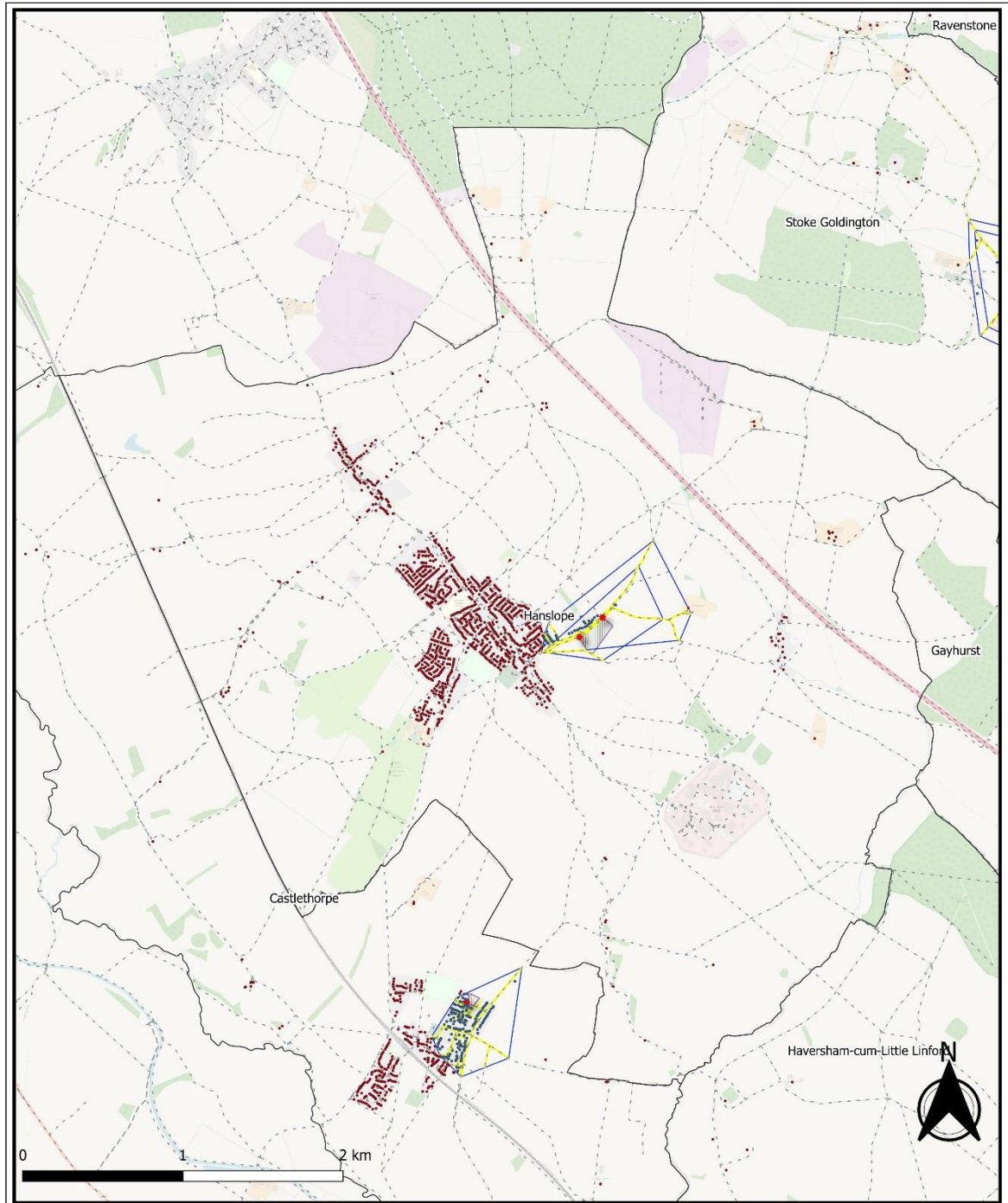
Food Growing Areas - Journey within 600m

Map data copyrighted OpenStreetMap contributors and available from <https://www.openstreetmap.org>
 Scale - Dynamic
 Print Size - A3
 Date - 24.11.2022
 Author - Oliver Bigaignon
 Department - Planning (Dev Plans)
 Map Version - V1



Parish: Great Linford
 Page Number: 26 of 48

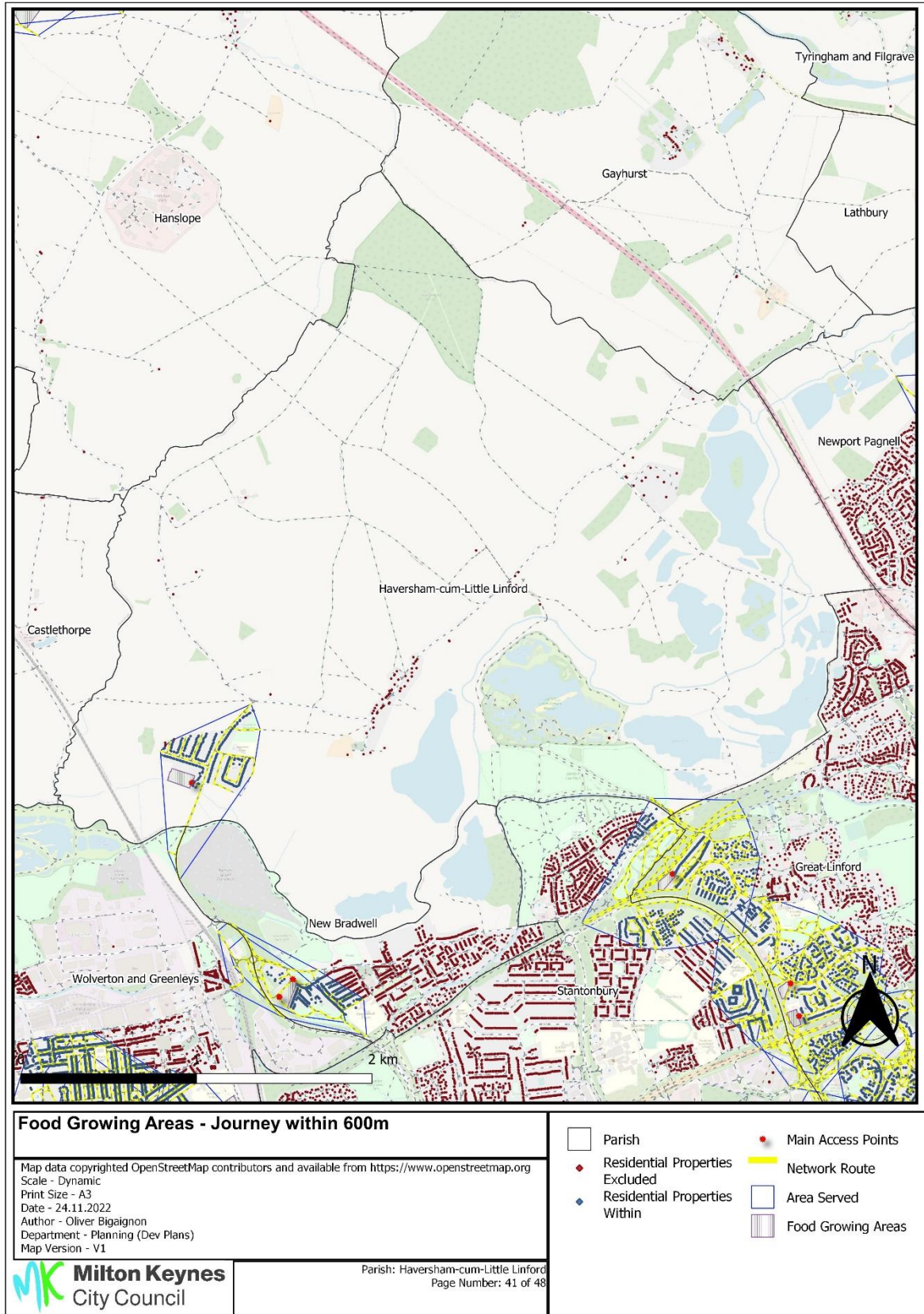
- Parish
- ◆ Residential Properties Excluded
- ◆ Residential Properties Within
- ★ Main Access Points
- Network Route
- Area Served
- Food Growing Areas

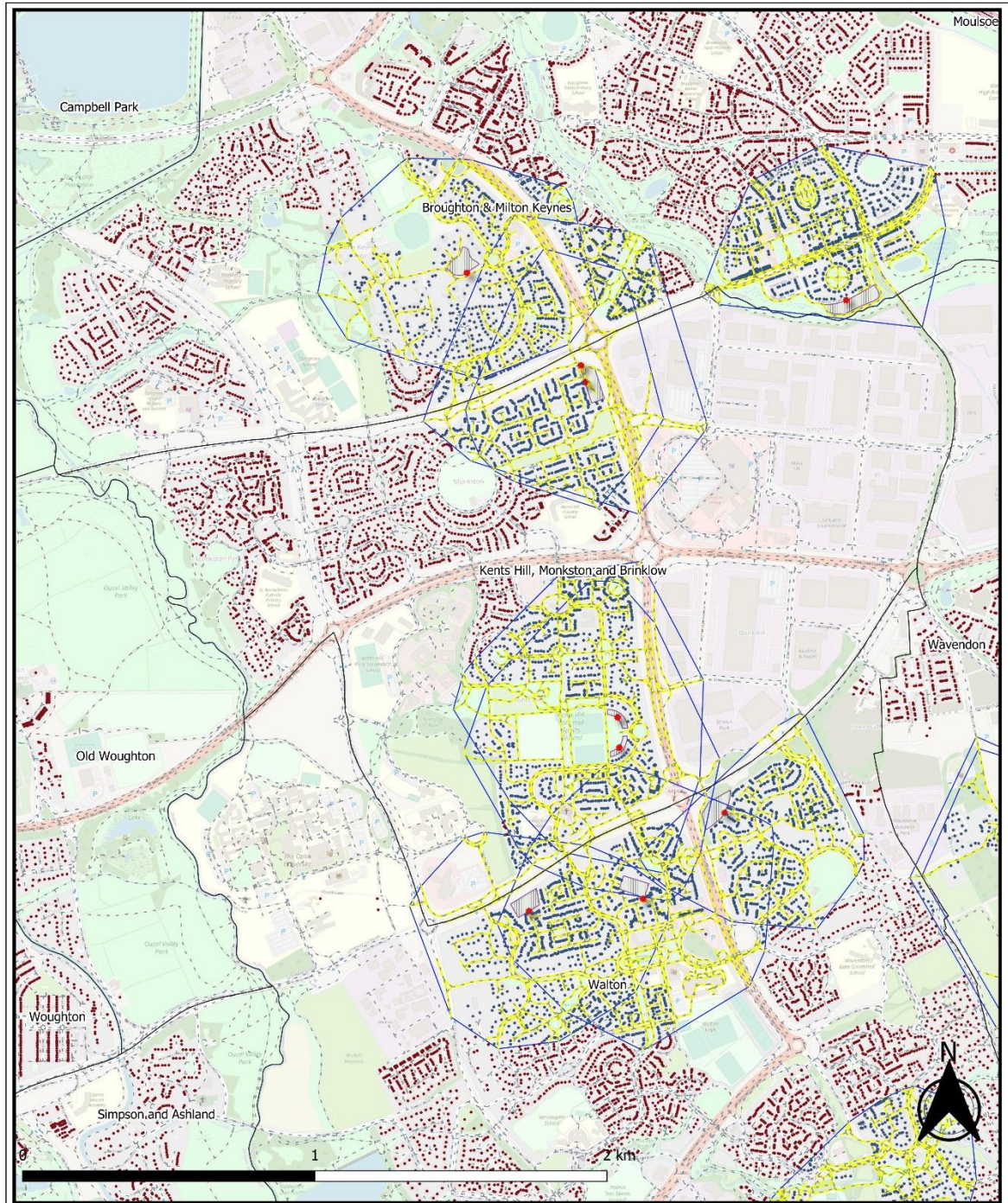


Food Growing Areas - Journey within 600m

Map data copyrighted OpenStreetMap contributors and available from <https://www.openstreetmap.org>
 Scale - Dynamic
 Print Size - A3
 Date - 24.11.2022
 Author - Oliver Bigaignon
 Department - Planning (Dev Plans)
 Map Version - V1

- Parish
- Residential Properties Excluded
- Residential Properties Within
- Network Route
- Area Served
- Food Growing Areas
- Main Access Points





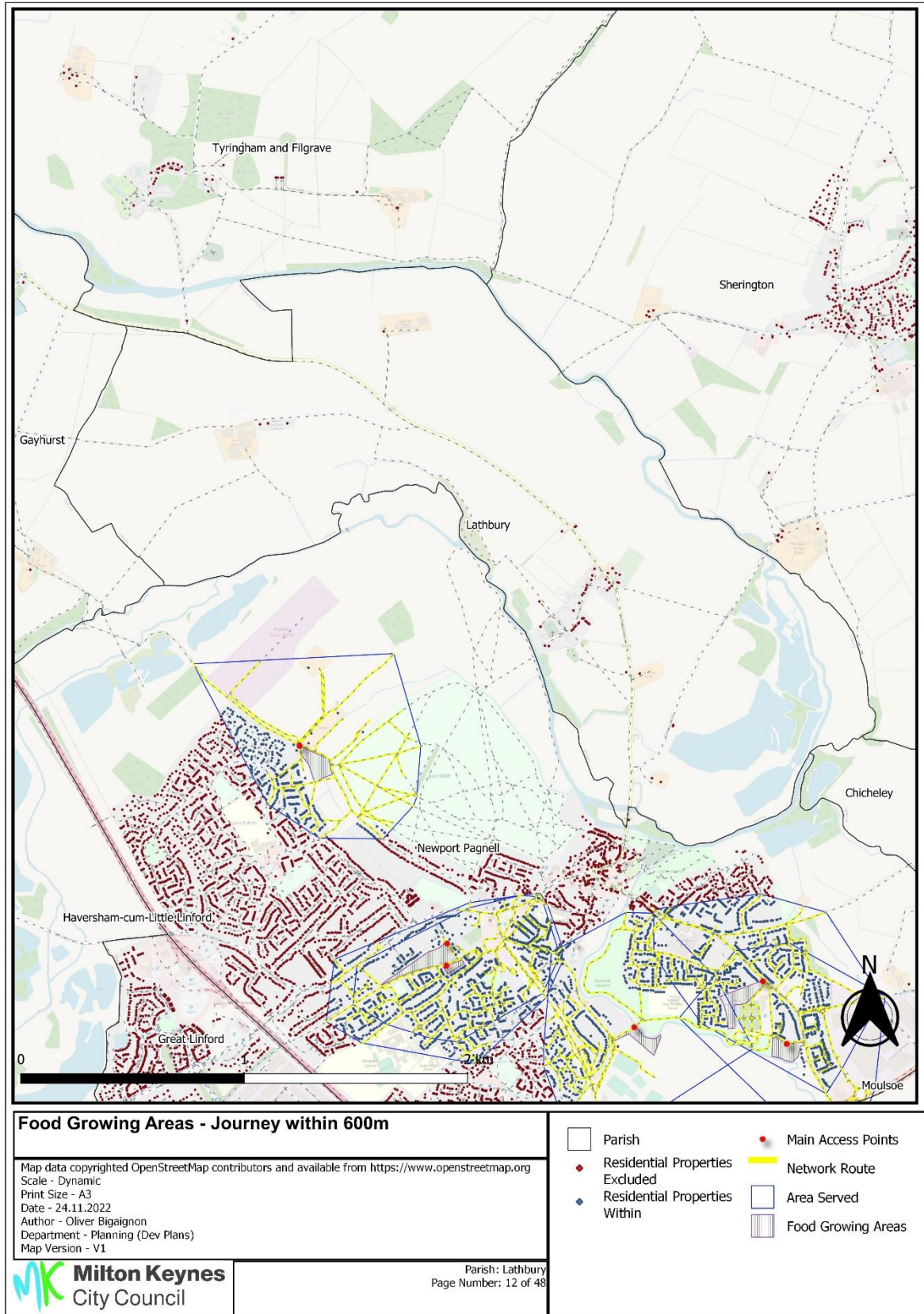
Food Growing Areas - Journey within 600m

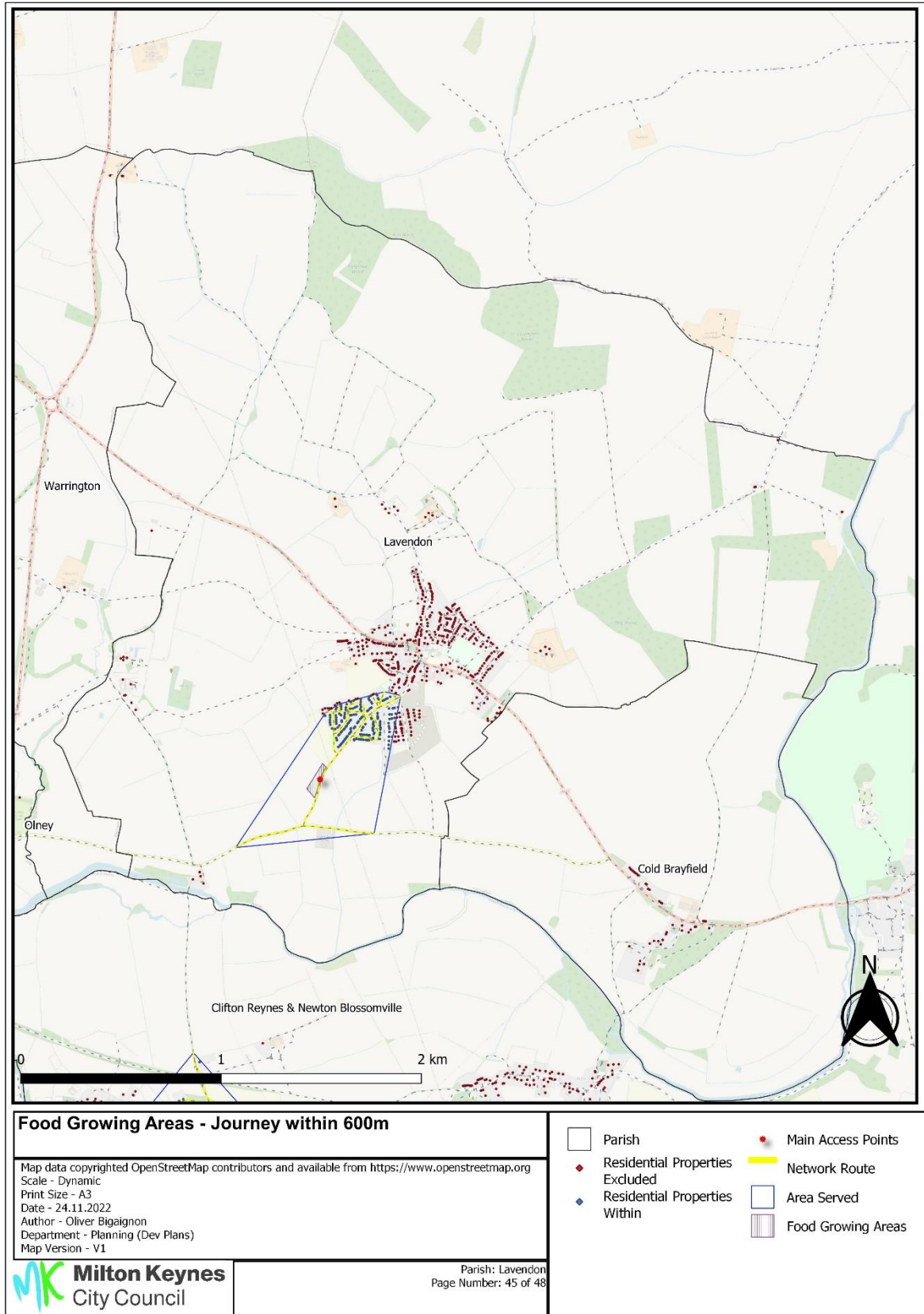
Map data copyrighted OpenStreetMap contributors and available from <https://www.openstreetmap.org>
 Scale - Dynamic
 Print Size - A3
 Date - 24.11.2022
 Author - Oliver Bigaignon
 Department - Planning (Dev Plans)
 Map Version - V1

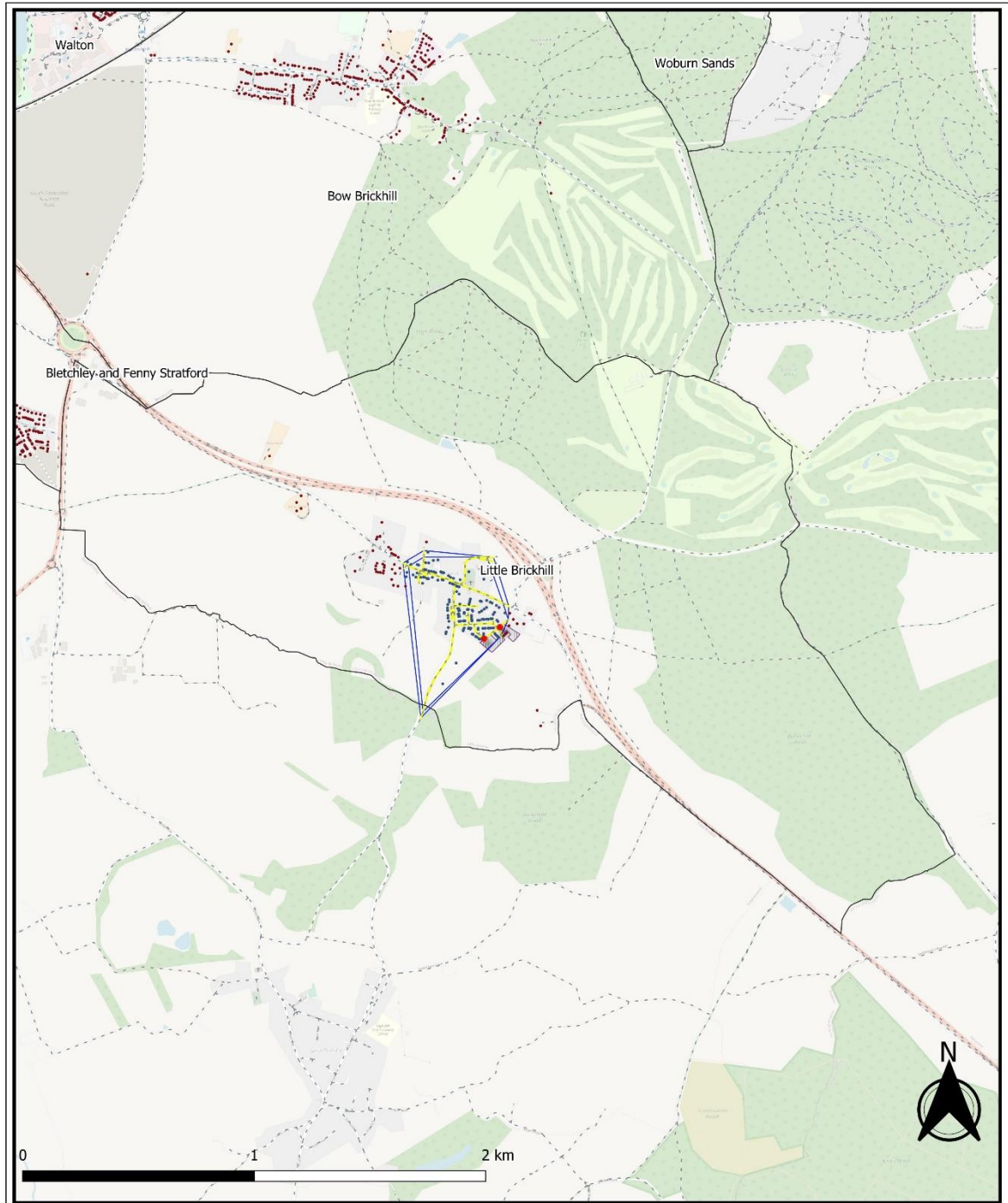
- Parish
- Residential Properties Excluded
- Residential Properties Within
- Main Access Points
- Network Route
- Area Served
- Food Growing Areas



Parish: Kents Hill, Monkston and Brinklow
 Page Number: 8 of 48



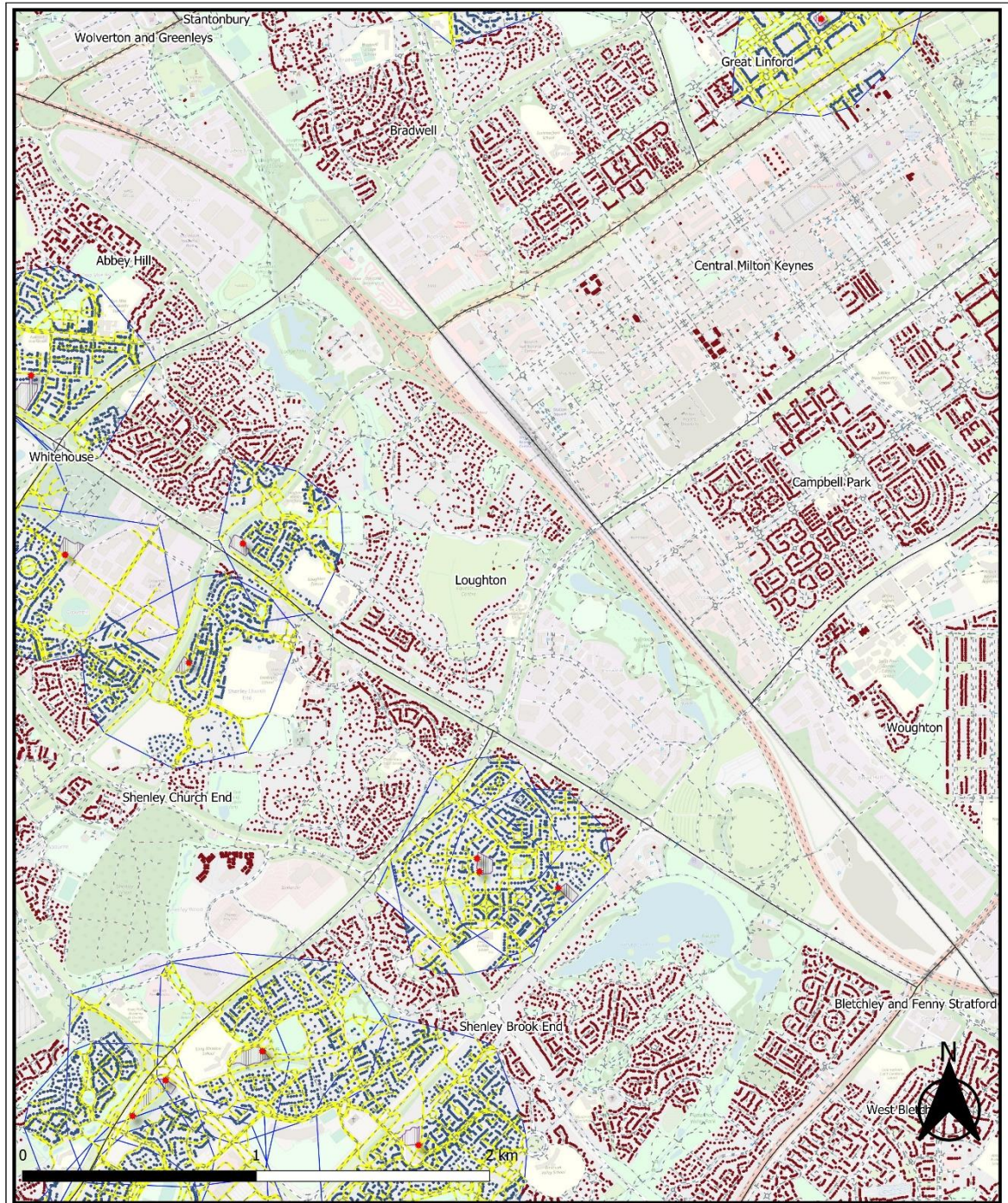




Food Growing Areas - Journey within 600m

Map data copyrighted OpenStreetMap contributors and available from <https://www.openstreetmap.org>
 Scale - Dynamic
 Print Size - A3
 Date - 24.11.2022
 Author - Oliver Bigaignon
 Department - Planning (Dev Plans)
 Map Version - V1

- Parish
- Residential Properties Excluded
- Residential Properties Within
- Network Route
- Area Served
- Food Growing Areas
- Main Access Points



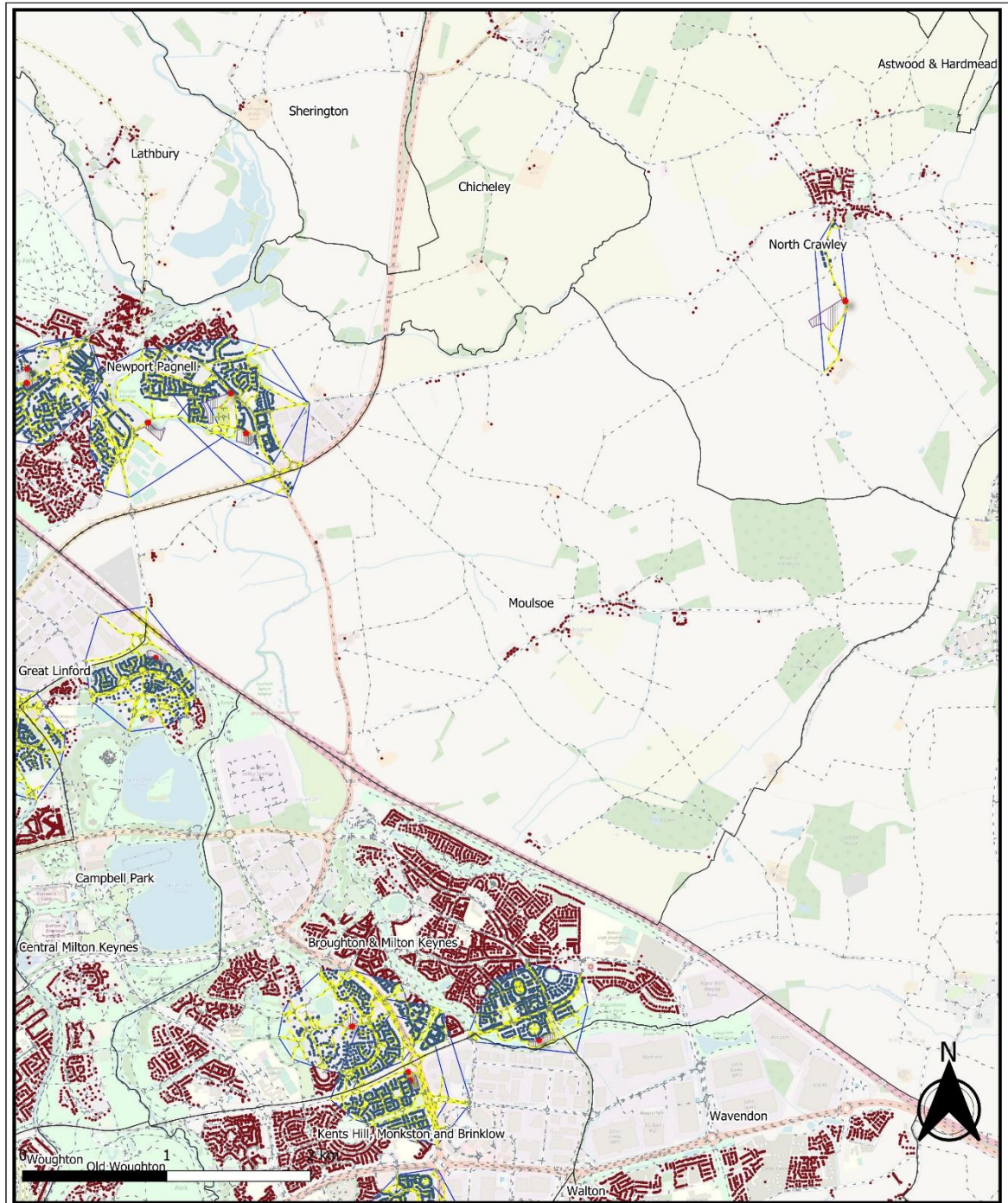
Food Growing Areas - Journey within 600m

Map data copyrighted OpenStreetMap contributors and available from <https://www.openstreetmap.org>
 Scale - Dynamic
 Print Size - A3
 Date - 24.11.2022
 Author - Oliver Bigaignon
 Department - Planning (Dev Plans)
 Map Version - V1

- Parish
- Residential Properties Excluded
- Residential Properties Within
- Main Access Points
- Network Route
- Area Served
- Food Growing Areas



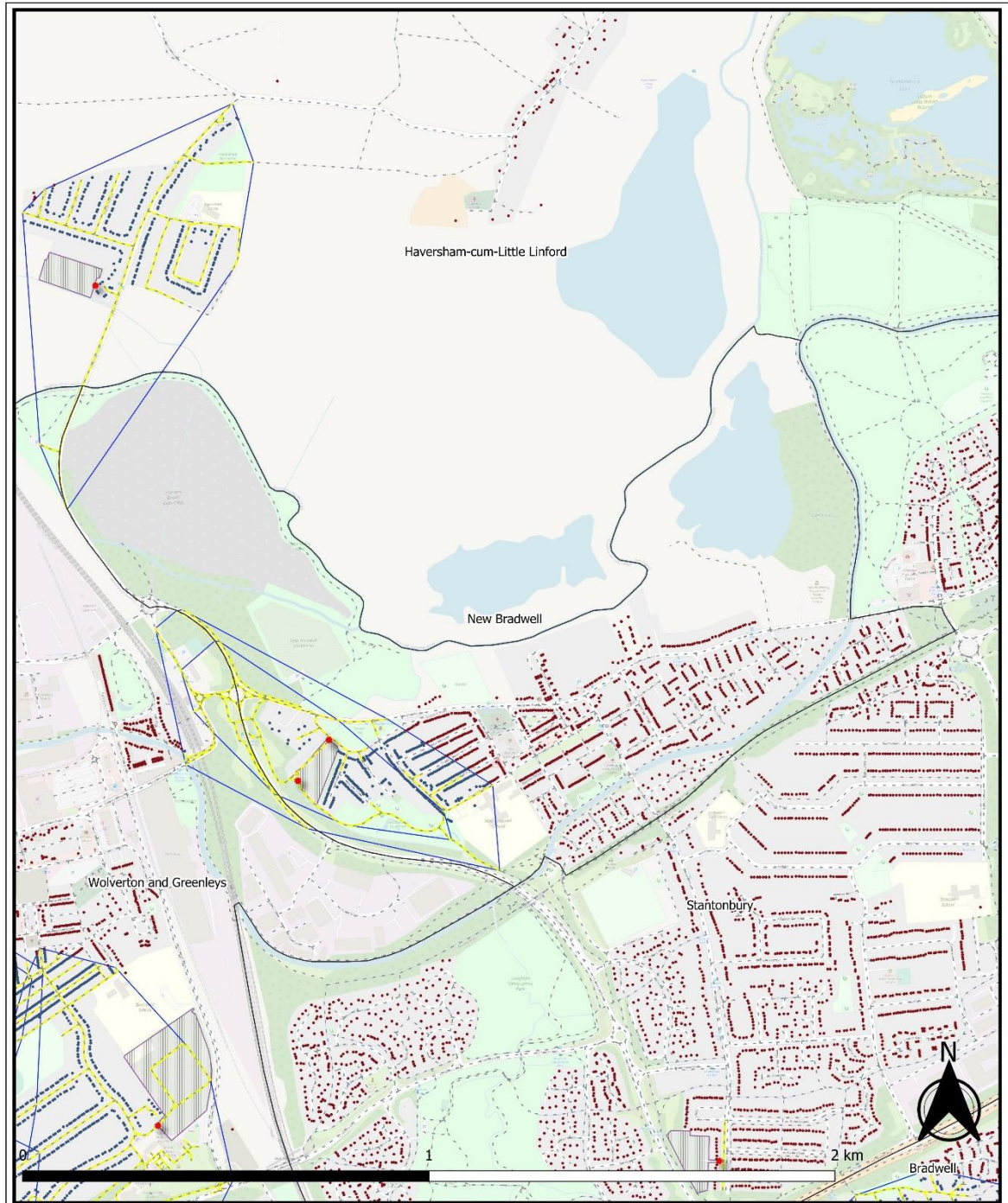
Parish: Loughton
 Page Number: 34 of 48



Food Growing Areas - Journey within 600m

Map data copyrighted OpenStreetMap contributors and available from <https://www.openstreetmap.org>
 Scale - Dynamic
 Print Size - A3
 Date - 24.11.2022
 Author - Oliver Bigaignon
 Department - Planning (Dev Plans)
 Map Version - V1

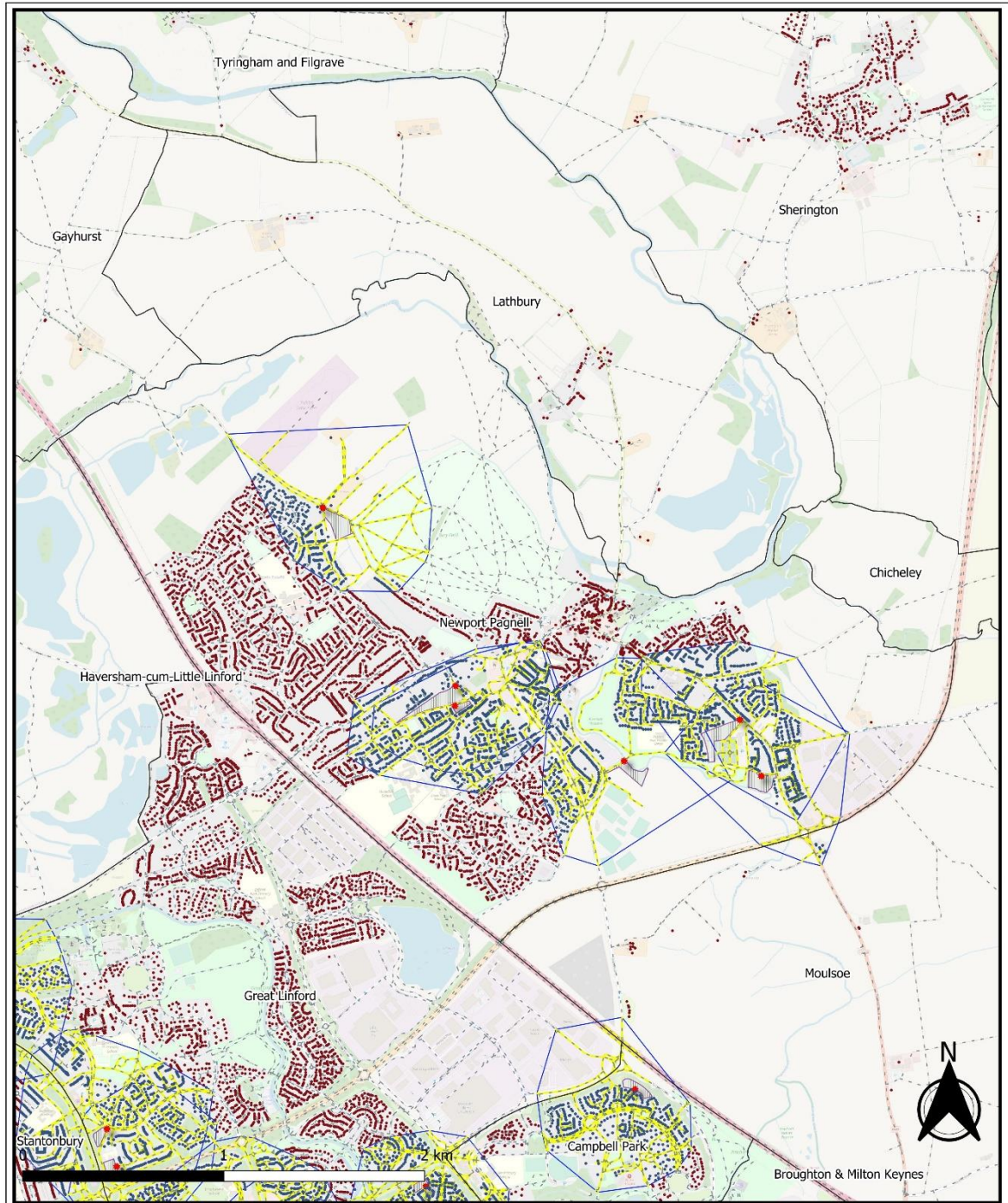
- Parish
- ◆ Residential Properties Excluded
- ◆ Residential Properties Within
- ◆ Main Access Points
- Network Route
- Area Served
- Food Growing Areas



Food Growing Areas - Journey within 600m

Map data copyrighted OpenStreetMap contributors and available from <https://www.openstreetmap.org>
 Scale - Dynamic
 Print Size - A3
 Date - 24.11.2022
 Author - Oliver Bigaignon
 Department - Planning (Dev Plans)
 Map Version - V1

- Parish
- Residential Properties Excluded
- Residential Properties Within
- Network Route
- Area Served
- Food Growing Areas
- Main Access Points



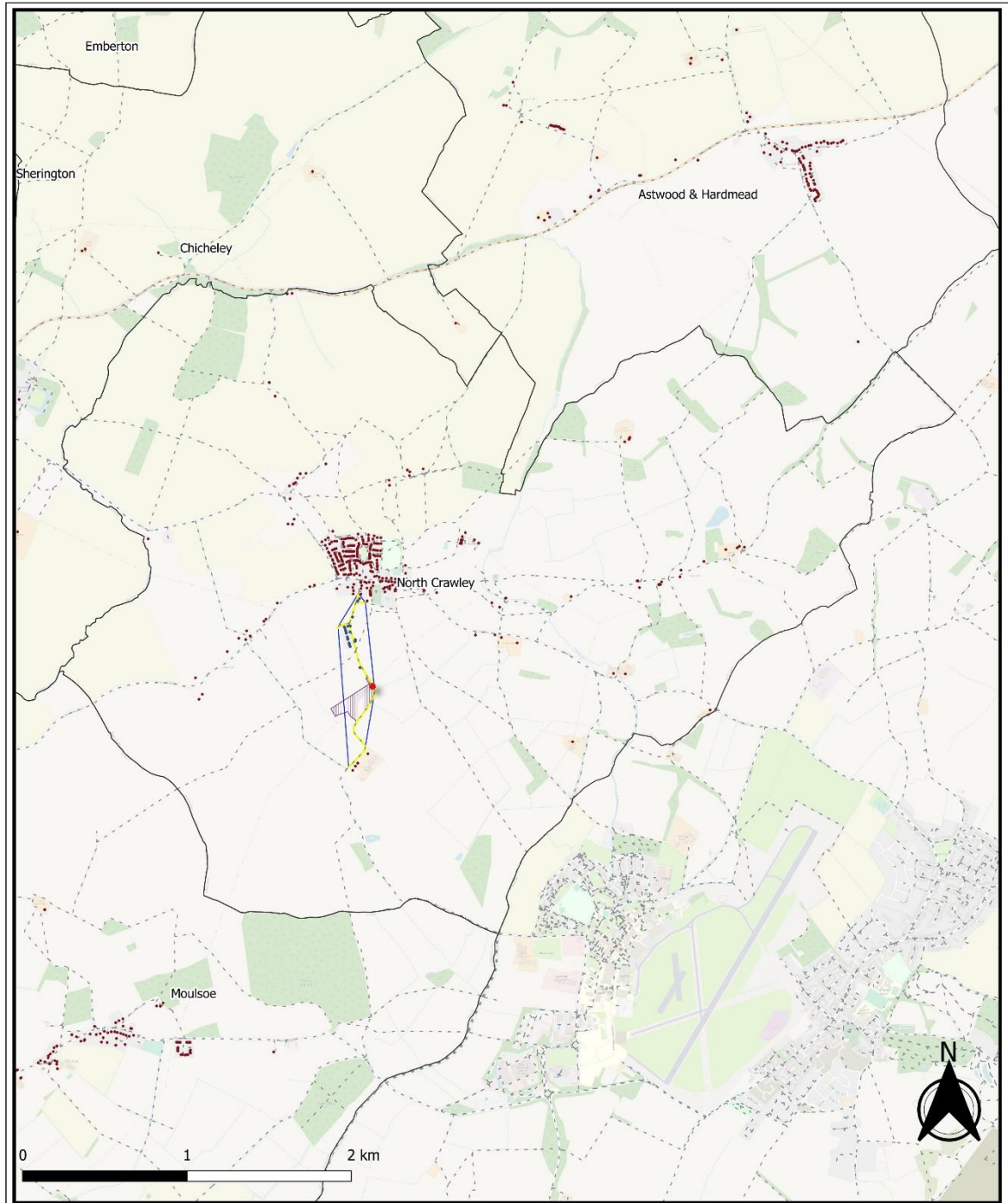
Food Growing Areas - Journey within 600m

Map data copyright OpenStreetMap contributors and available from <https://www.openstreetmap.org>
 Scale - Dynamic
 Print Size - A3
 Date - 24.11.2022
 Author - Oliver Bigaignon
 Department - Planning (Dev Plans)
 Map Version - V1

- Parish
- Residential Properties Excluded
- Residential Properties Within
- Main Access Points
- Network Route
- Area Served
- Food Growing Areas

Milton Keynes
City Council

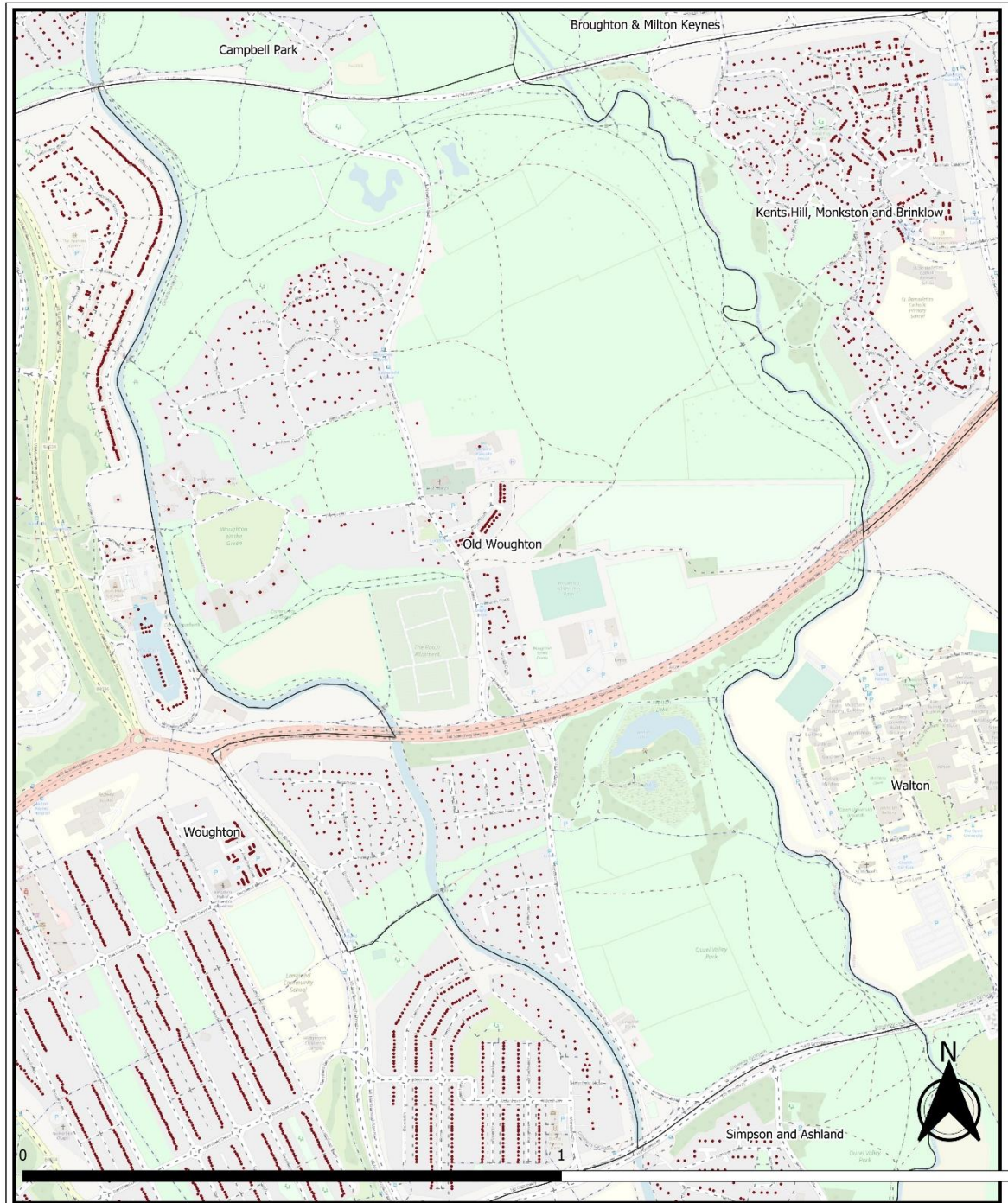
Parish: Newport Pagnell
Page Number: 11 of 48



Food Growing Areas - Journey within 600m

Map data copyrighted OpenStreetMap contributors and available from <https://www.openstreetmap.org>
 Scale - Dynamic
 Print Size - A3
 Date - 24.11.2022
 Author - Oliver Bigaignon
 Department - Planning (Dev Plans)
 Map Version - V1

- Parish
- ◆ Residential Properties Excluded
- ◆ Residential Properties Within
- ★ Main Access Points
- Network Route
- Area Served
- Food Growing Areas



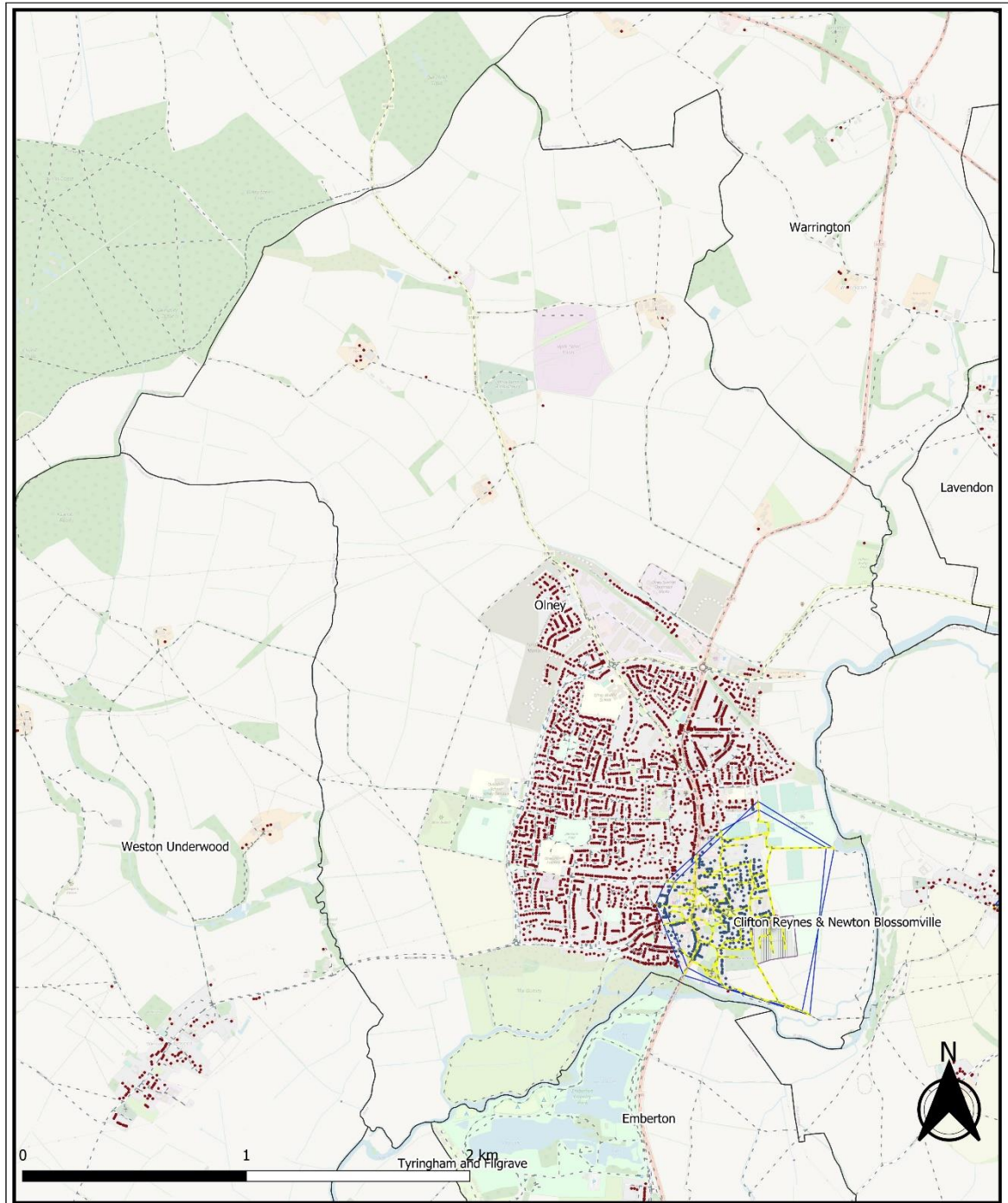
Food Growing Areas - Journey within 600m

Map data copyrighted OpenStreetMap contributors and available from <https://www.openstreetmap.org>
 Scale - Dynamic
 Print Size - A3
 Date - 24.11.2022
 Author - Oliver Bigaignon
 Department - Planning (Dev Plans)
 Map Version - V1



Parish: Old Woughton
 Page Number: 38 of 48

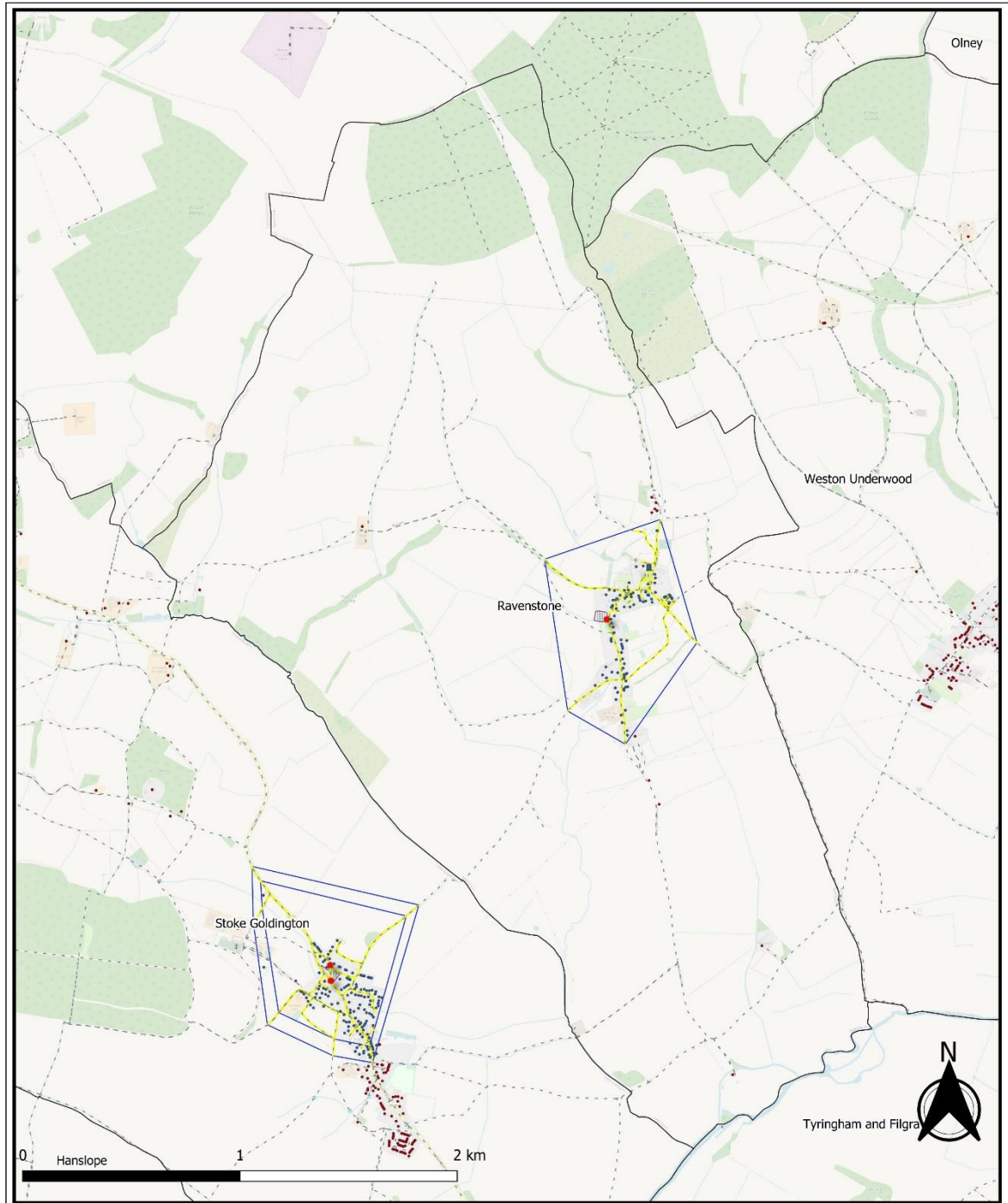
- Parish
- ◆ Residential Properties Excluded
- ◆ Residential Properties Within
- ★ Main Access Points
- Network Route
- Area Served
- Food Growing Areas



Food Growing Areas - Journey within 600m

Map data copyrighted OpenStreetMap contributors and available from <https://www.openstreetmap.org>
 Scale - Dynamic
 Print Size - A3
 Date - 24.11.2022
 Author - Oliver Bigaignon
 Department - Planning (Dev Plans)
 Map Version - V1

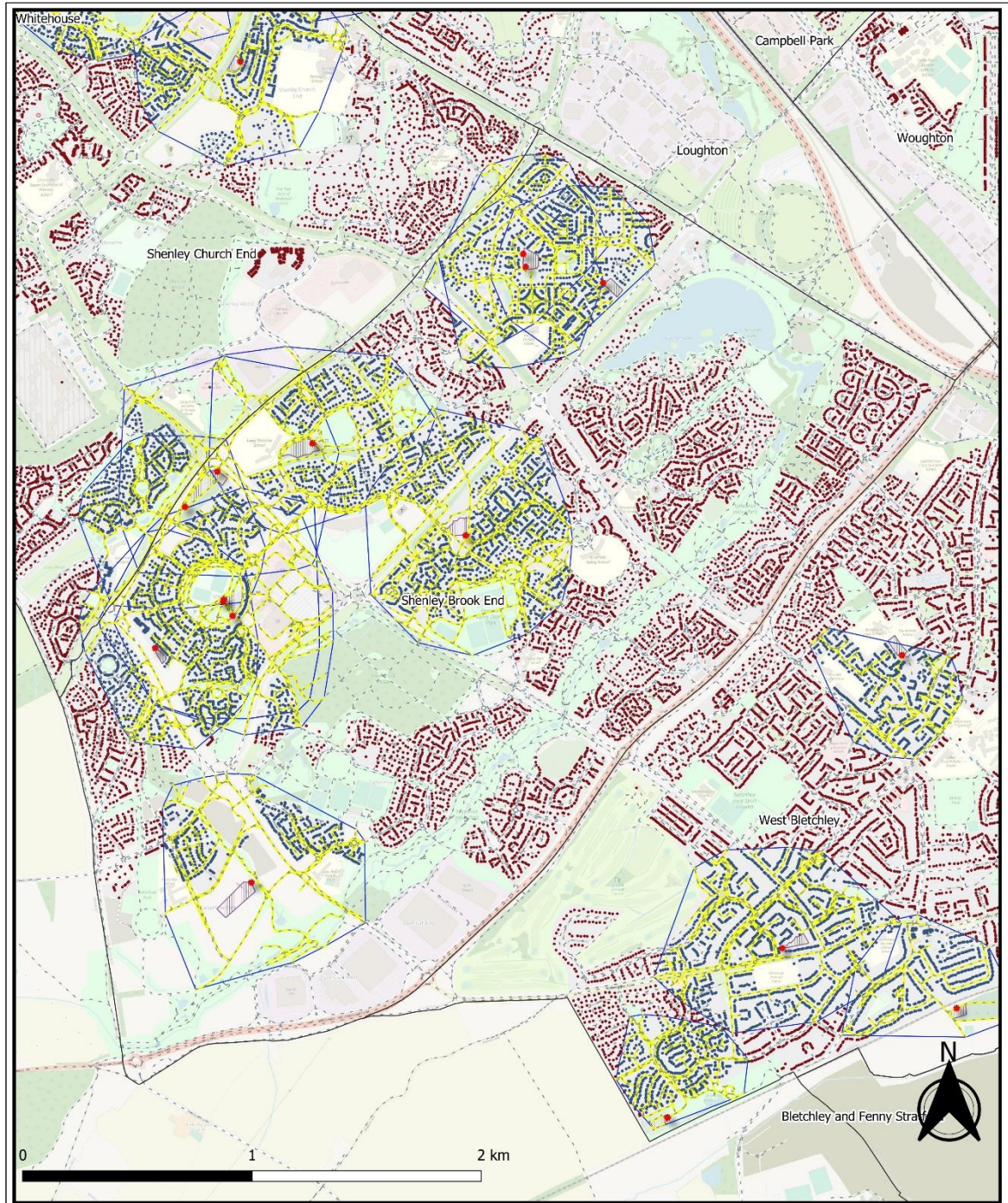
- Parish
- ◆ Residential Properties Excluded
- ◆ Residential Properties Within
- ★ Main Access Points
- Network Route
- Area Served
- Food Growing Areas



Food Growing Areas - Journey within 600m

Map data copyrighted OpenStreetMap contributors and available from <https://www.openstreetmap.org>
 Scale - Dynamic
 Print Size - A3
 Date - 24.11.2022
 Author - Oliver Bigaignon
 Department - Planning (Dev Plans)
 Map Version - V1

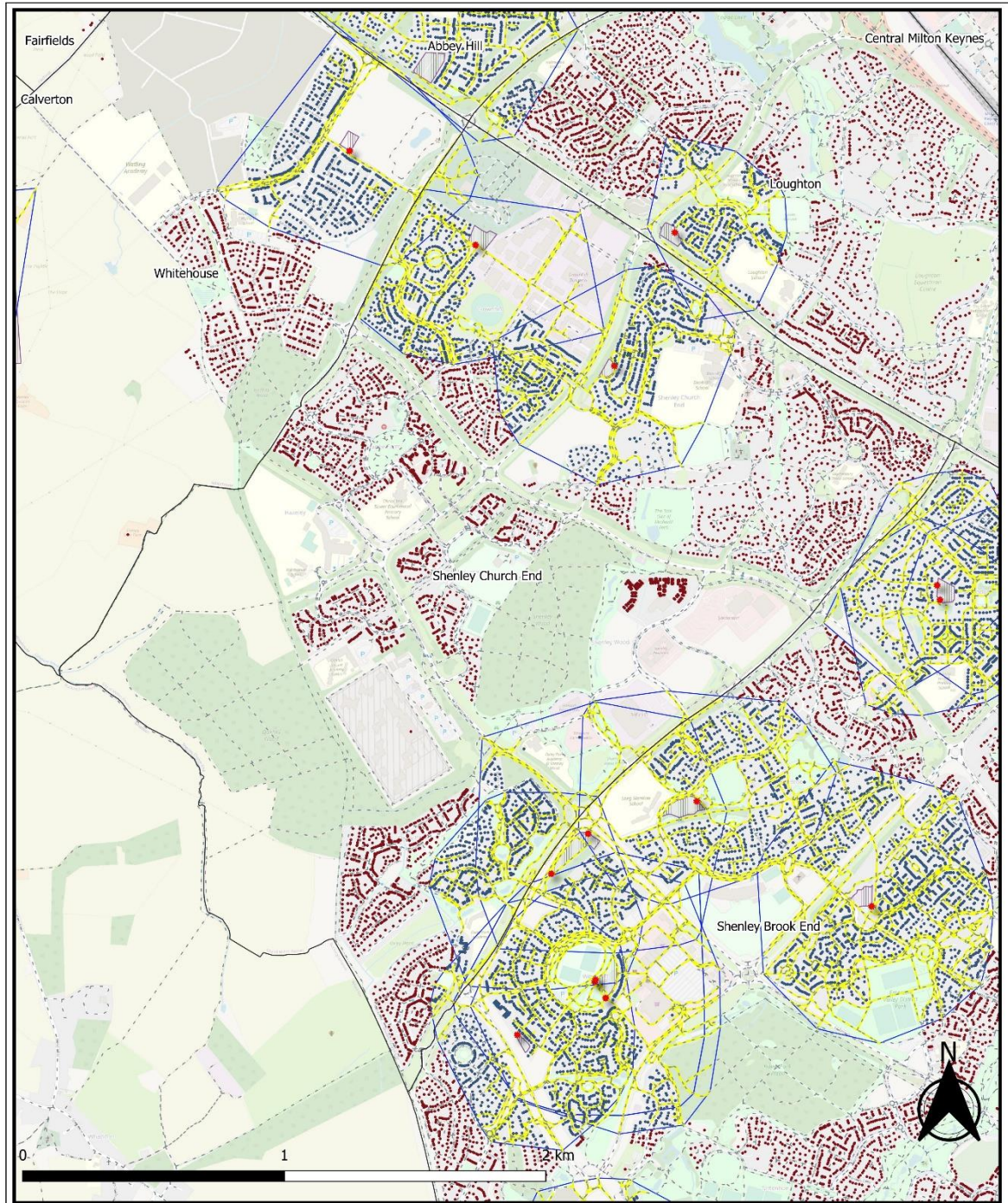
- Parish
- ◆ Residential Properties Excluded
- ◆ Residential Properties Within
- ★ Main Access Points
- Network Route
- Area Served
- Food Growing Areas



Food Growing Areas - Journey within 600m

Map data copyright OpenStreetMap contributors and available from <https://www.openstreetmap.org>
 Scale - Dynamic
 Print Size - A3
 Date - 24.11.2022
 Author - Oliver Bigaignon
 Department - Planning (Dev Plans)
 Map Version - V1

- Parish
- Residential Properties Excluded
- Residential Properties Within
- Network Route
- Area Served
- Food Growing Areas
- Main Access Points



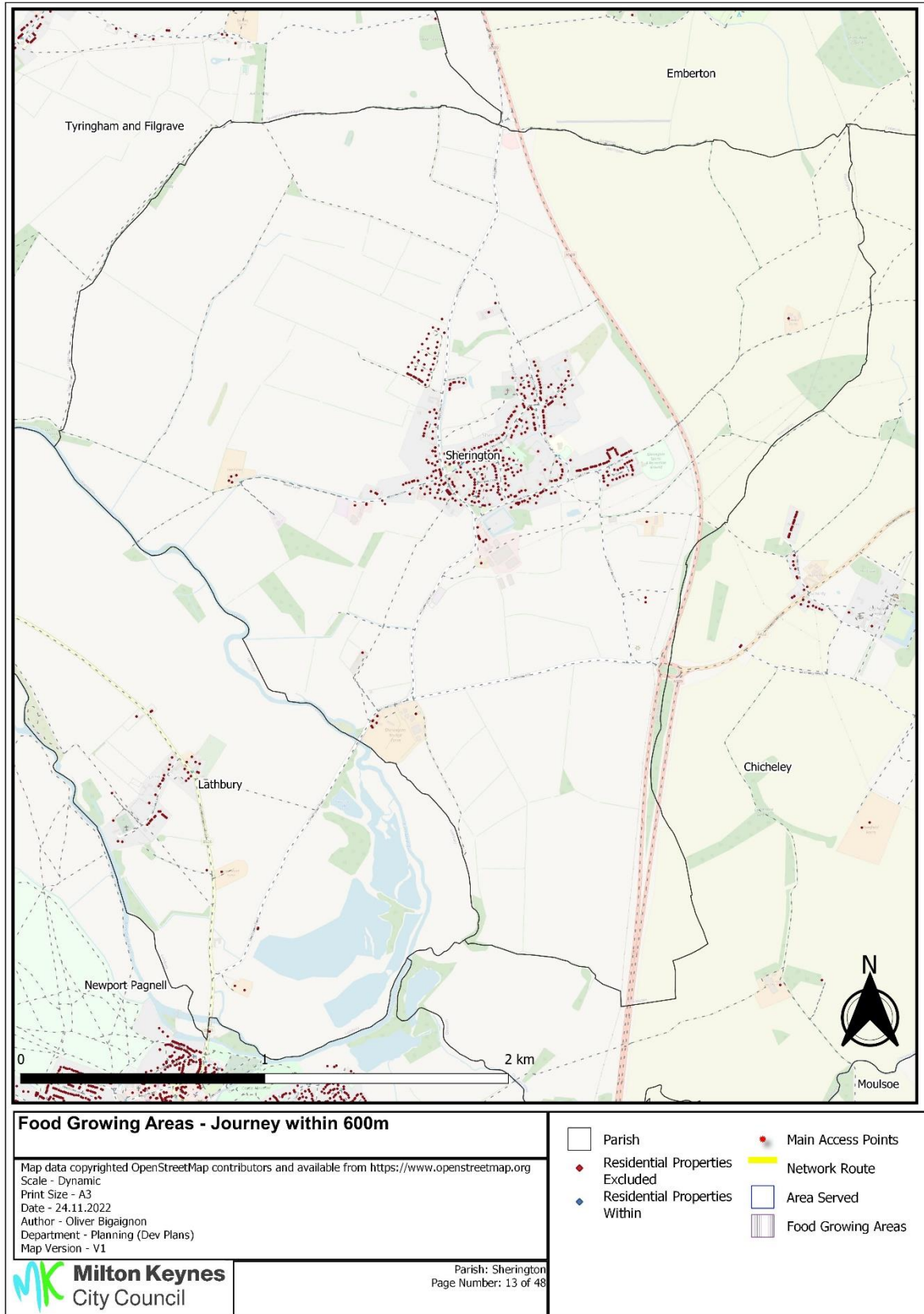
Food Growing Areas - Journey within 600m

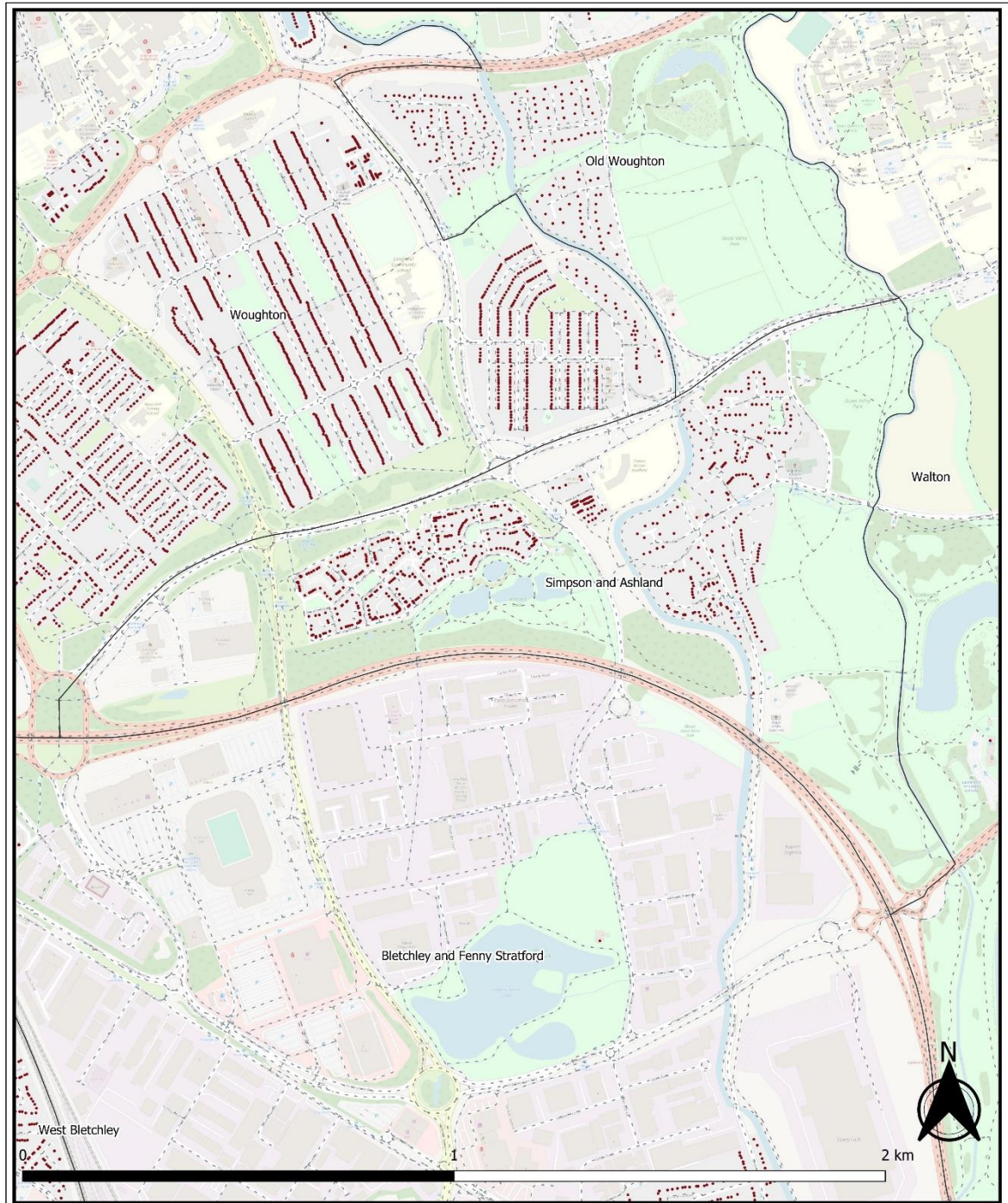
Map data copyrighted OpenStreetMap contributors and available from <https://www.openstreetmap.org>
 Scale - Dynamic
 Print Size - A3
 Date - 24.11.2022
 Author - Oliver Bigaignon
 Department - Planning (Dev Plans)
 Map Version - V1



Parish: Shenley Church End
 Page Number: 33 of 48

- Parish
- Residential Properties Excluded
- Residential Properties Within
- Network Route
- Area Served
- Food Growing Areas
- Main Access Points





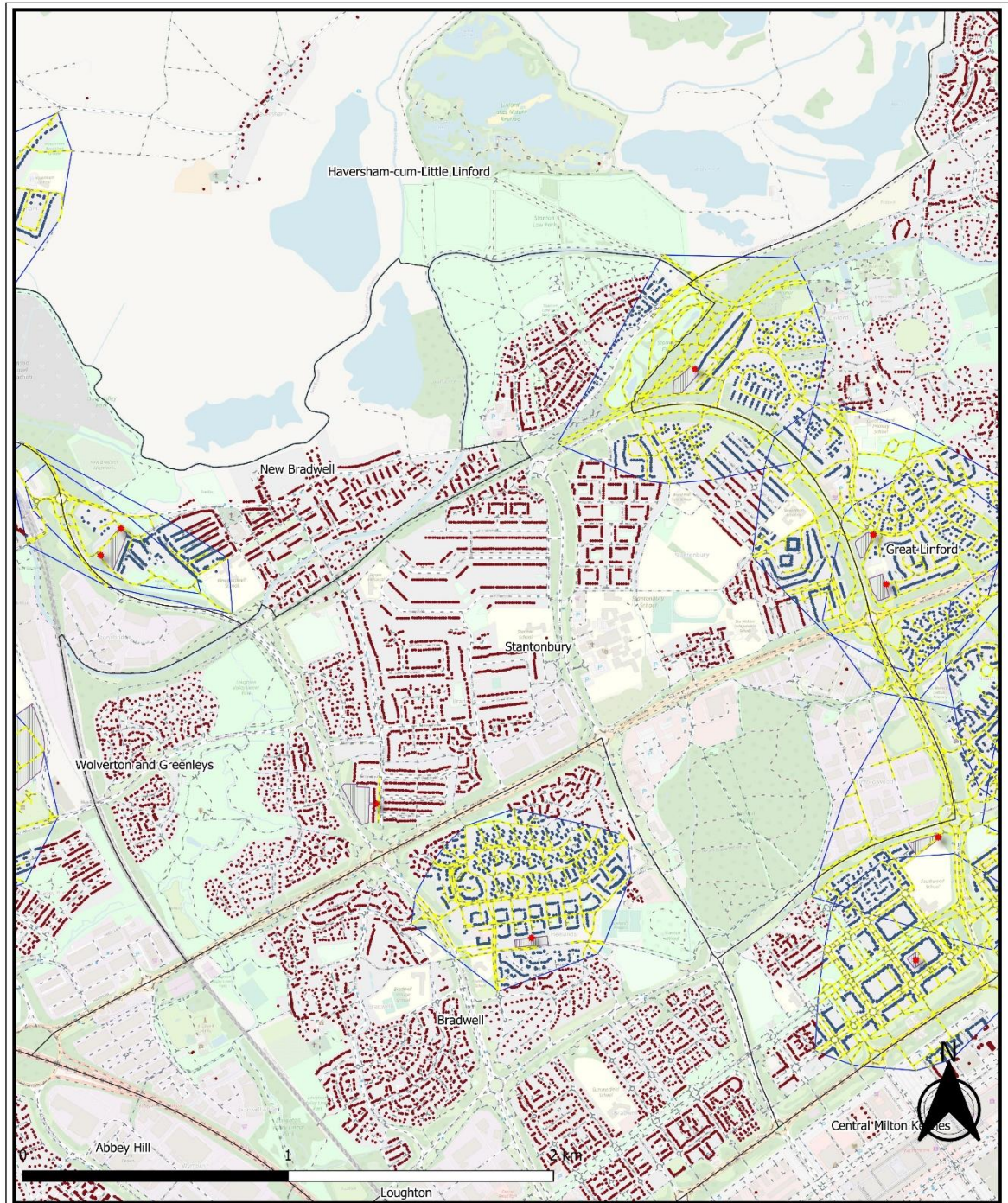
Food Growing Areas - Journey within 600m

Map data copyrighted OpenStreetMap contributors and available from <https://www.openstreetmap.org>
 Scale - Dynamic
 Print Size - A3
 Date - 24.11.2022
 Author - Oliver Bigaignon
 Department - Planning (Dev Plans)
 Map Version - V1



Parish: Simpson and Ashland
 Page Number: 19 of 48

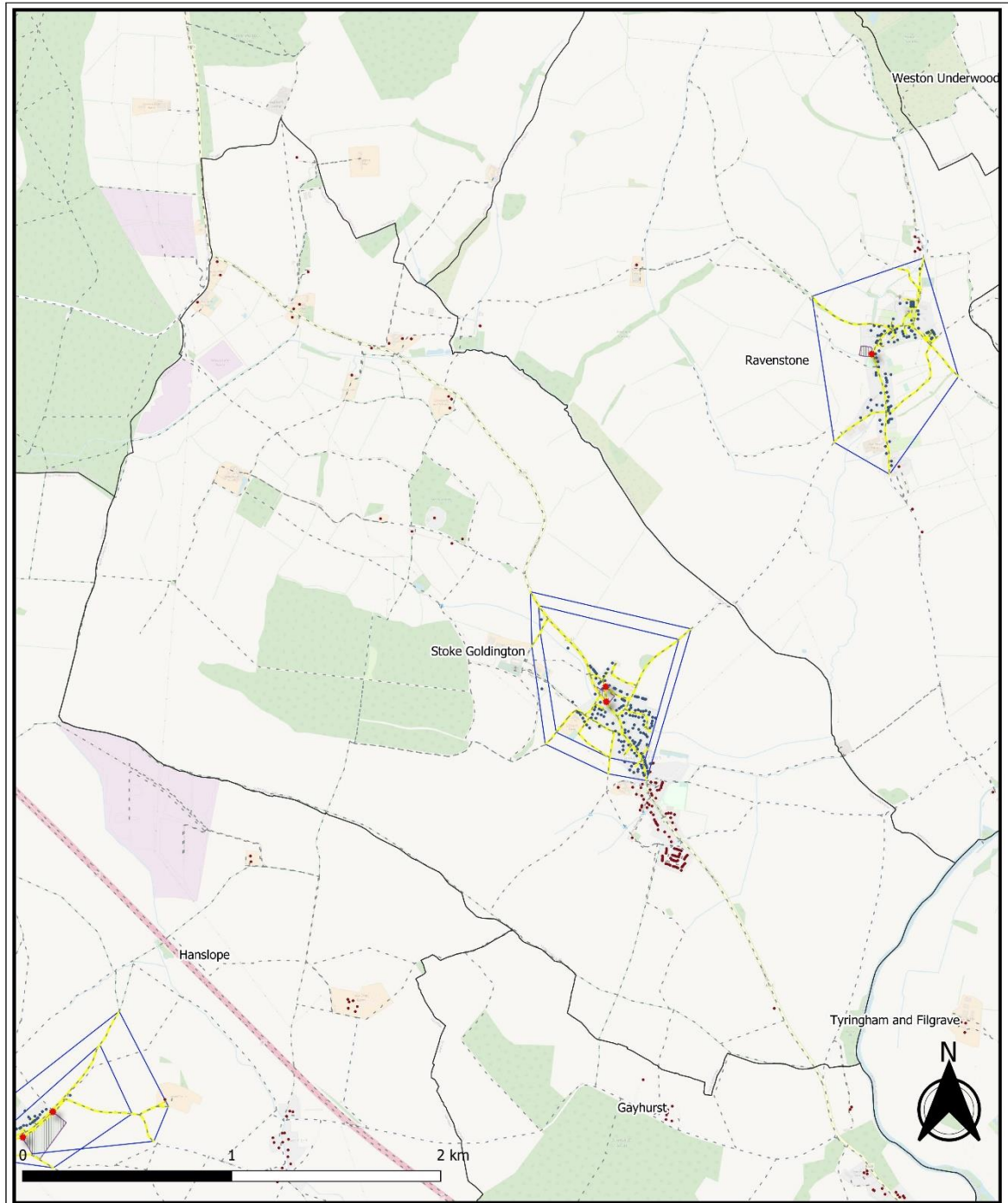
- Parish
- Residential Properties Excluded
- Residential Properties Within
- Main Access Points
- Network Route
- Area Served
- Food Growing Areas



Food Growing Areas - Journey within 600m

Map data copyrighted OpenStreetMap contributors and available from <https://www.openstreetmap.org>
 Scale - Dynamic
 Print Size - A3
 Date - 24.11.2022
 Author - Oliver Bigaignon
 Department - Planning (Dev Plans)
 Map Version - V1

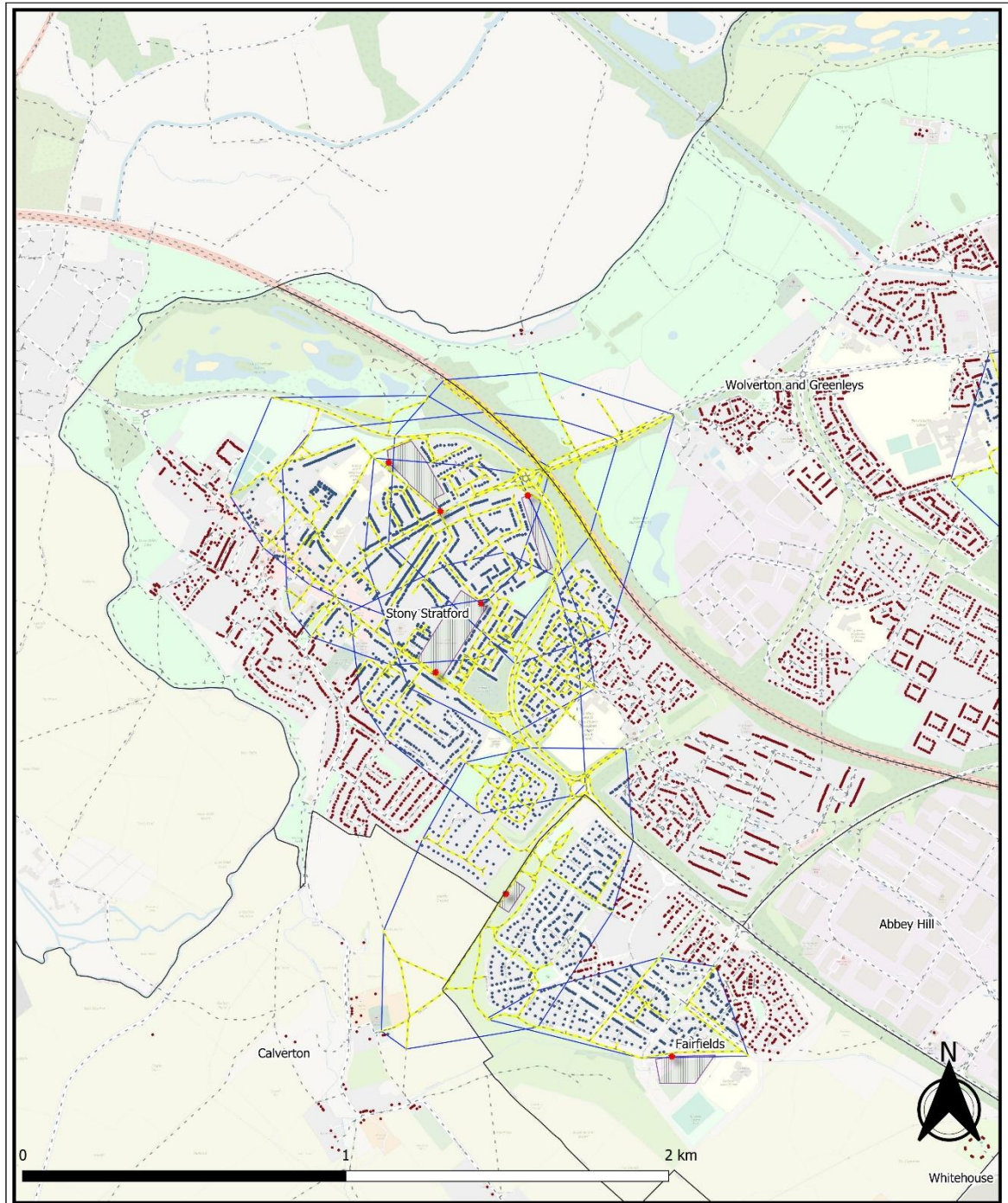
- Parish
- Residential Properties Excluded
- Residential Properties Within
- Main Access Points
- Network Route
- Area Served
- Food Growing Areas



Food Growing Areas - Journey within 600m

Map data copyrighted OpenStreetMap contributors and available from <https://www.openstreetmap.org>
 Scale - Dynamic
 Print Size - A3
 Date - 24.11.2022
 Author - Oliver Bigaignon
 Department - Planning (Dev Plans)
 Map Version - V1

- Parish
- ◆ Residential Properties Excluded
- ◆ Residential Properties Within
- Network Route
- Area Served
- Food Growing Areas
- ★ Main Access Points



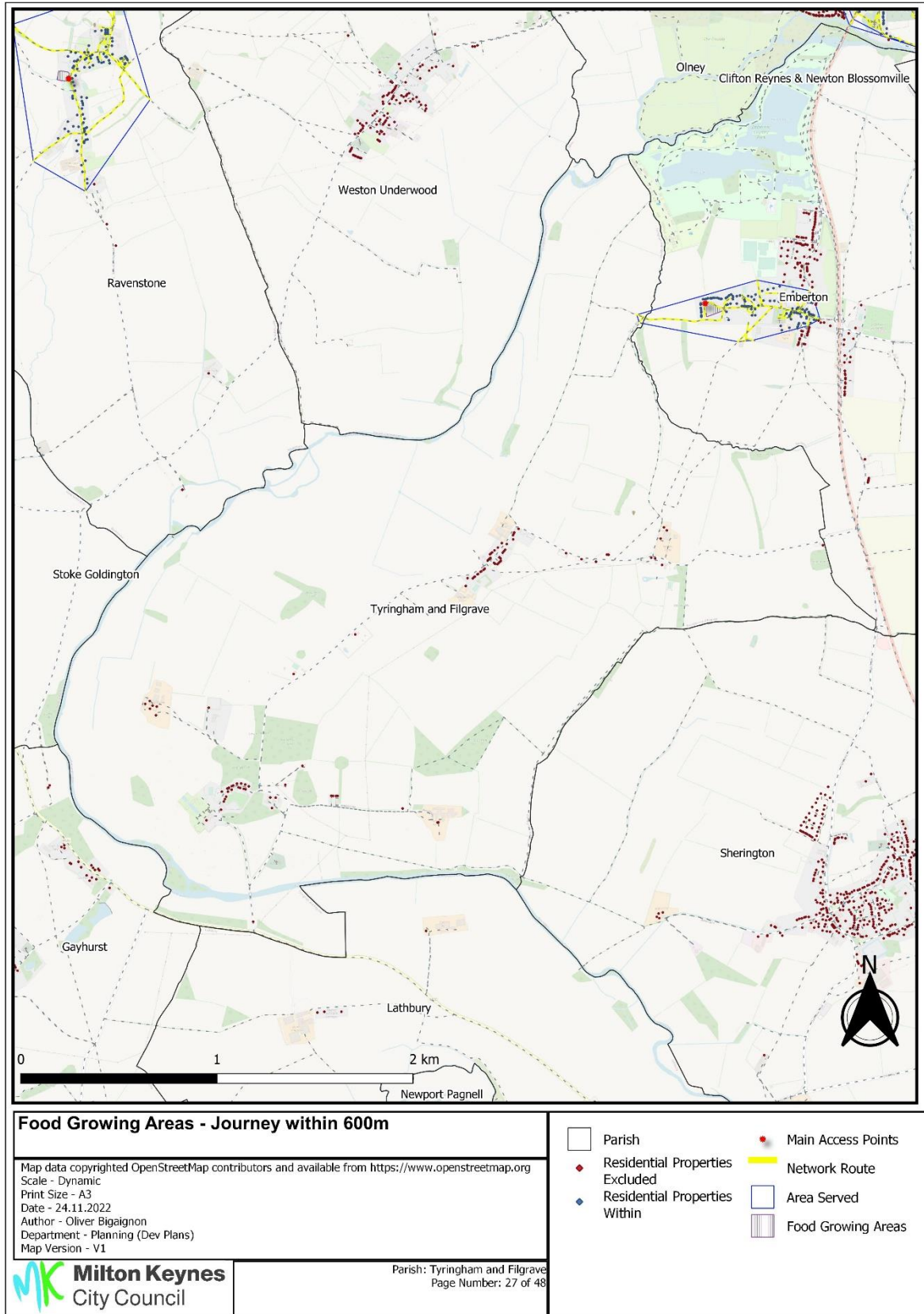
Food Growing Areas - Journey within 600m

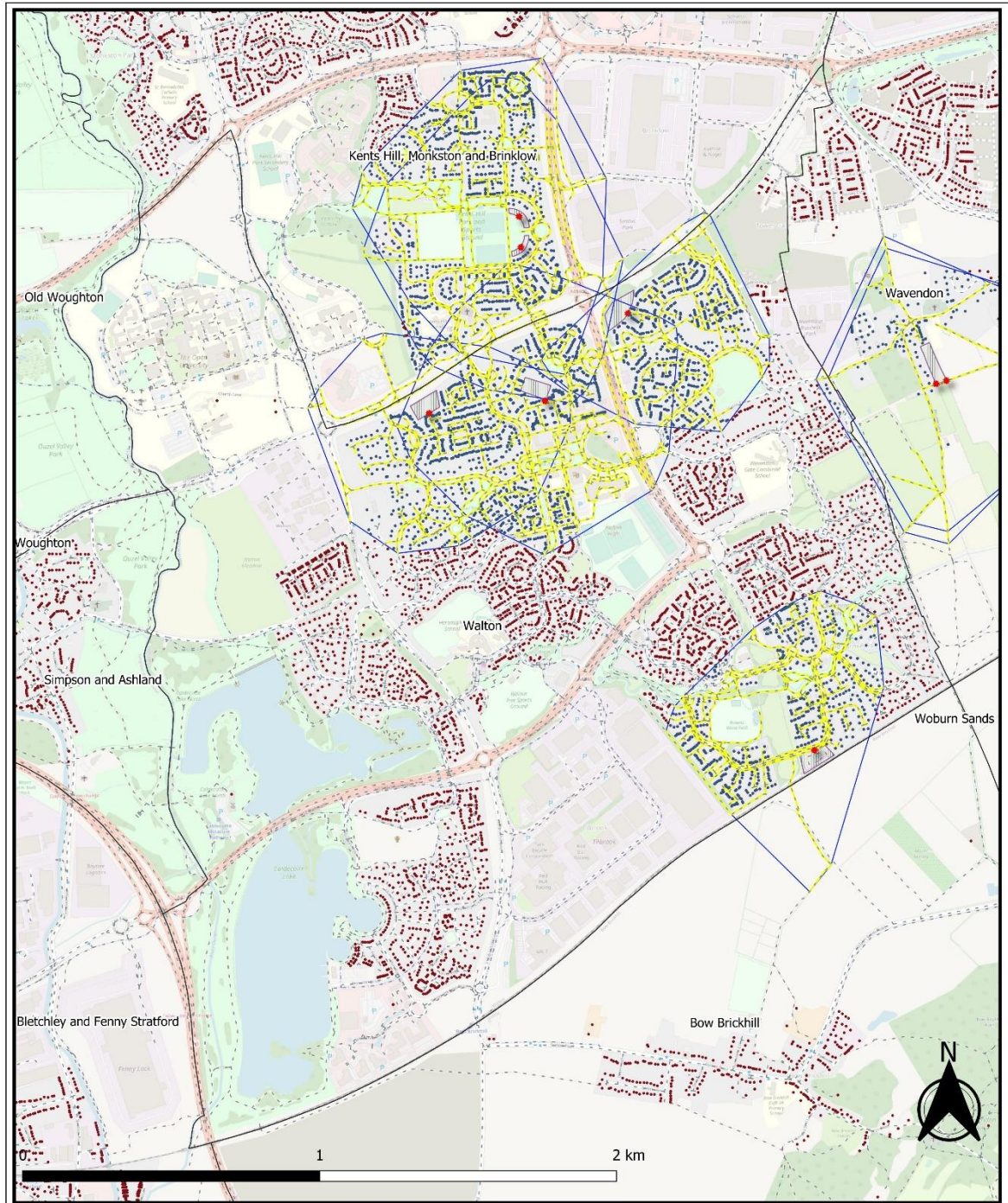
Map data copyright OpenStreetMap contributors and available from <https://www.openstreetmap.org>
 Scale - Dynamic
 Print Size - A3
 Date - 24.11.2022
 Author - Oliver Bigaignon
 Department - Planning (Dev Plans)
 Map Version - V1



Parish: Stony Stratford
 Page Number: 36 of 48

- Parish
- ◆ Residential Properties Excluded
- ◆ Residential Properties Within
- ★ Main Access Points
- Network Route
- Area Served
- Food Growing Areas

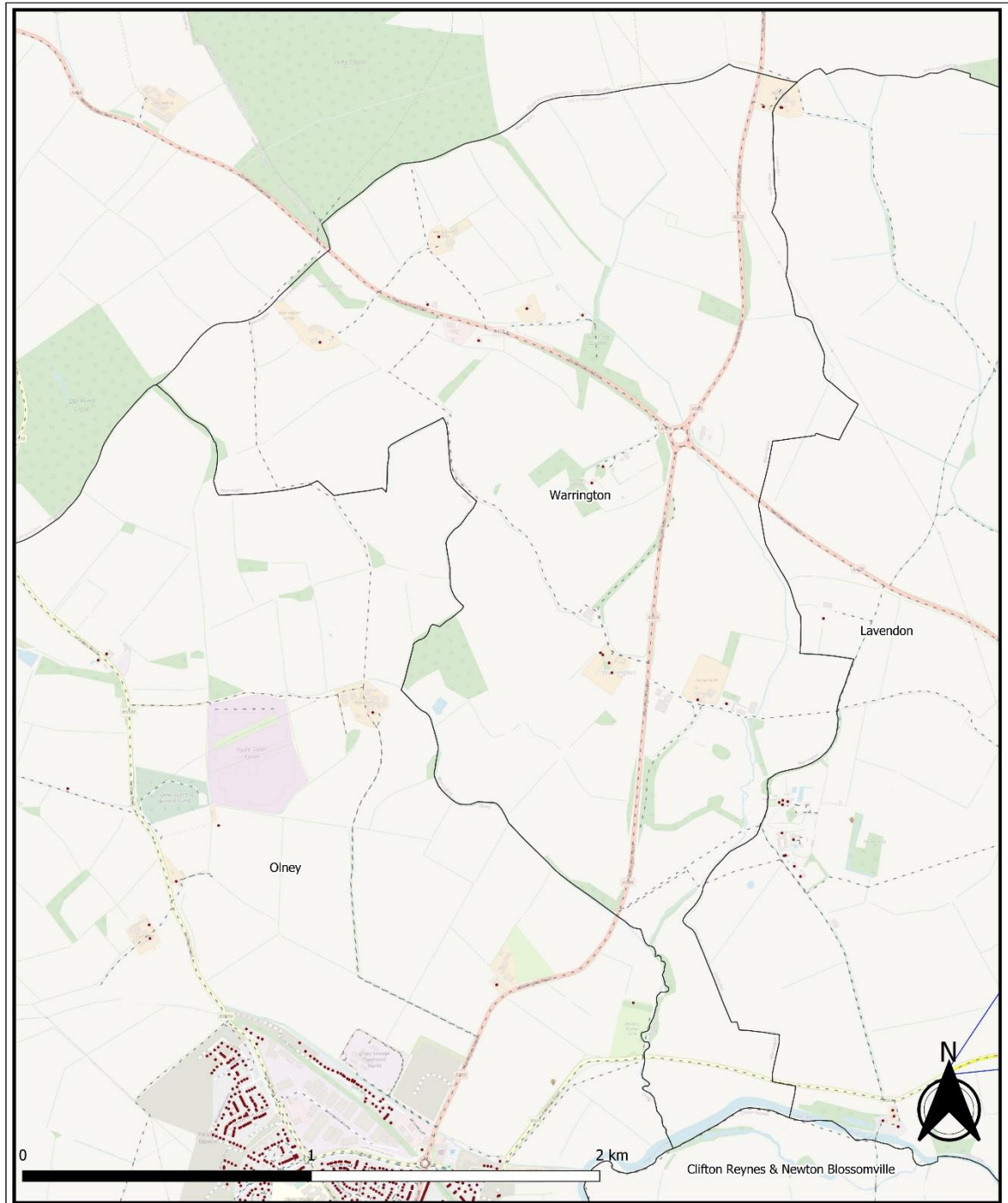




Food Growing Areas - Journey within 600m

Map data copyrighted OpenStreetMap contributors and available from <https://www.openstreetmap.org>
 Scale - Dynamic
 Print Size - A3
 Date - 24.11.2022
 Author - Oliver Bigaignon
 Department - Planning (Dev Plans)
 Map Version - V1

- Parish
- Residential Properties Excluded
- Residential Properties Within
- Network Route
- Area Served
- Food Growing Areas
- Main Access Points



Food Growing Areas - Journey within 600m

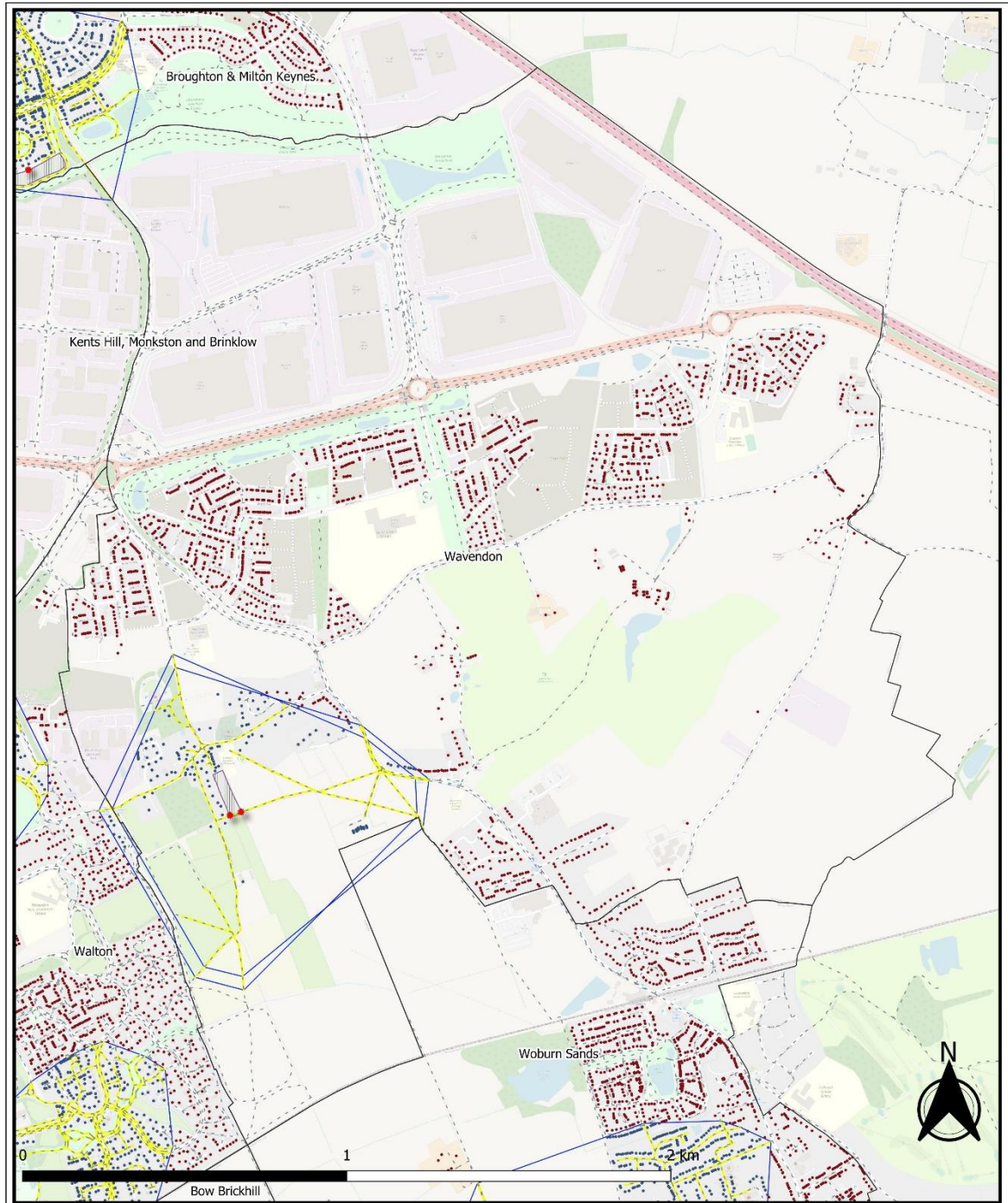
Map data copyrighted OpenStreetMap contributors and available from <https://www.openstreetmap.org>
 Scale - Dynamic
 Print Size - A3
 Date - 24.11.2022
 Author - Oliver Bigaignon
 Department - Planning (Dev Plans)
 Map Version - V1



Parish: Warrington
 Page Number: 20 of 48

- Parish
- ◆ Residential Properties Excluded
- ◆ Residential Properties Within
- ★ Main Access Points
- Network Route
- Area Served
- Food Growing Areas

Annex 23 Accessibility to Food Growing Areas by accessible routes 600m



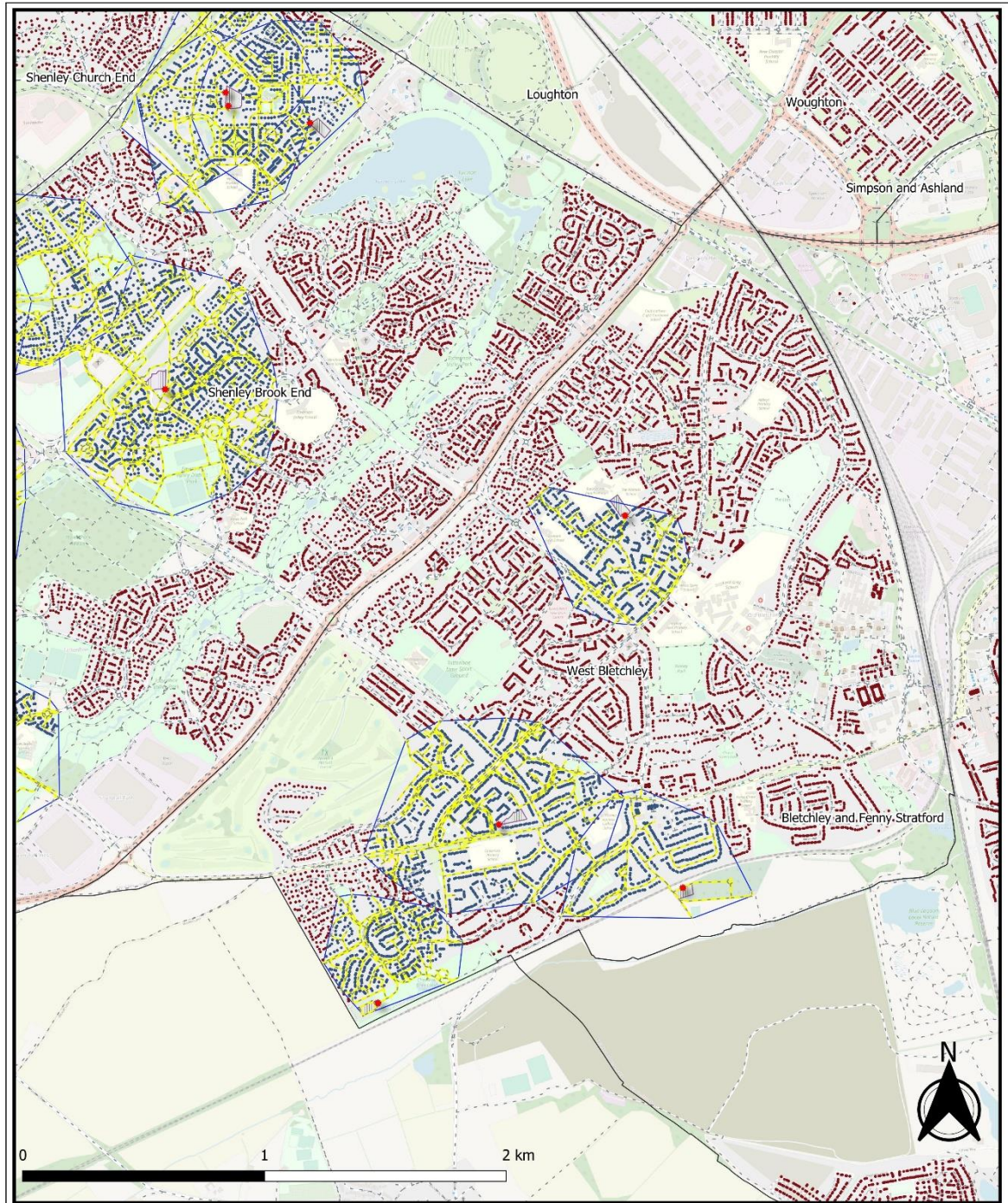
Food Growing Areas - Journey within 600m

Map data copyrighted OpenStreetMap contributors and available from <https://www.openstreetmap.org>
 Scale - Dynamic
 Print Size - A3
 Date - 24.11.2022
 Author - Oliver Bigaignon
 Department - Planning (Dev Plans)
 Map Version - V1

- Parish
- ◆ Residential Properties Excluded
- ◆ Residential Properties Within
- Network Route
- Area Served
- Food Growing Areas
- ★ Main Access Points



Parish: Wavendon
 Page Number: 9 of 48



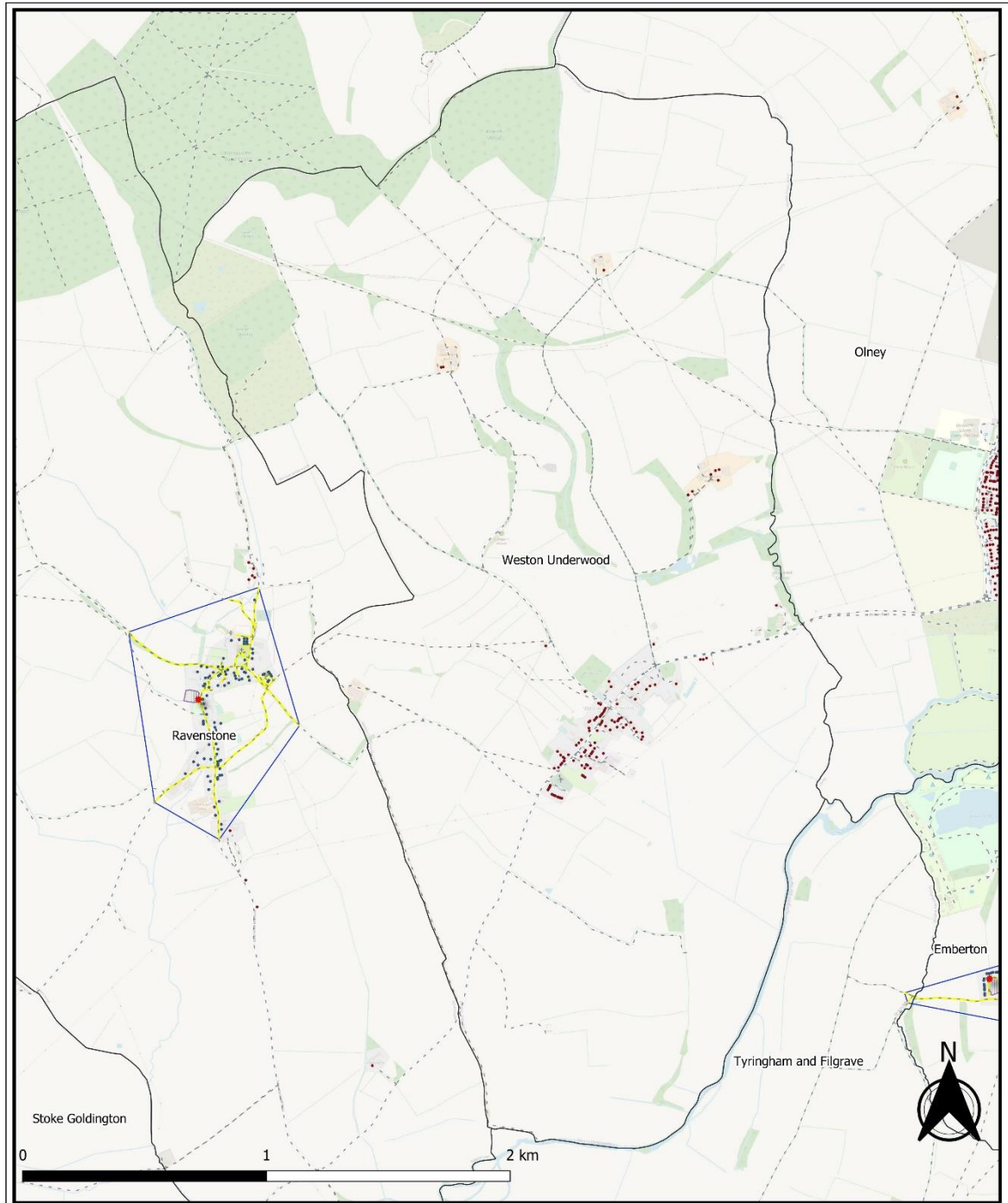
Food Growing Areas - Journey within 600m

Map data copyrighted OpenStreetMap contributors and available from <https://www.openstreetmap.org>
 Scale - Dynamic
 Print Size - A3
 Date - 24.11.2022
 Author - Oliver Bigaignon
 Department - Planning (Dev Plans)
 Map Version - V1



Parish: West Bletchley
 Page Number: 21 of 48

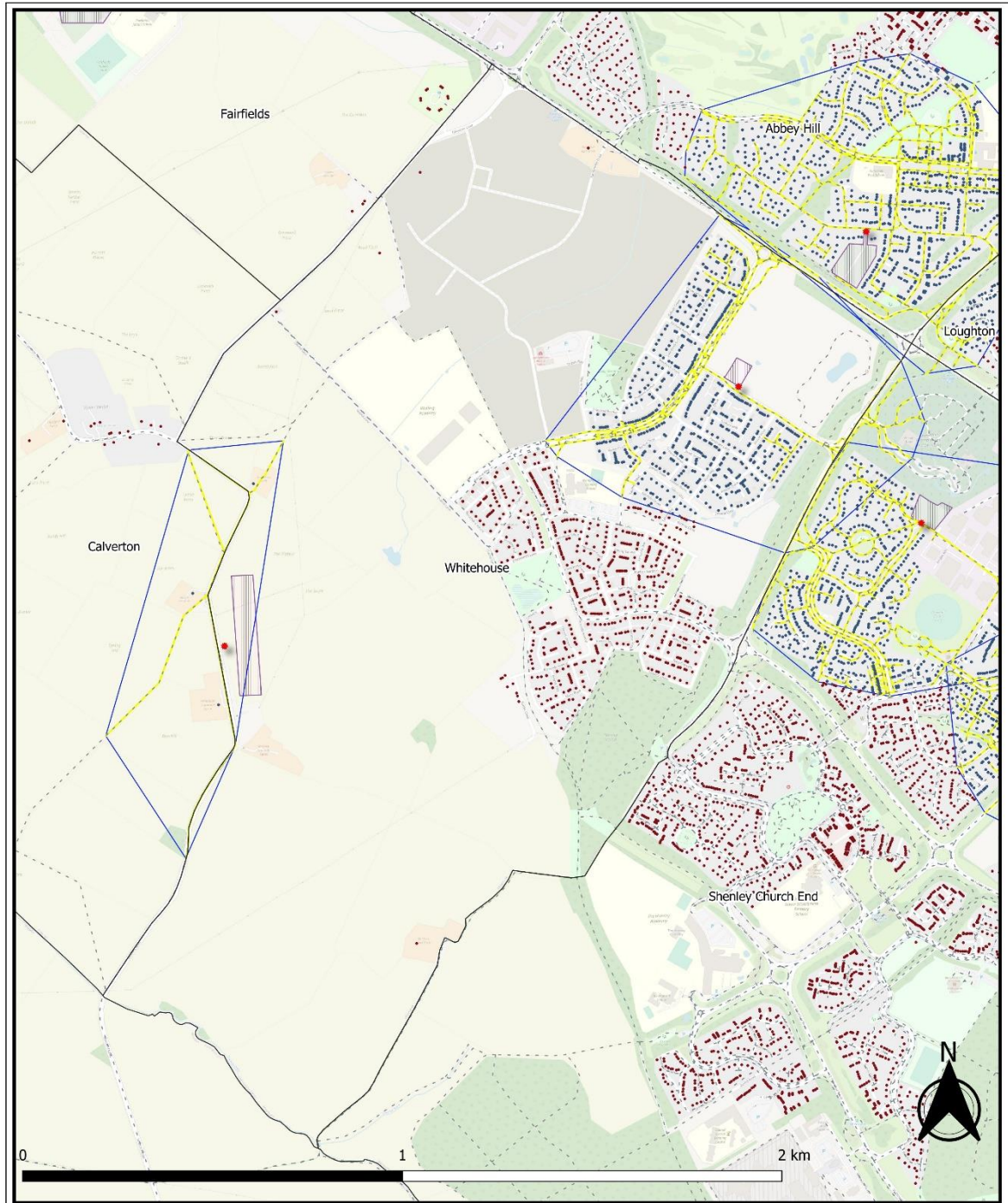
- Parish
- Residential Properties Excluded
- Residential Properties Within
- Main Access Points
- Network Route
- Area Served
- Food Growing Areas



Food Growing Areas - Journey within 600m

Map data copyrighted OpenStreetMap contributors and available from <https://www.openstreetmap.org>
 Scale - Dynamic
 Print Size - A3
 Date - 24.11.2022
 Author - Oliver Bigaignon
 Department - Planning (Dev Plans)
 Map Version - V1

- Parish
- Residential Properties Excluded
- Residential Properties Within
- Network Route
- Area Served
- Food Growing Areas
- Main Access Points

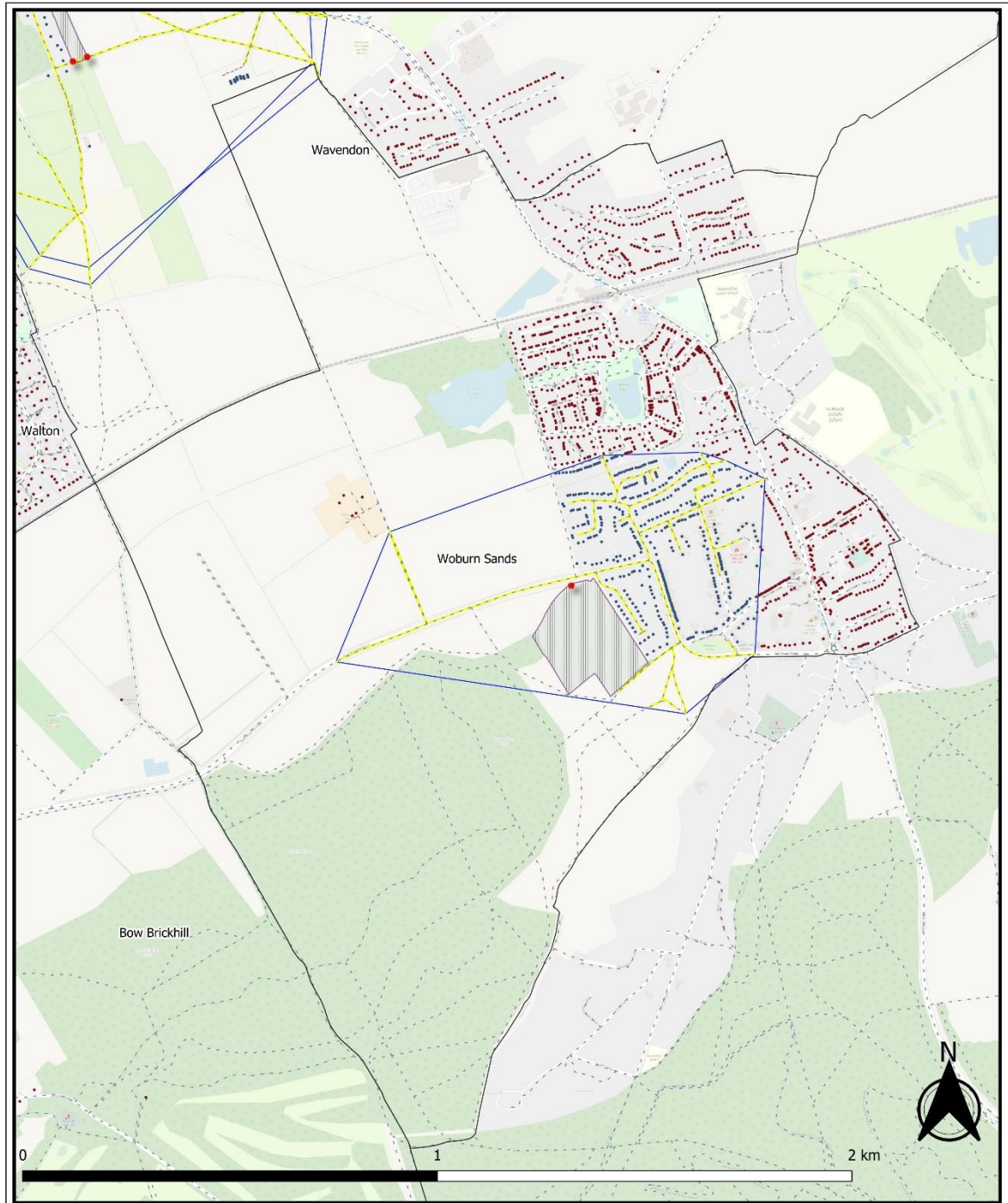


Food Growing Areas - Journey within 600m

Map data copyrighted OpenStreetMap contributors and available from <https://www.openstreetmap.org>
 Scale - Dynamic
 Print Size - A3
 Date - 24.11.2022
 Author - Oliver Bigaignon
 Department - Planning (Dev Plans)
 Map Version - V1

- Parish
- Residential Properties Excluded
- Residential Properties Within
- Network Route
- Area Served
- Food Growing Areas
- Main Access Points

Annex 23 Accessibility to Food Growing Areas by accessible routes 600m



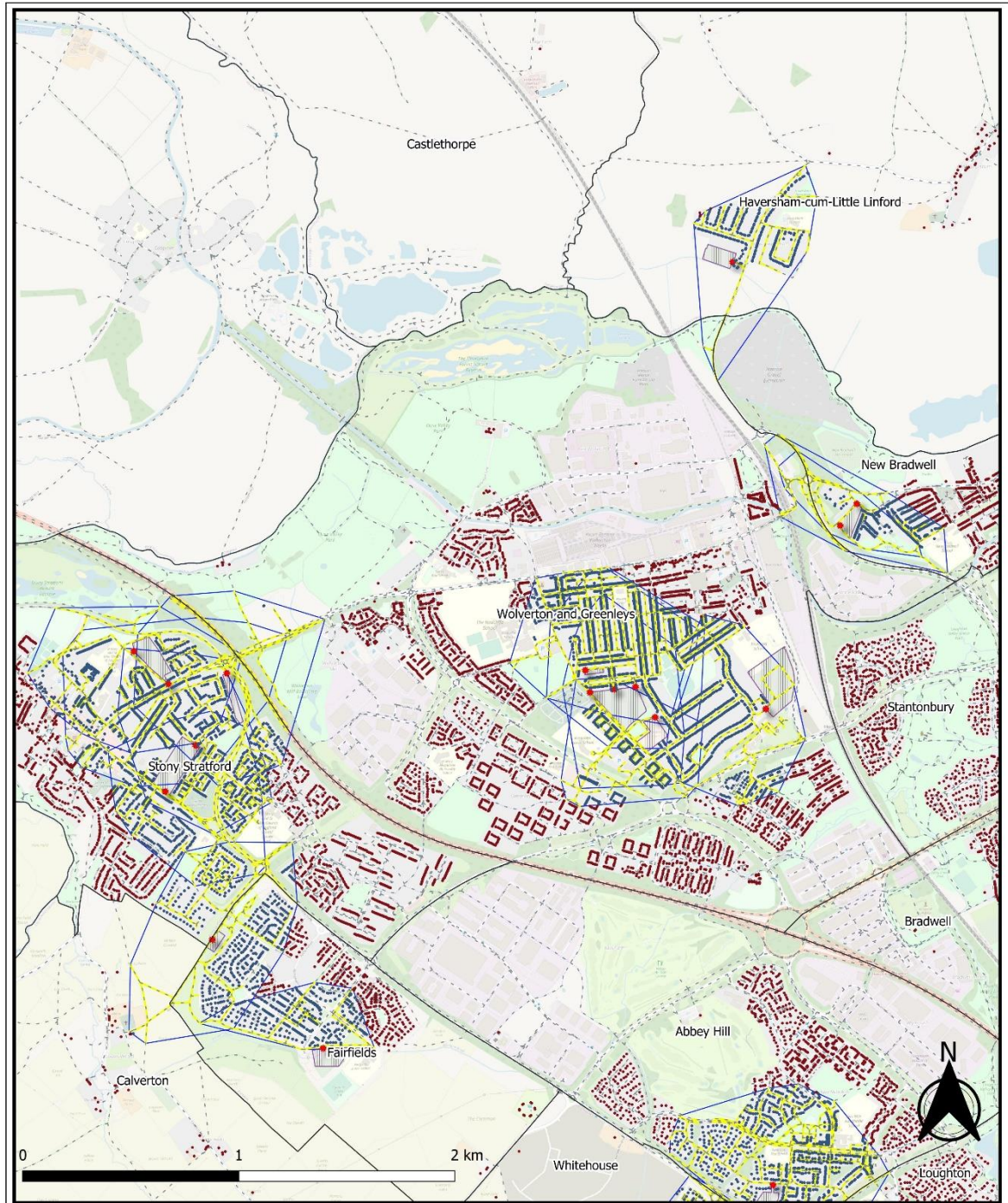
Food Growing Areas - Journey within 600m

Map data copyright OpenStreetMap contributors and available from <https://www.openstreetmap.org>
 Scale - Dynamic
 Print Size - A3
 Date - 24.11.2022
 Author - Oliver Bigaignon
 Department - Planning (Dev Plans)
 Map Version - V1

- Parish
- Residential Properties Excluded
- Residential Properties Within
- Network Route
- Area Served
- Food Growing Areas
- Main Access Points



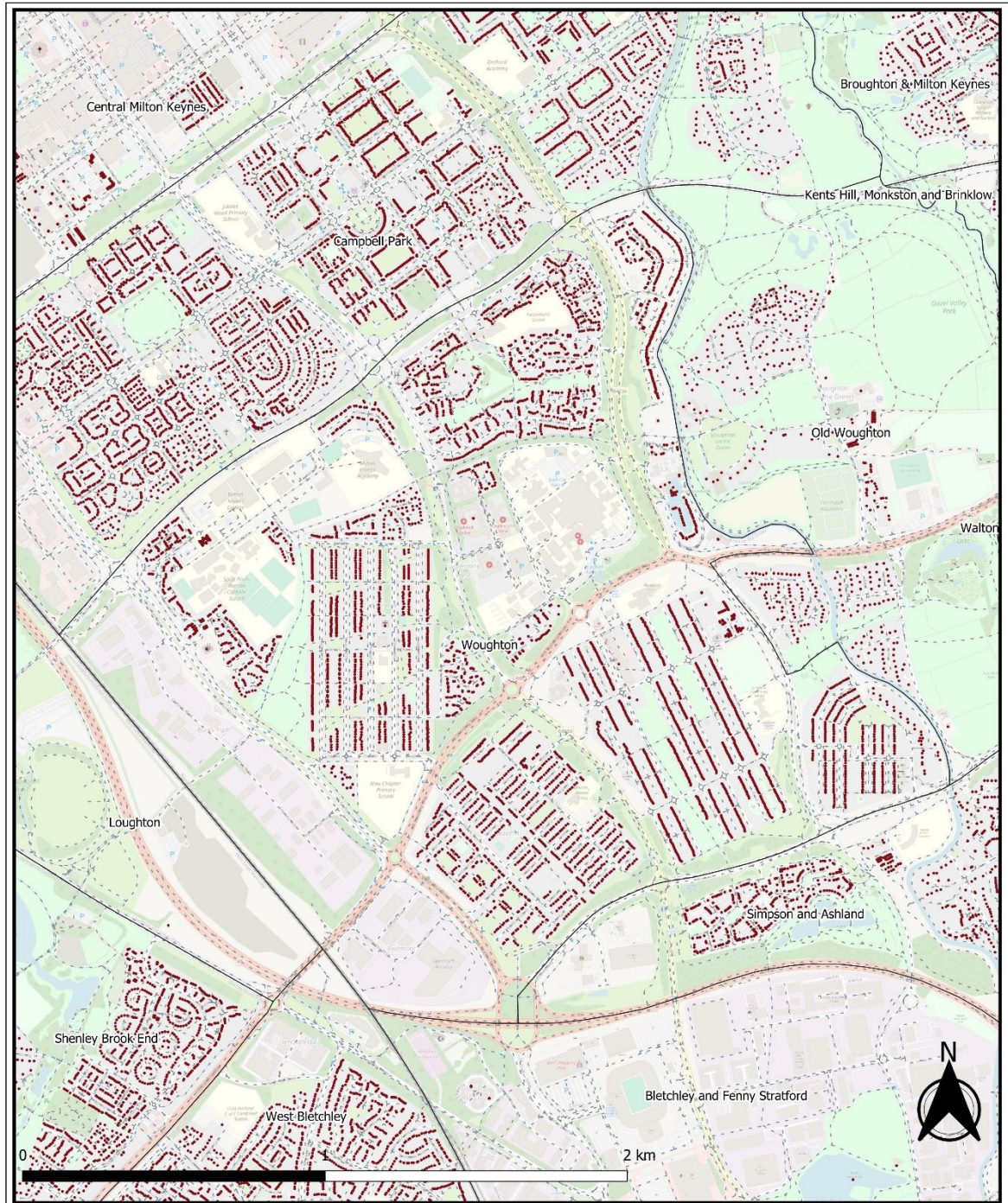
Parish: Woburn Sands
 Page Number: 44 of 48



Food Growing Areas - Journey within 600m

Map data copyright OpenStreetMap contributors and available from <https://www.openstreetmap.org>
 Scale - Dynamic
 Print Size - A3
 Date - 24.11.2022
 Author - Oliver Bigaignon
 Department - Planning (Dev Plans)
 Map Version - V1

- Parish
- Residential Properties Excluded
- Residential Properties Within
- Network Route
- Area Served
- Food Growing Areas
- Main Access Points



Food Growing Areas - Journey within 600m

Map data copyrighted OpenStreetMap contributors and available from <https://www.openstreetmap.org>
 Scale - Dynamic
 Print Size - A3
 Date - 24.11.2022
 Author - Oliver Bigaignon
 Department - Planning (Dev Plans)
 Map Version - V1



Parish: Woughton
 Page Number: 47 of 48

- Parish
- ◆ Residential Properties Excluded
- ◆ Residential Properties Within
- ★ Main Access Points
- Network Route
- Area Served
- Food Growing Areas