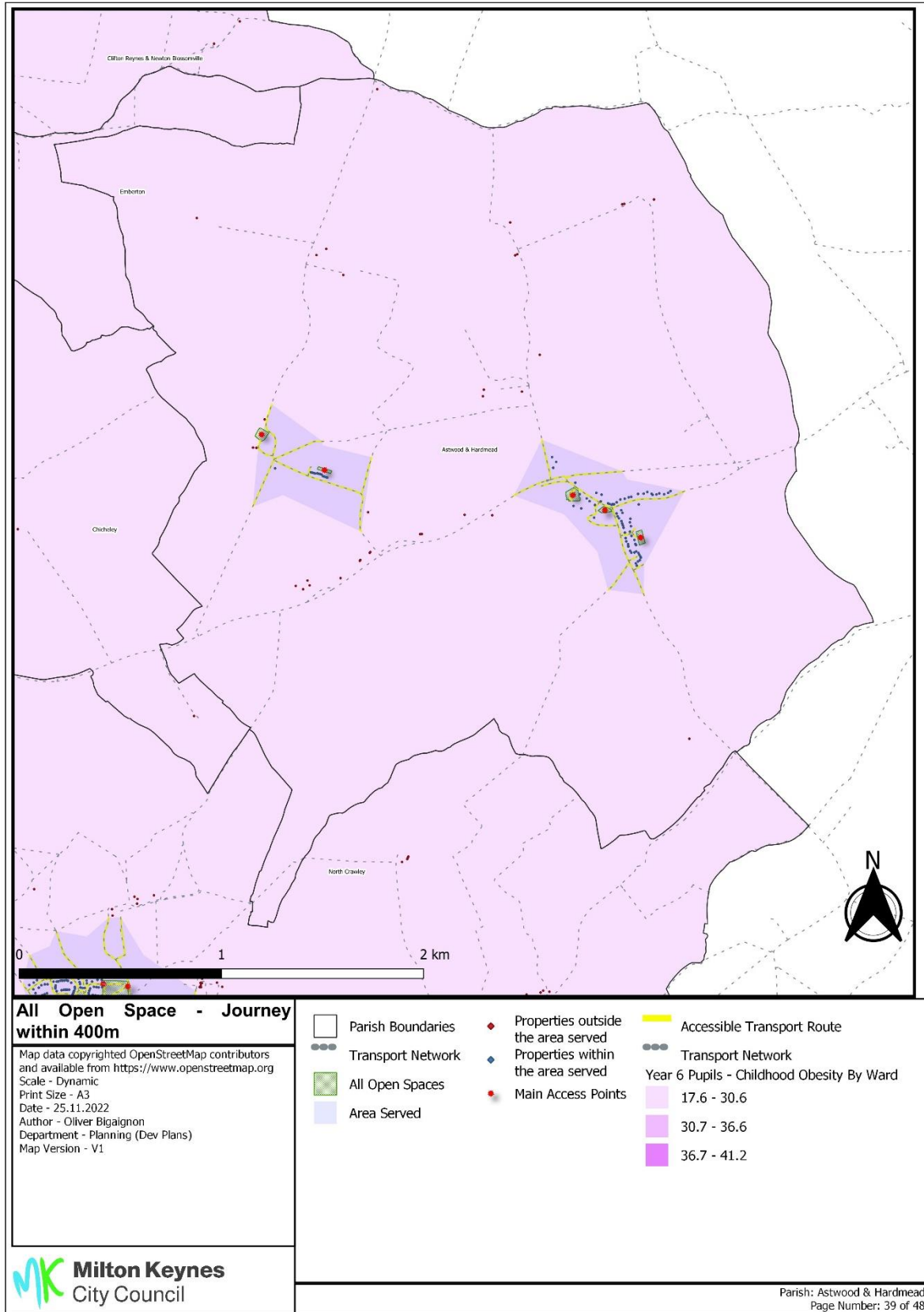
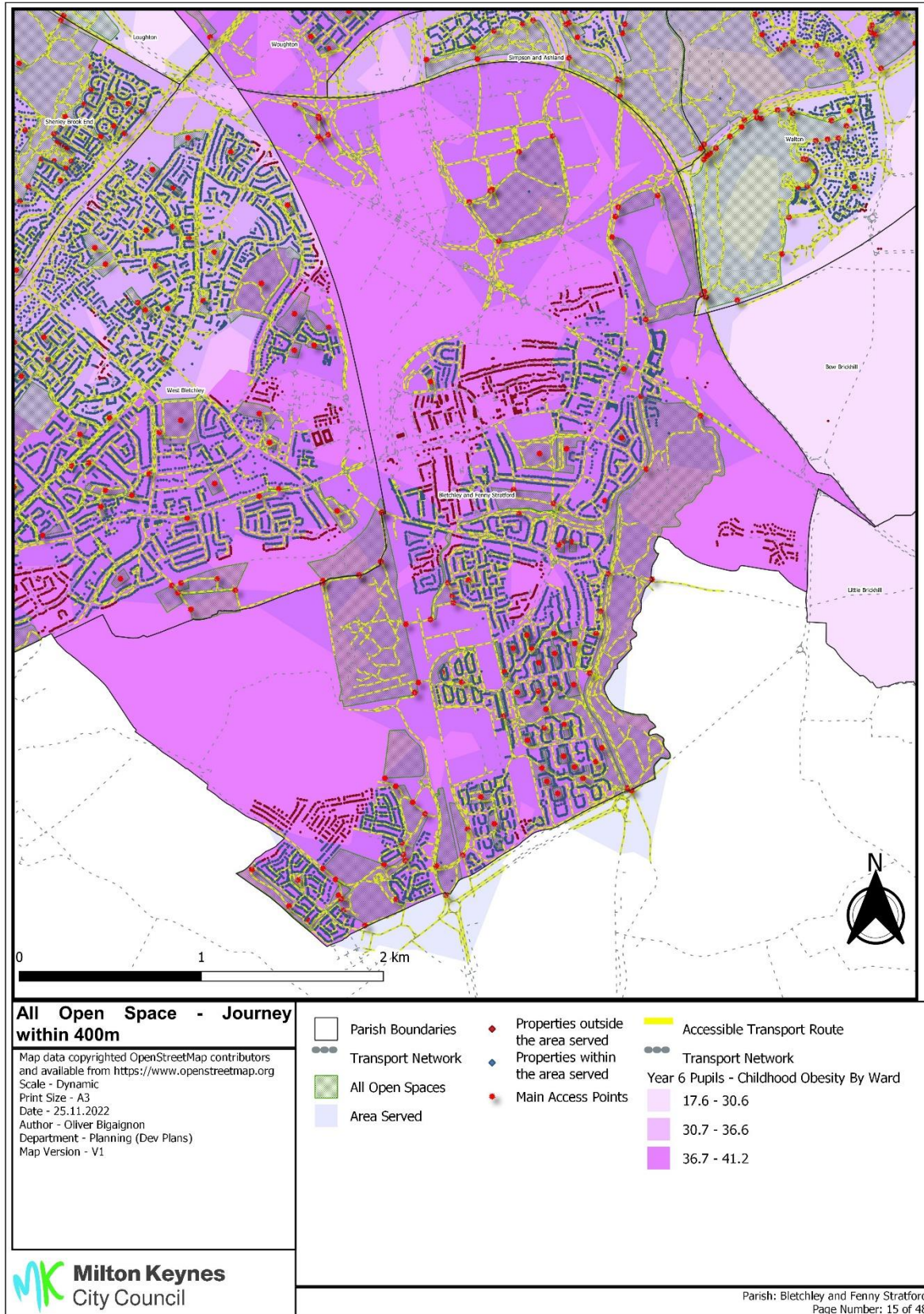
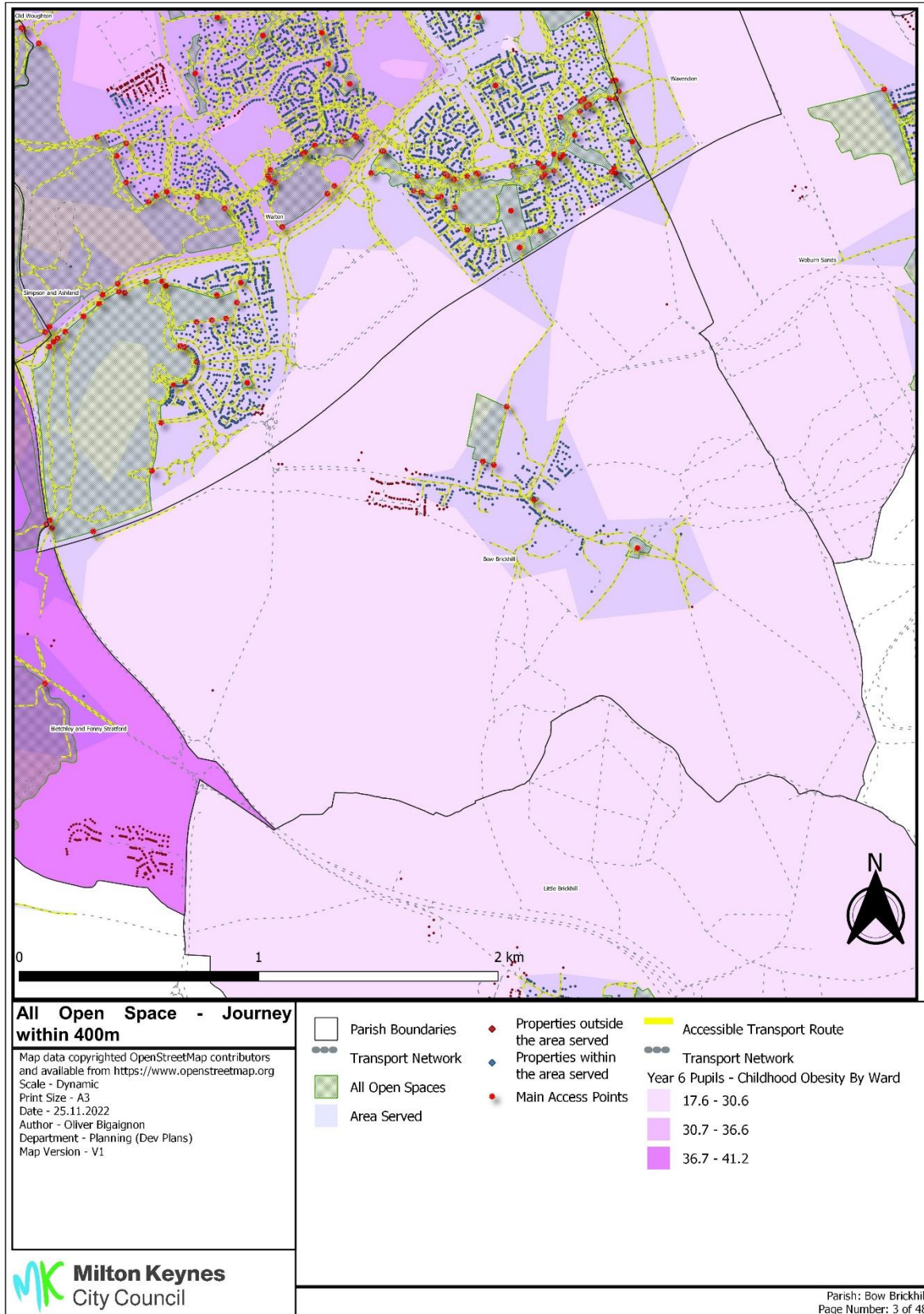


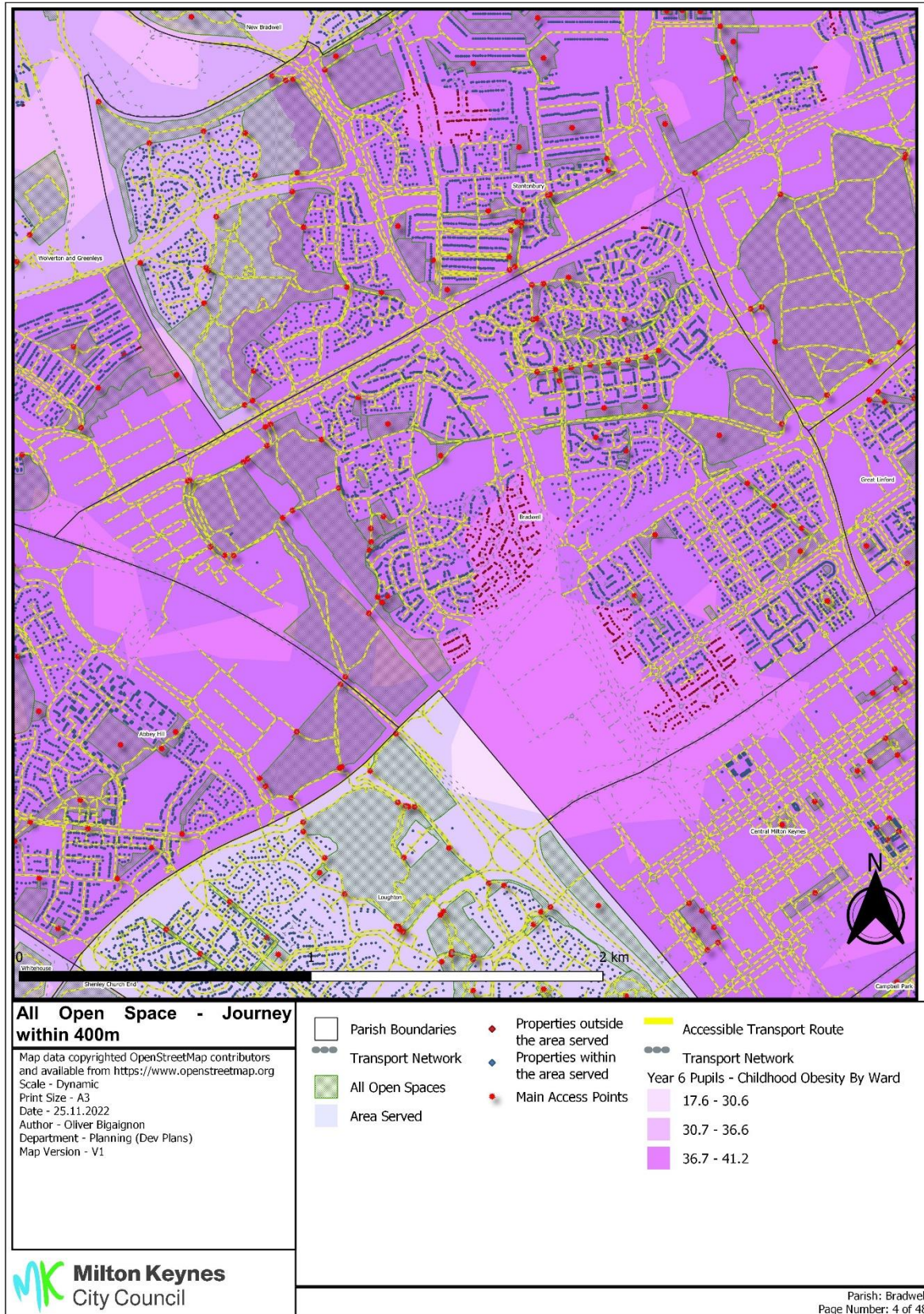
Annex 19 Overall accessibility all open spaces by accessible routes with 400m and Yr6 obesity

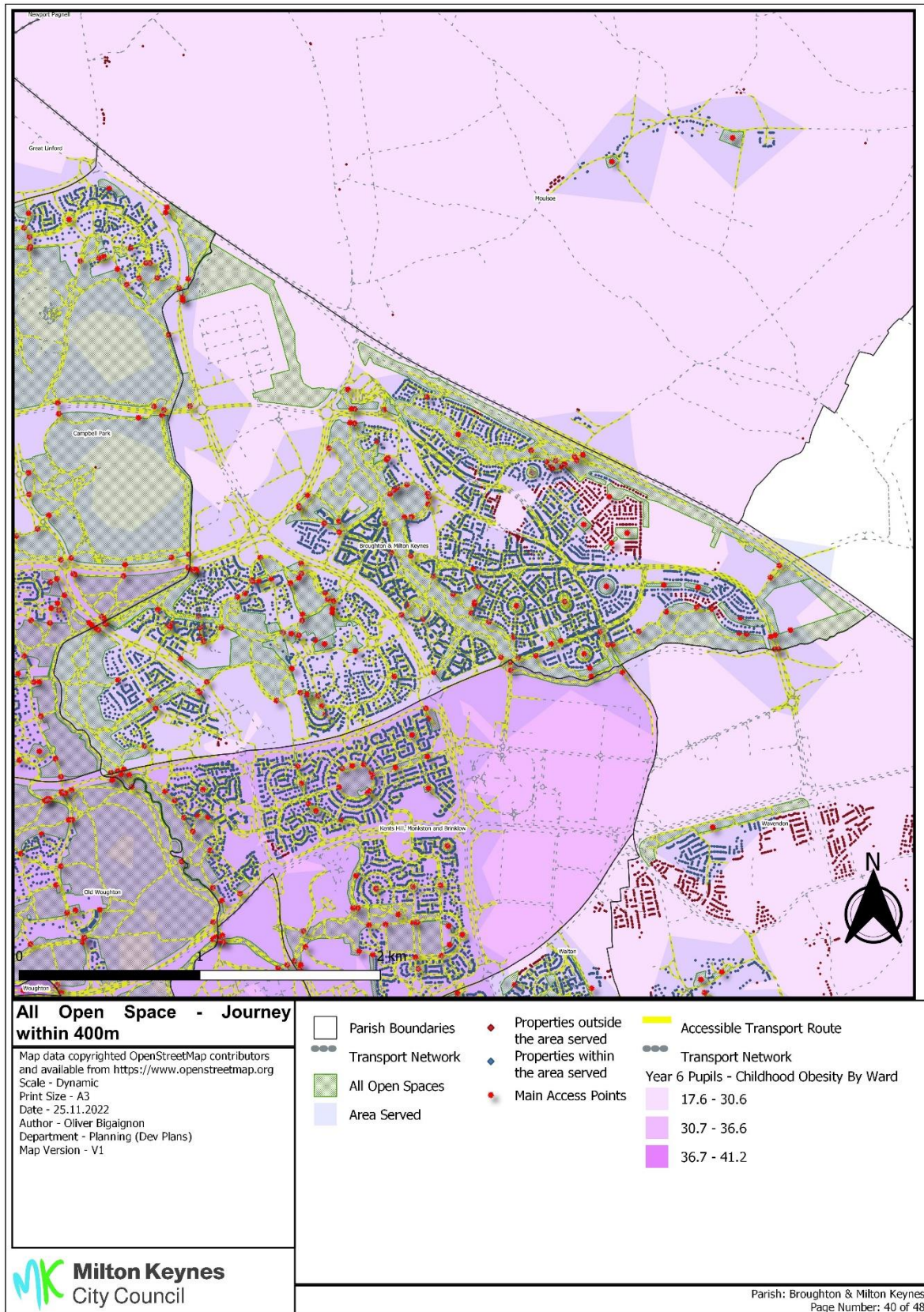


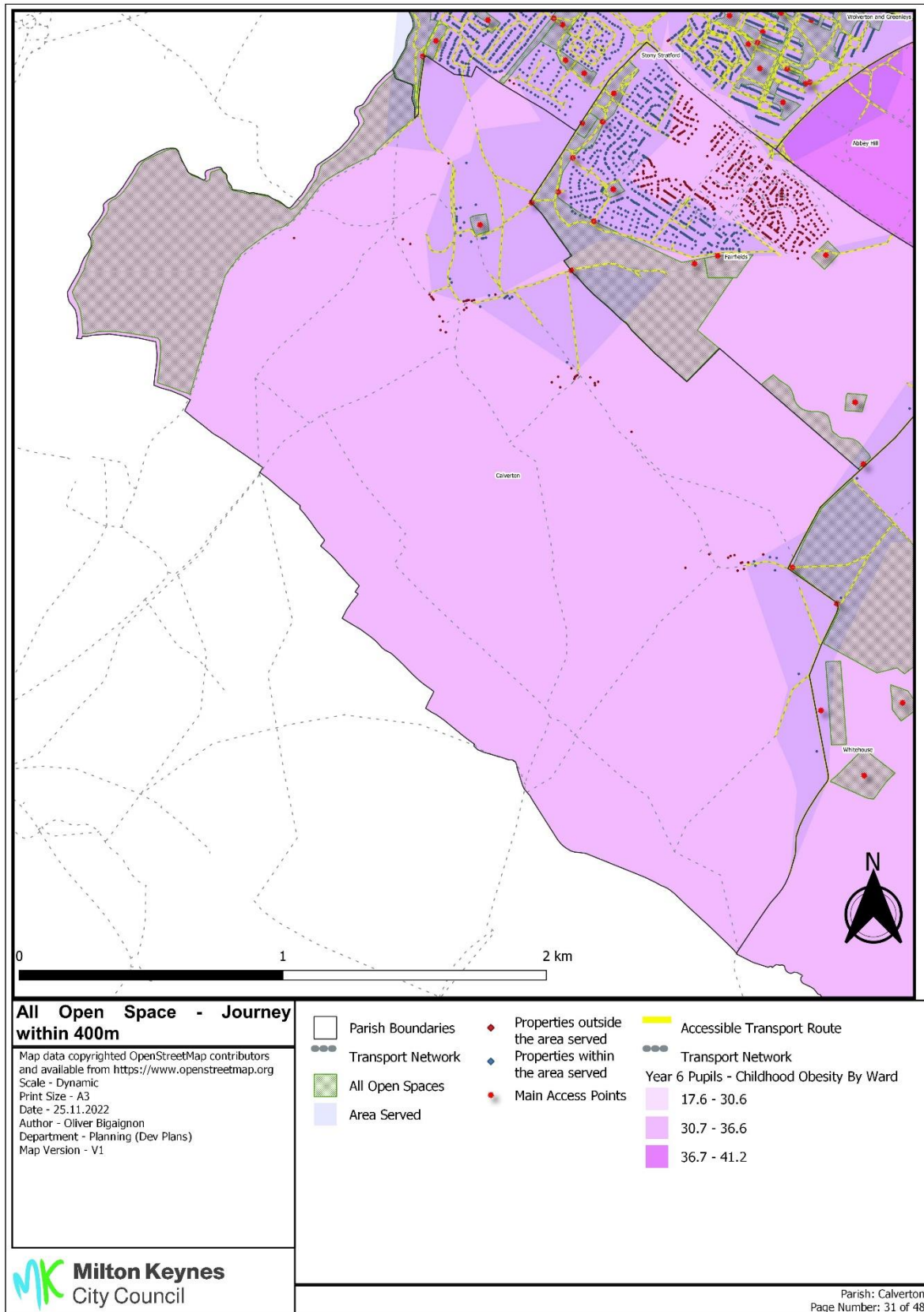


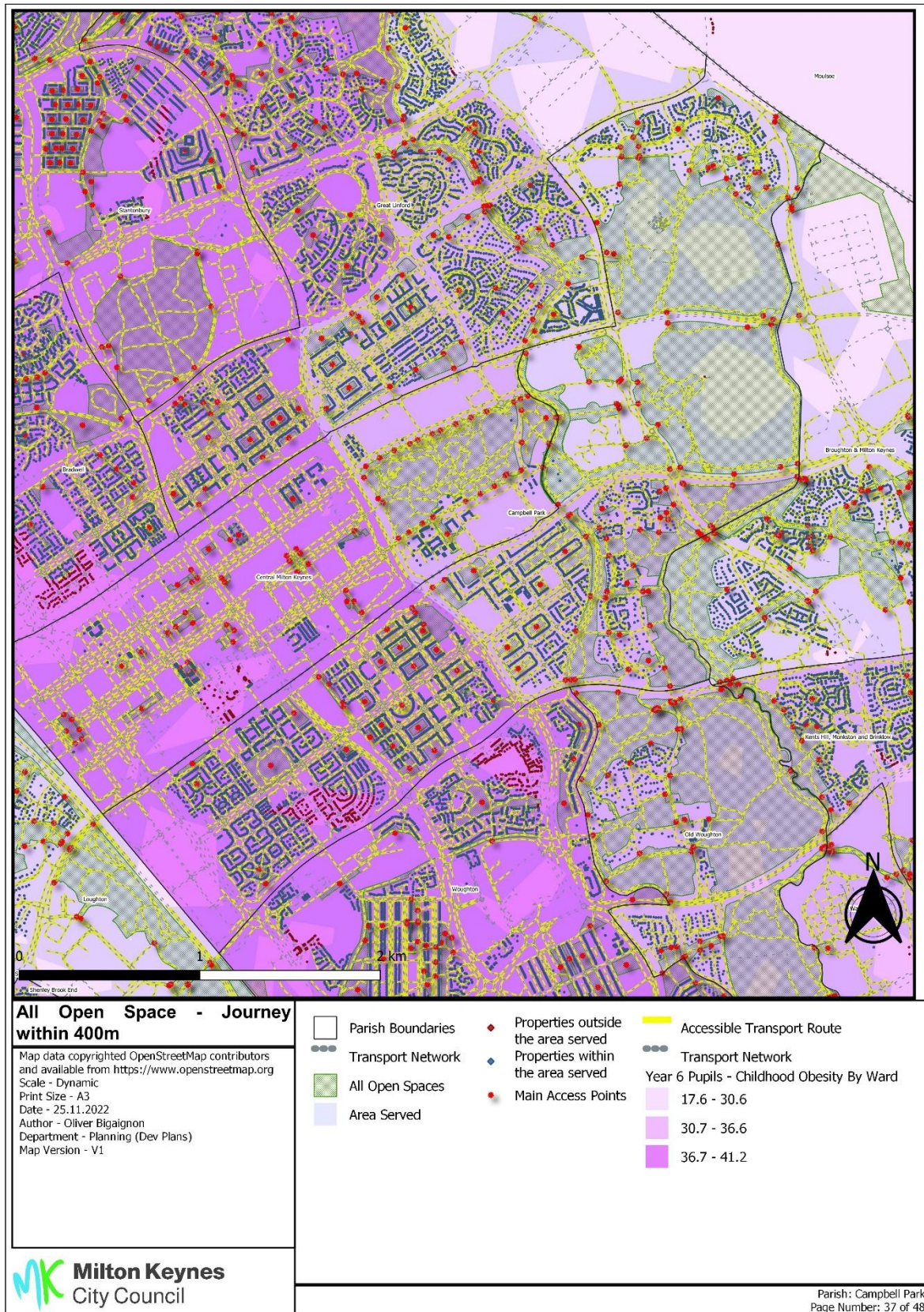
Annex 19 Overall accessibility all open spaces by accessible routes with 400m and Yr6 obesity



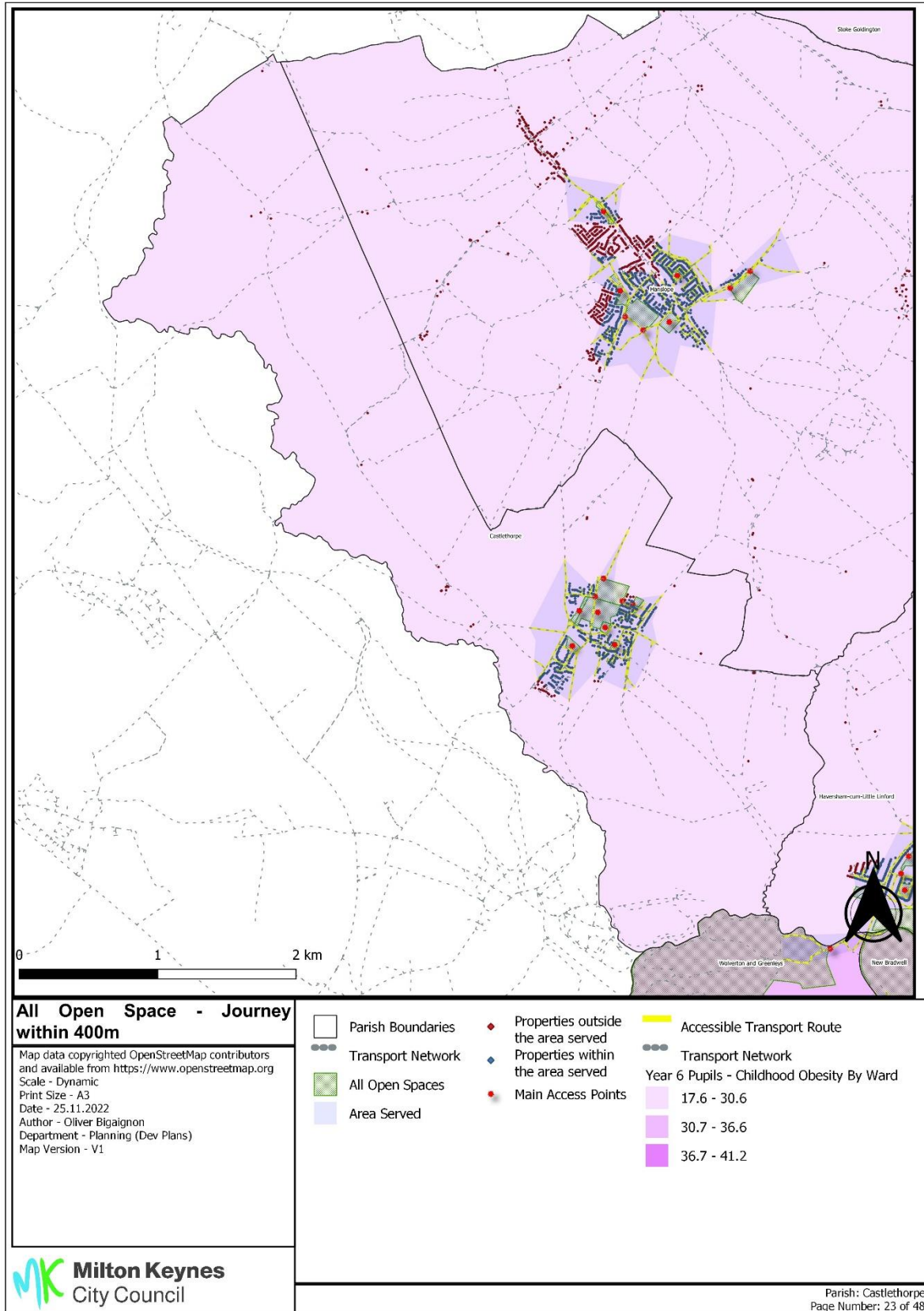


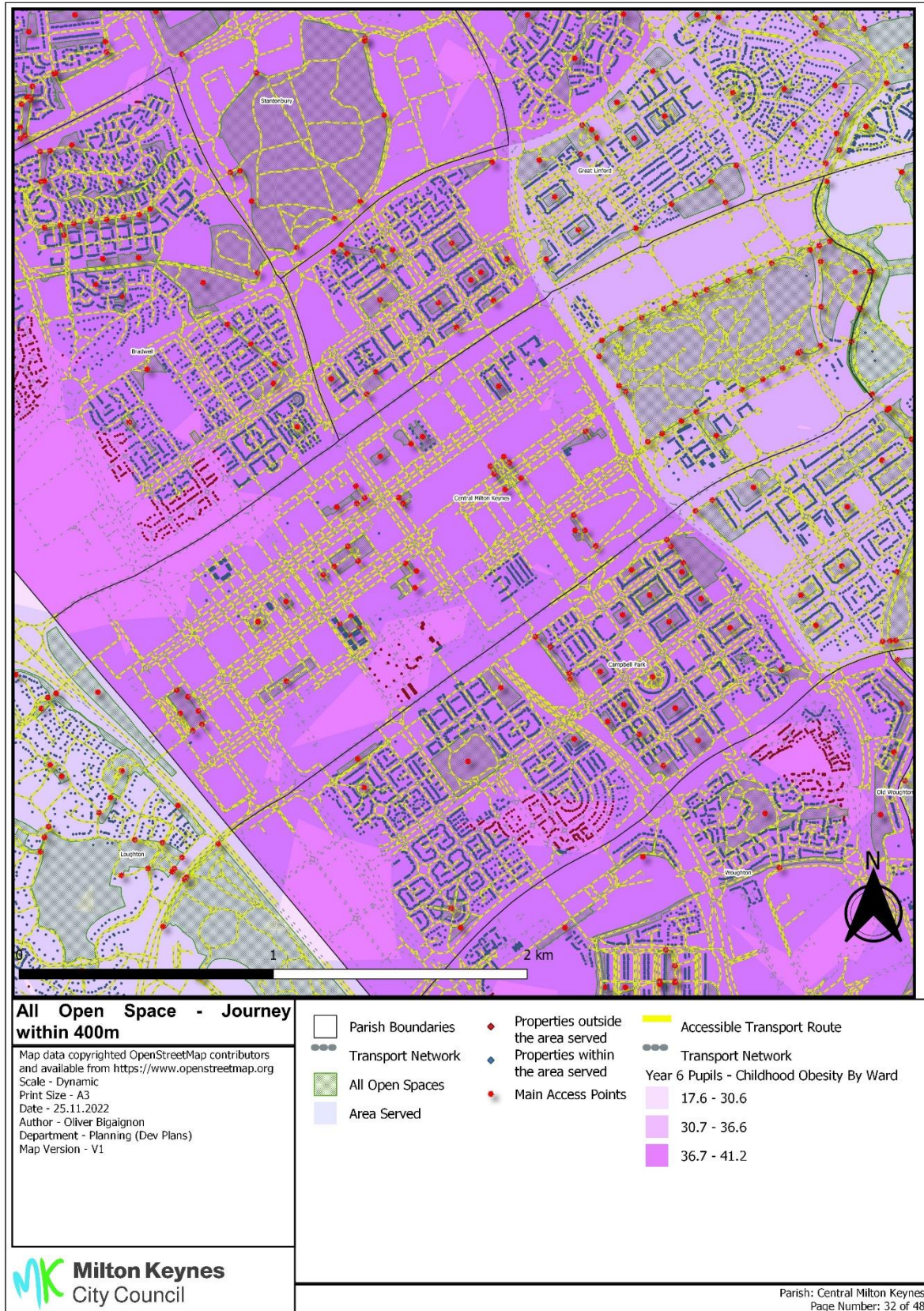


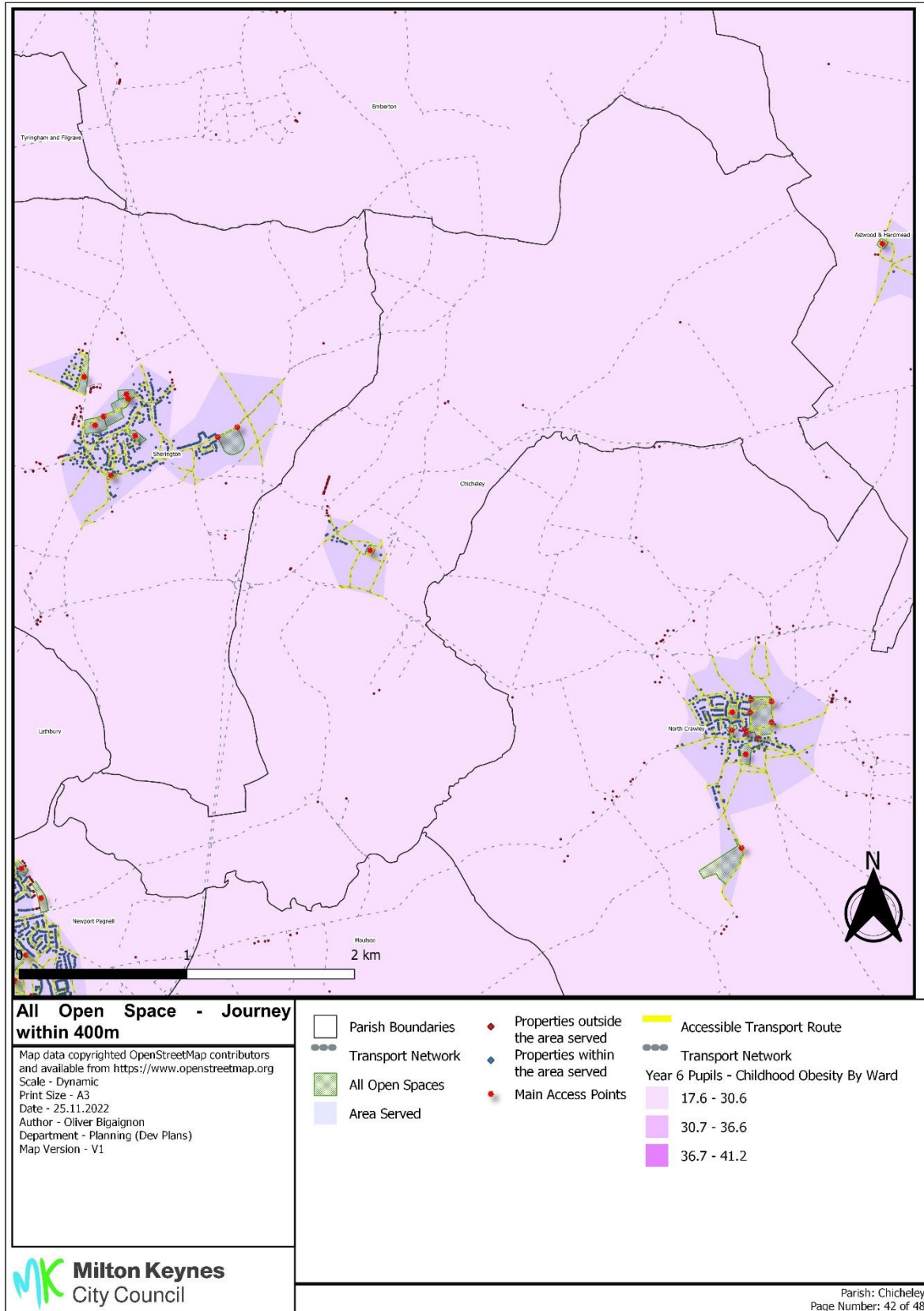


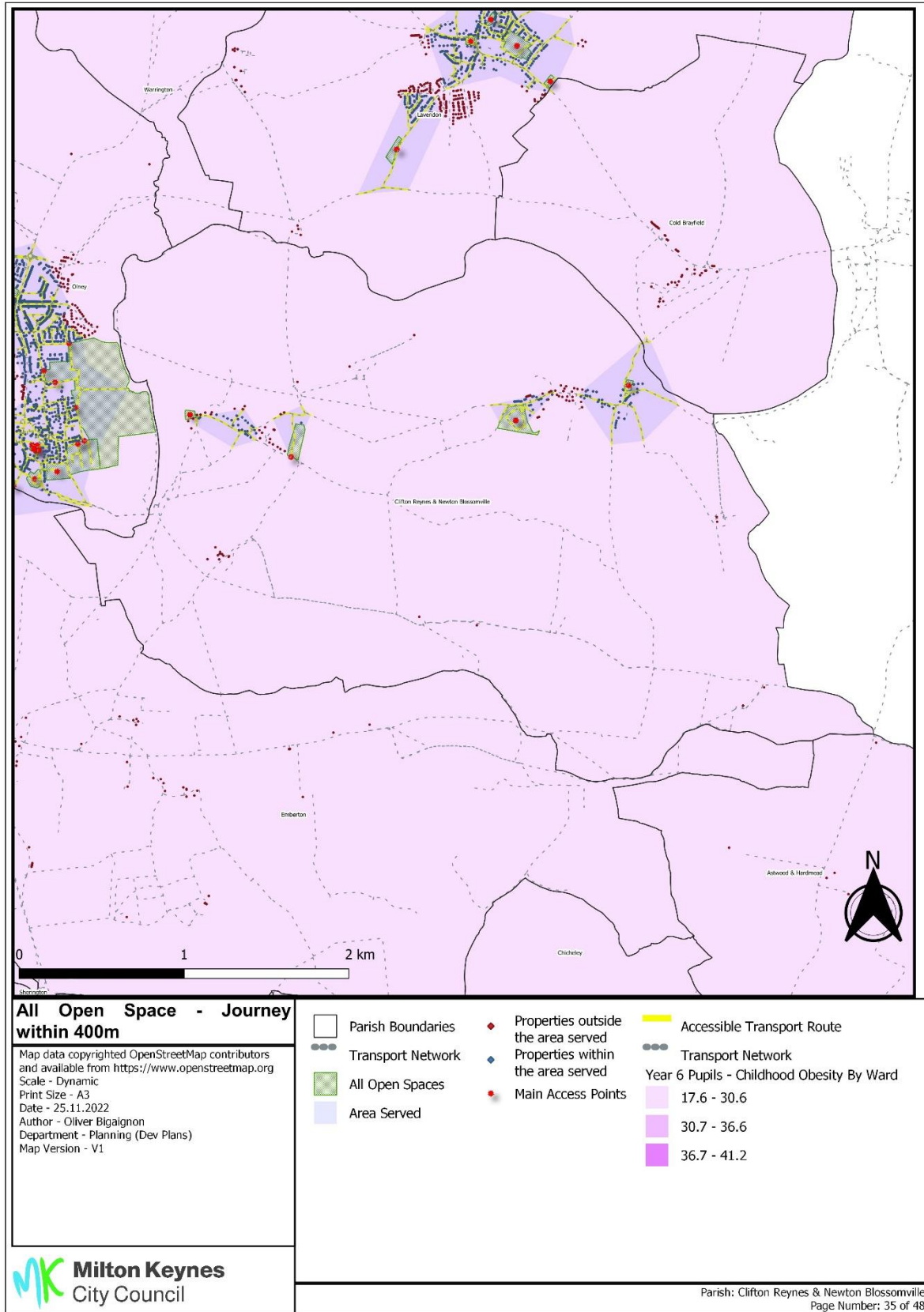


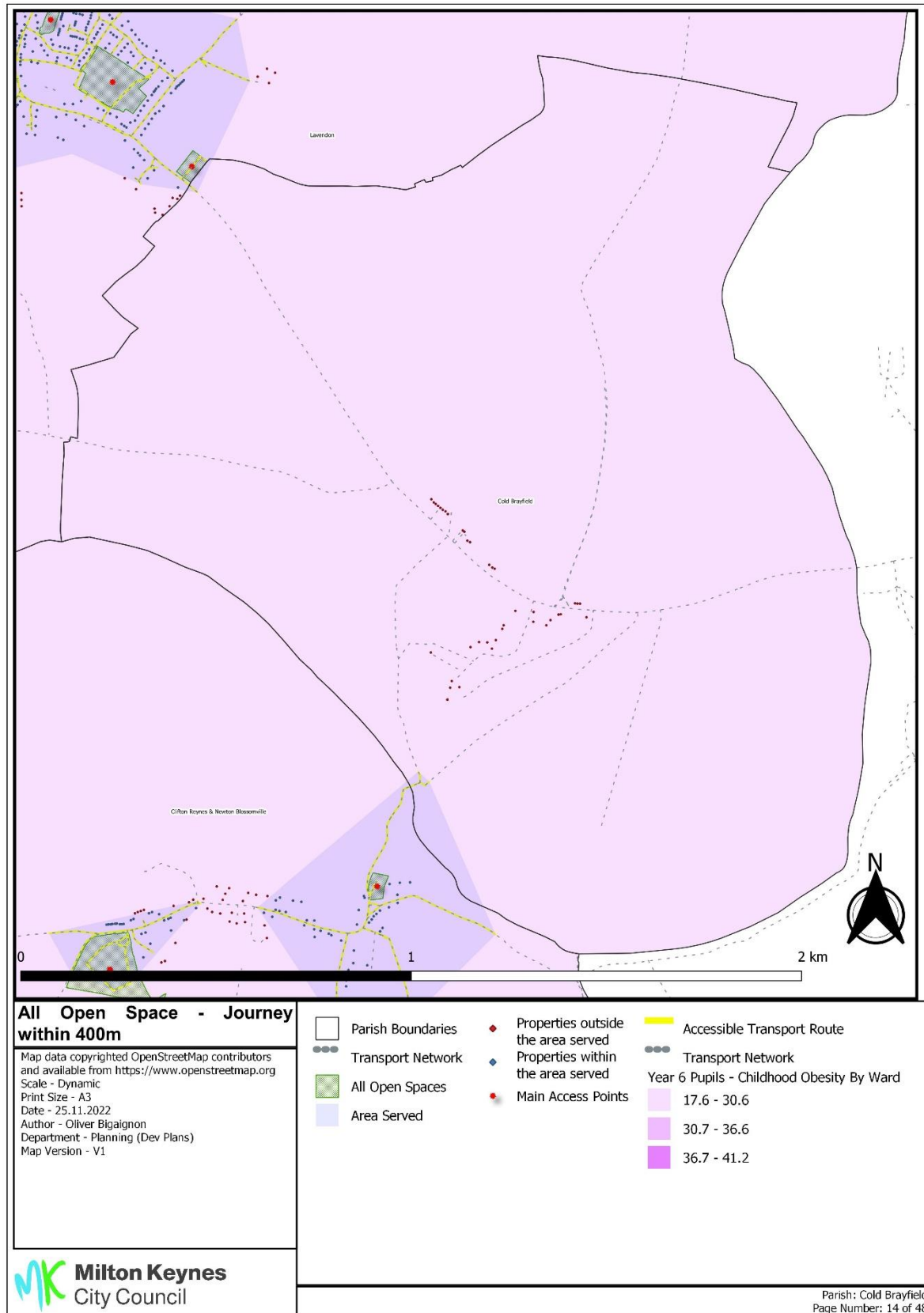
Annex 19 Overall accessibility all open spaces by accessible routes with 400m and Yr6 obesity



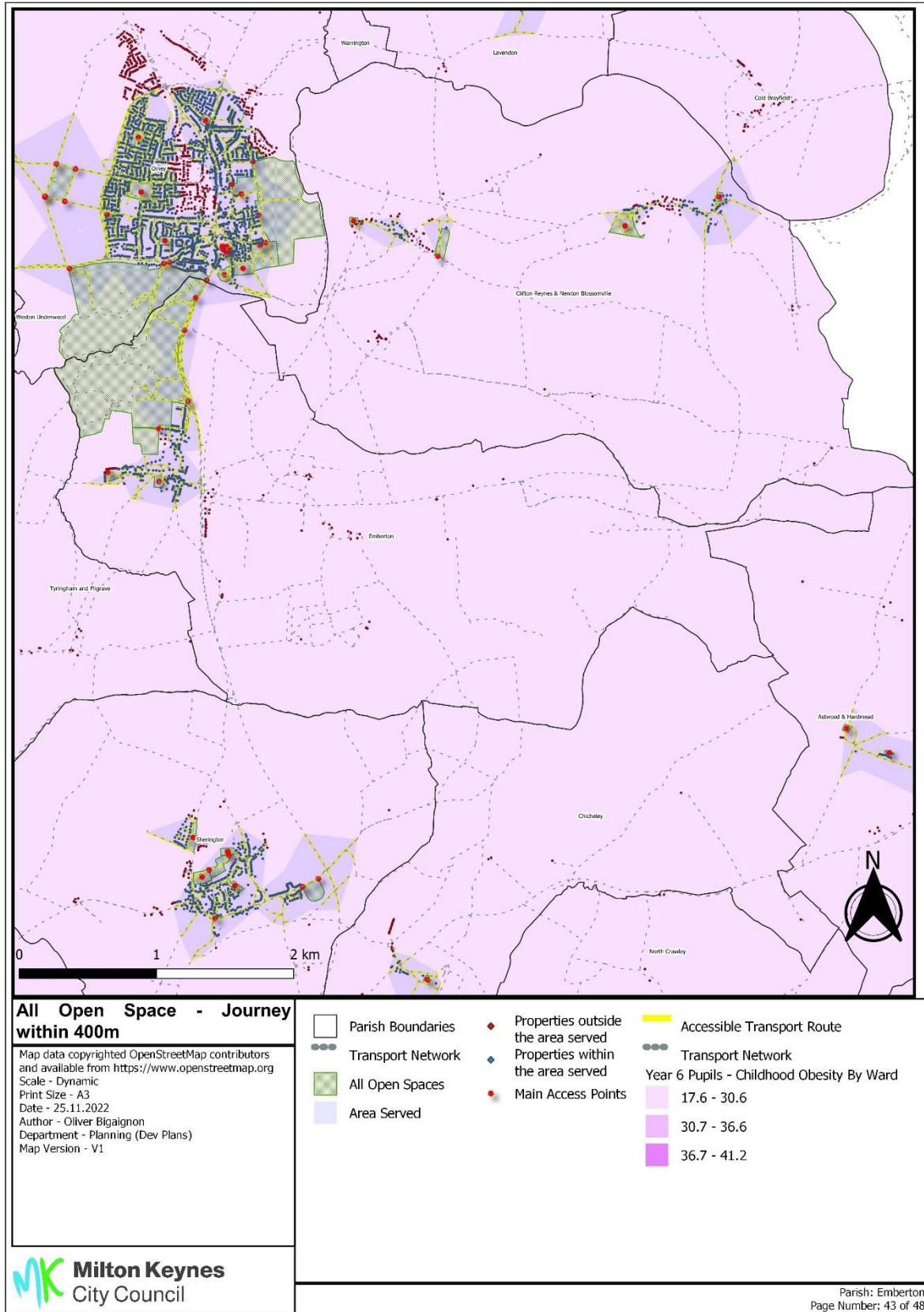


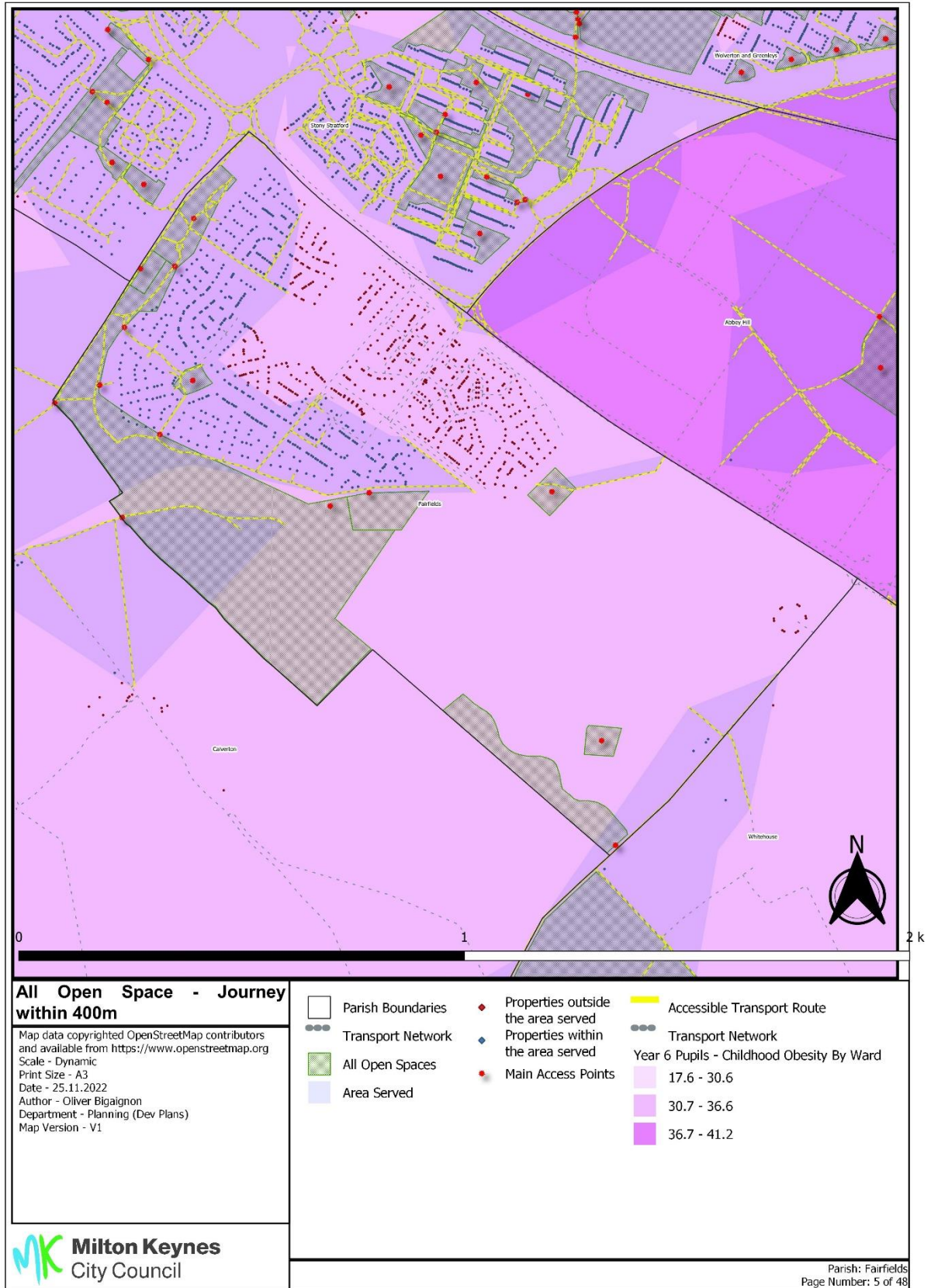


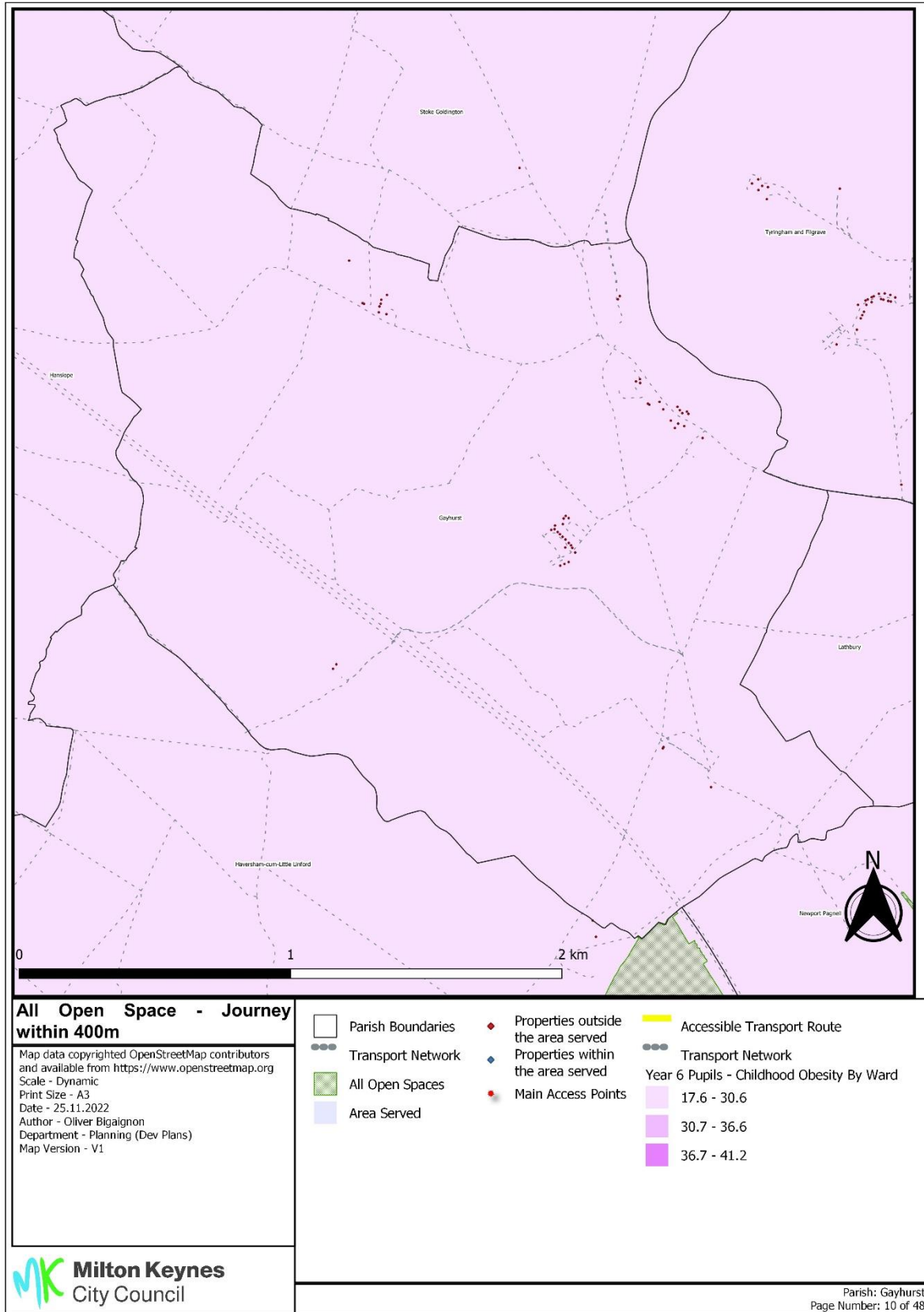


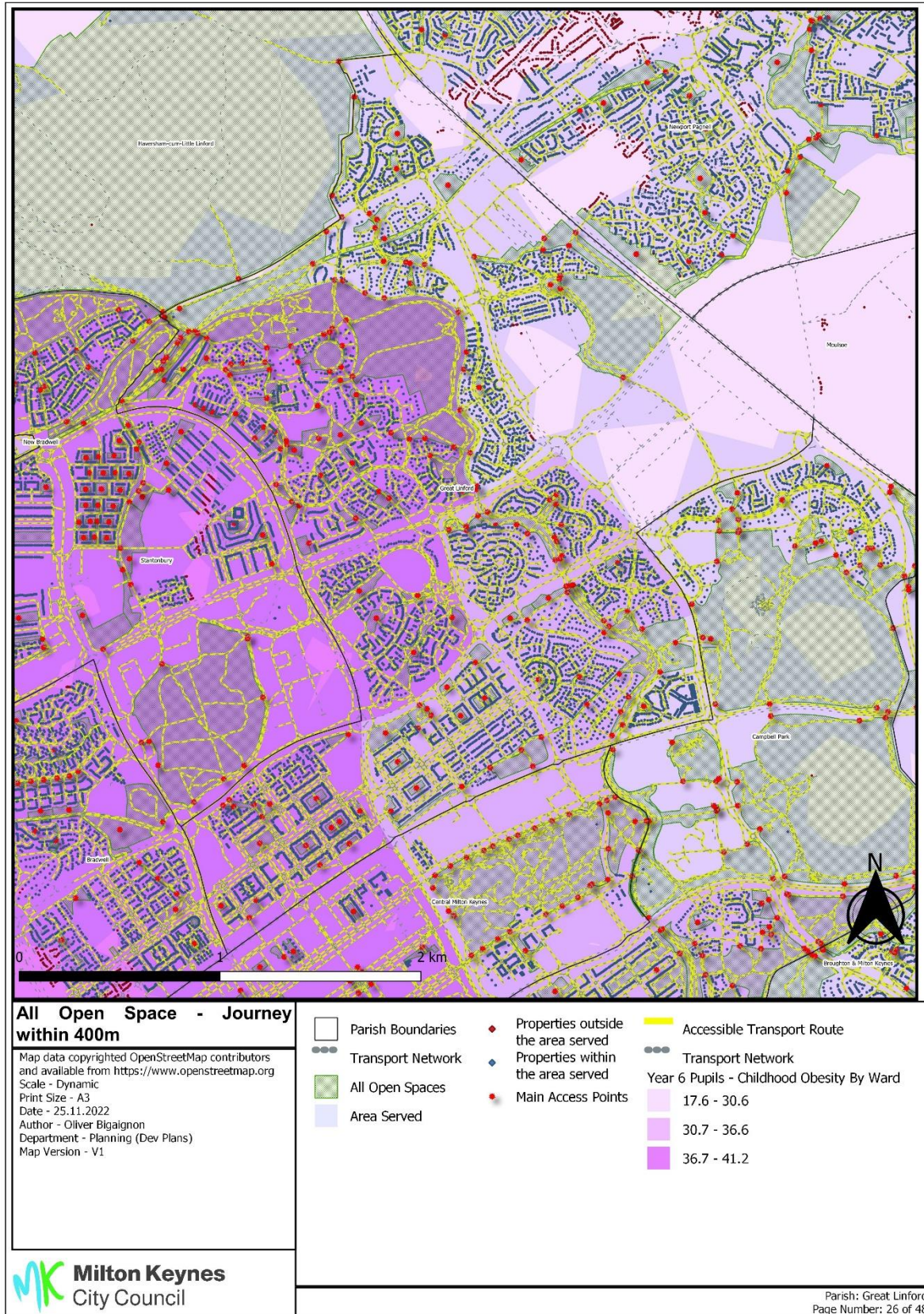


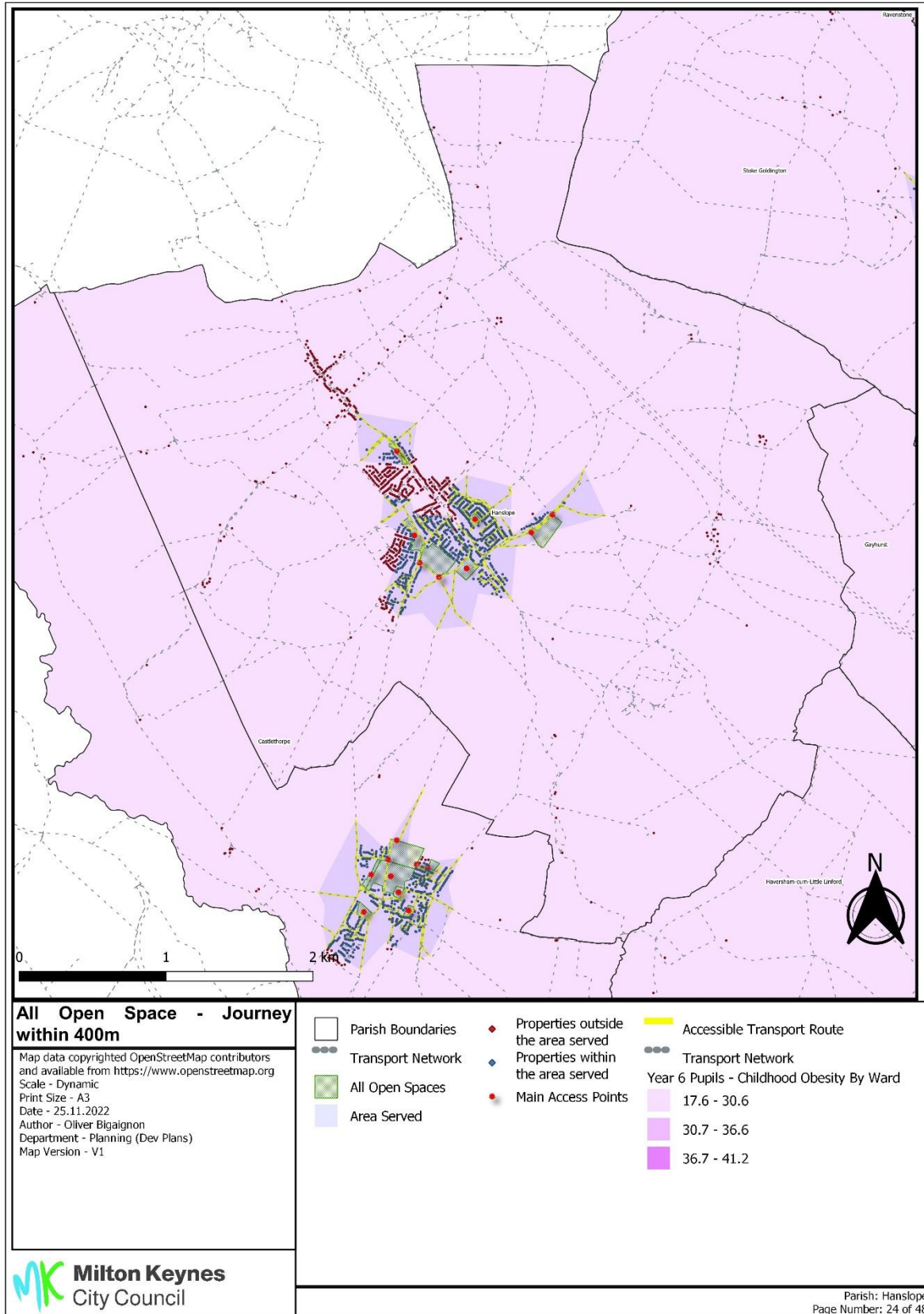
Annex 19 Overall accessibility all open spaces by accessible routes with 400m and Yr6 obesity

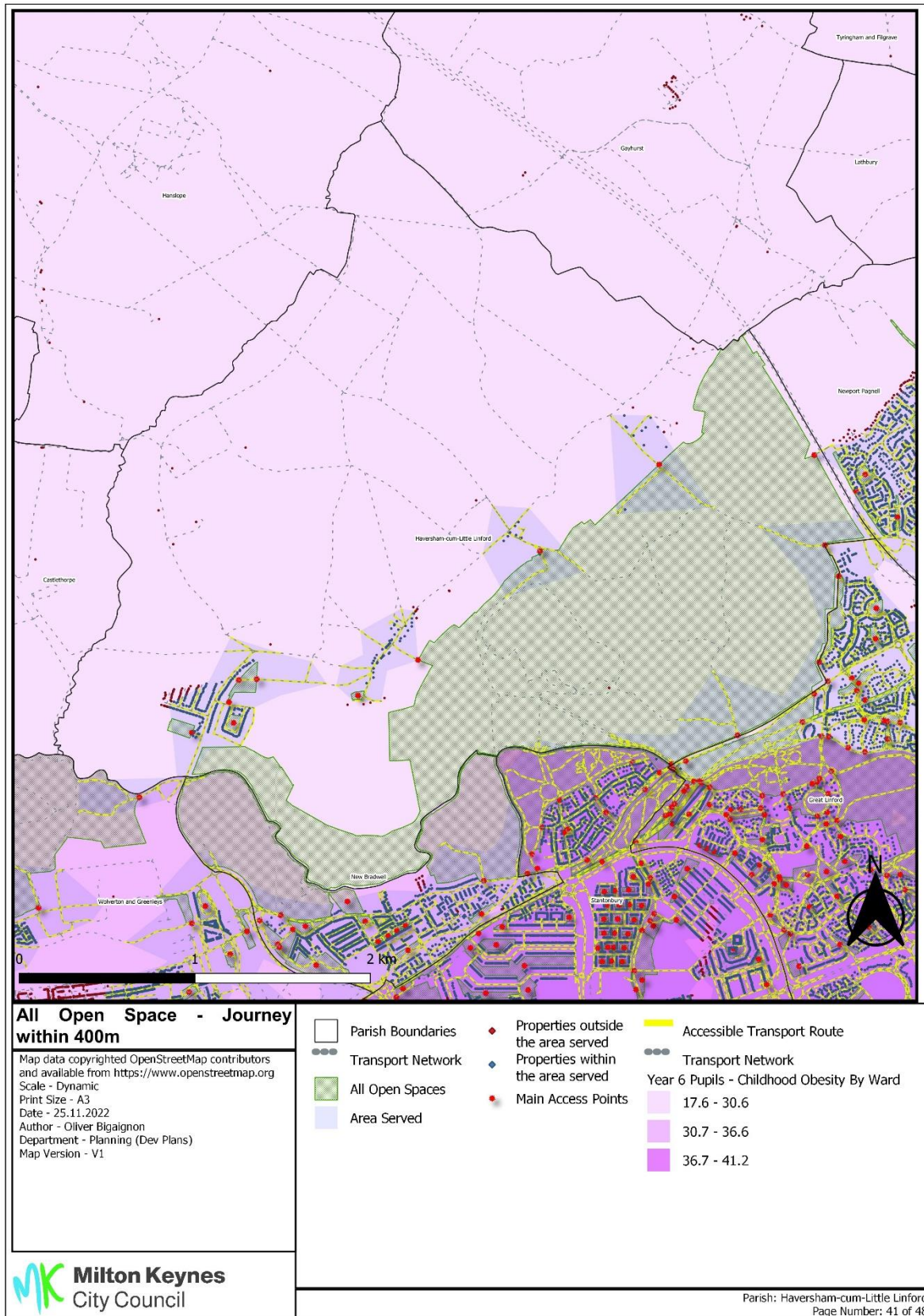


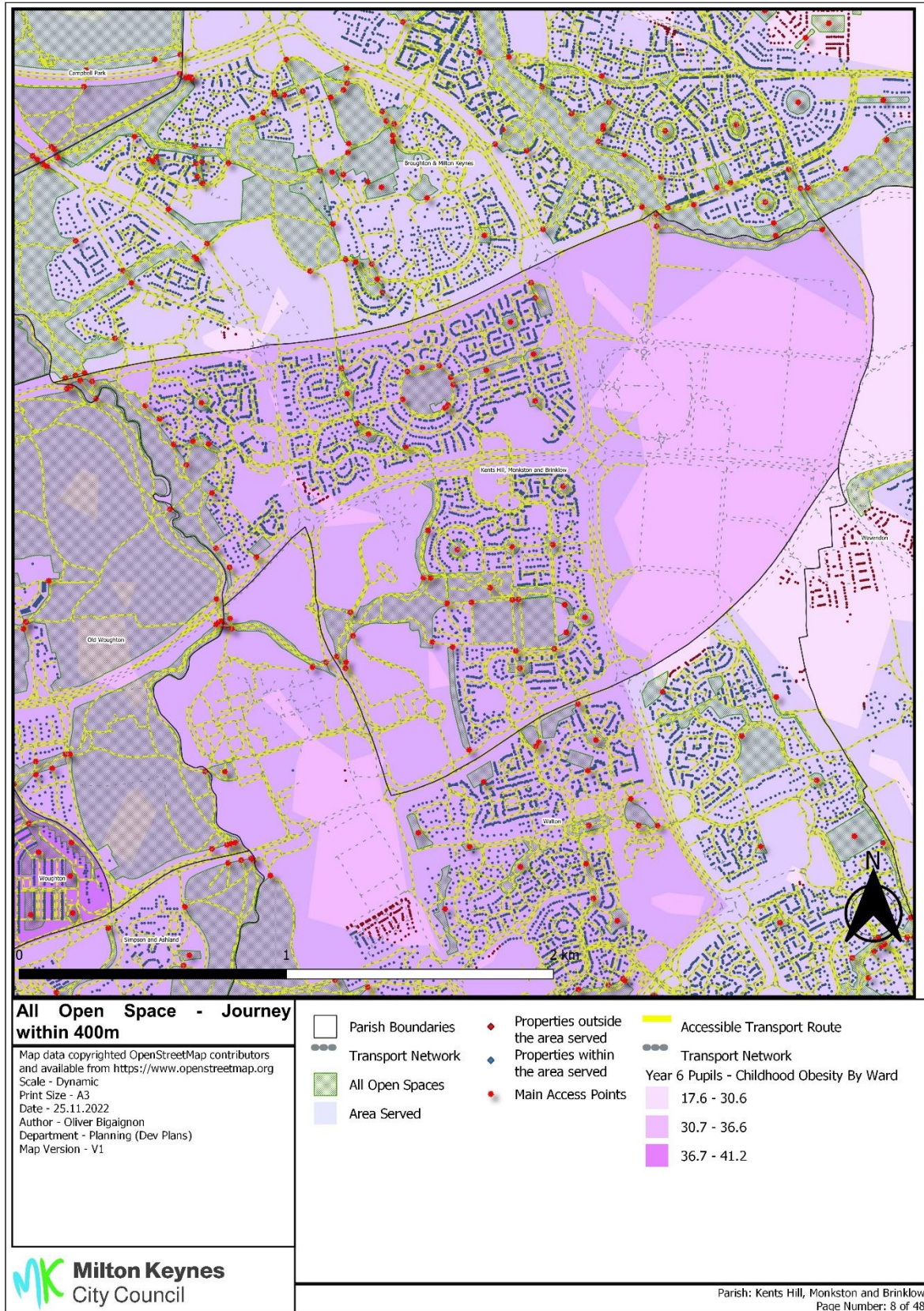


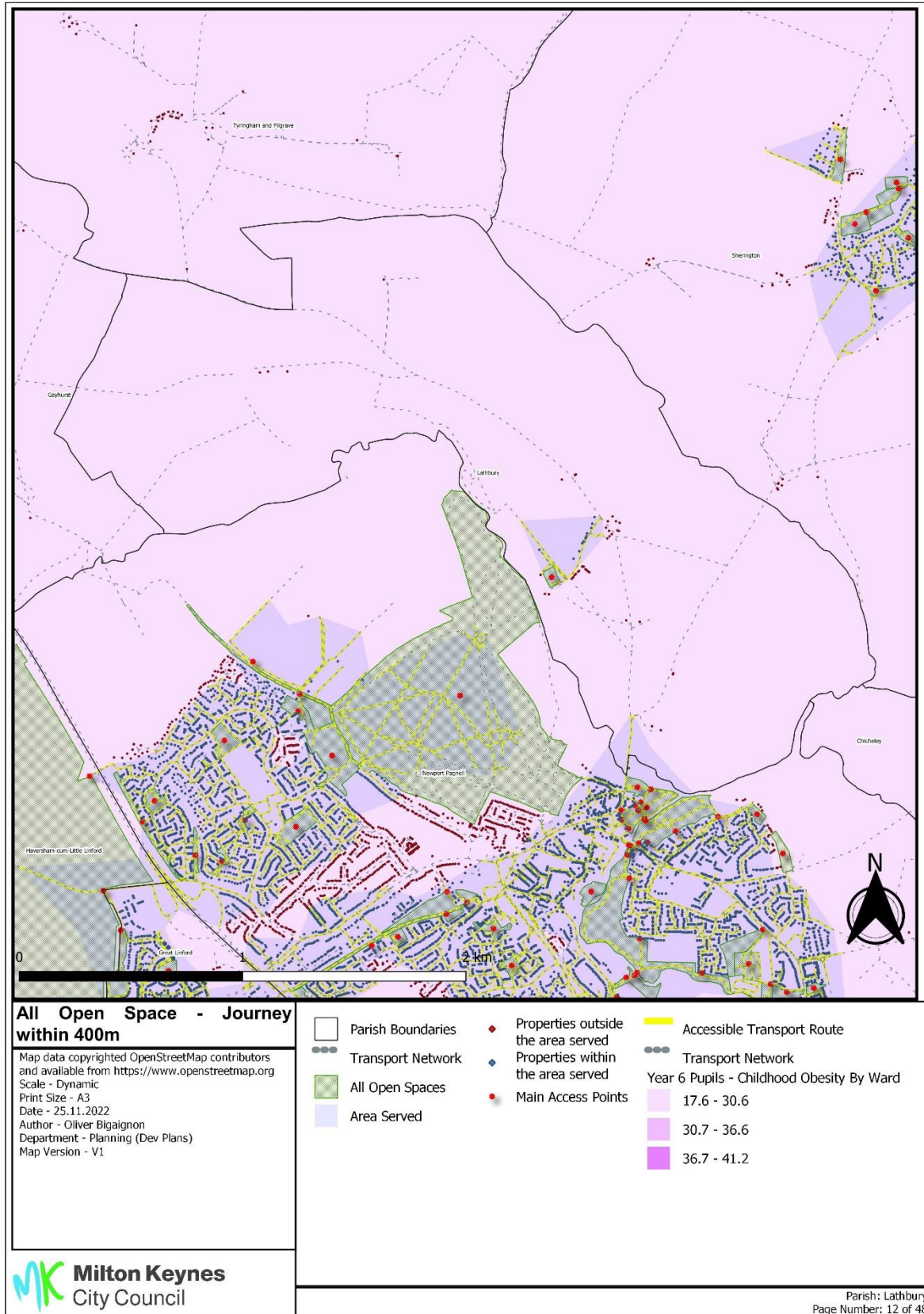


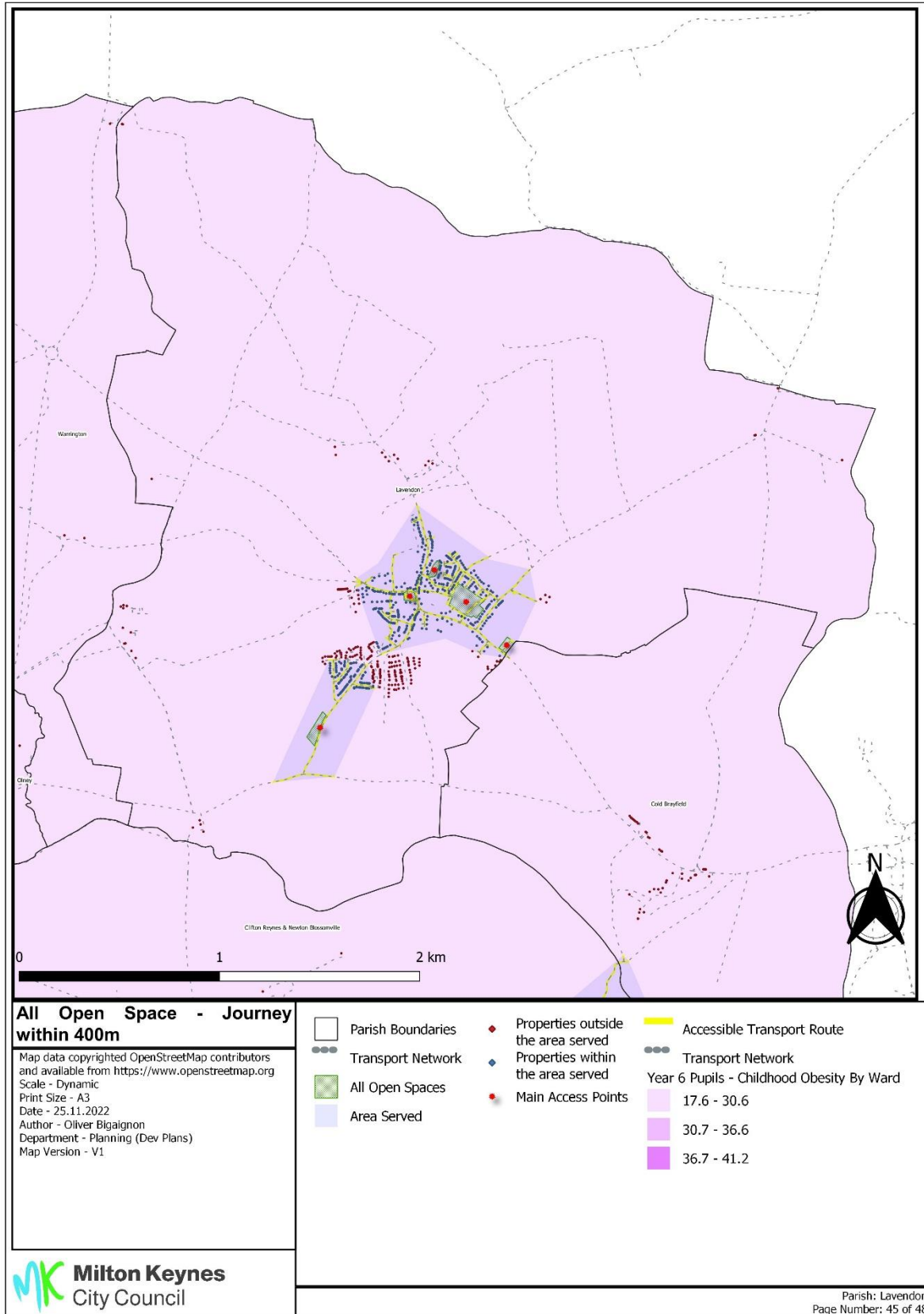


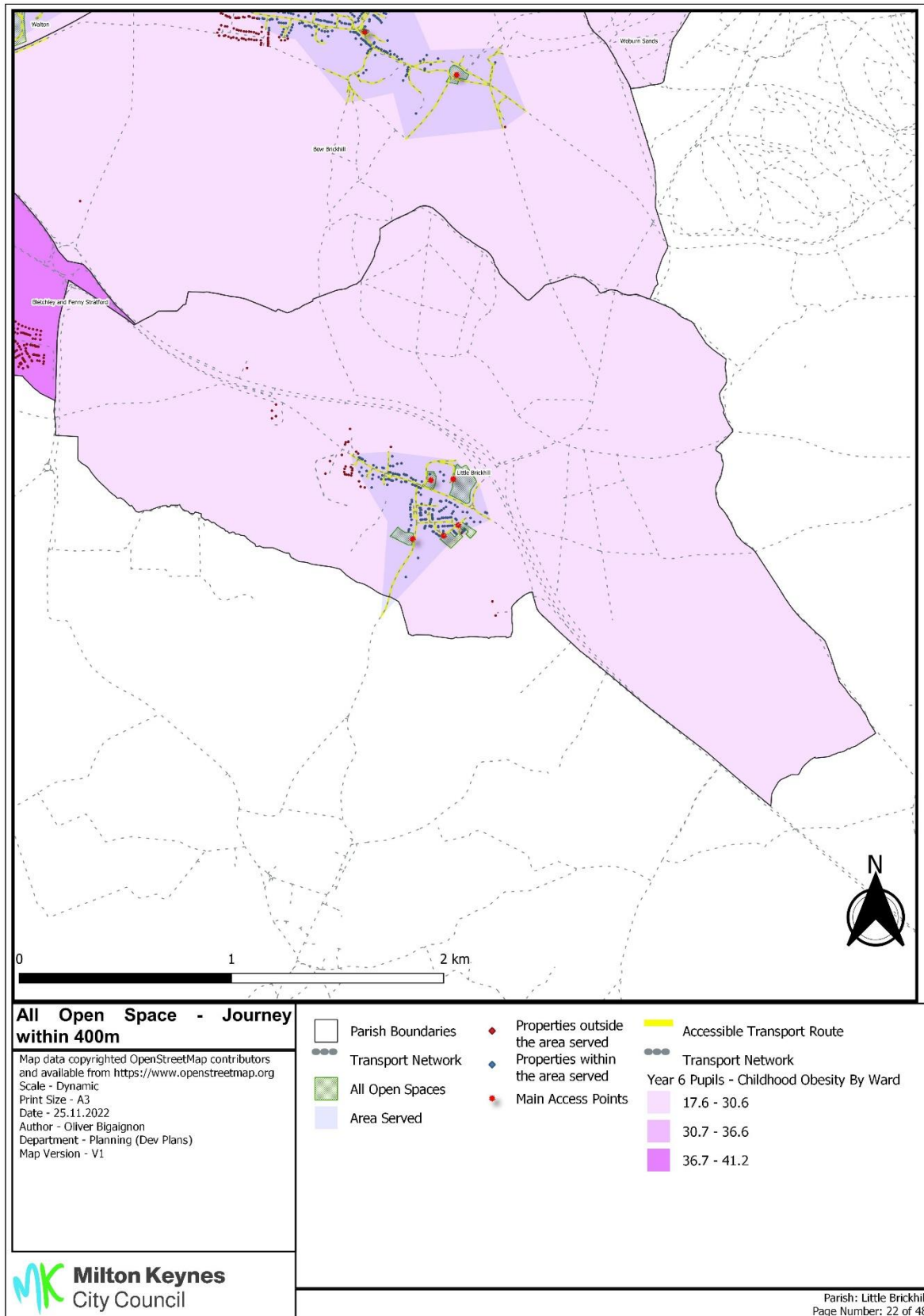




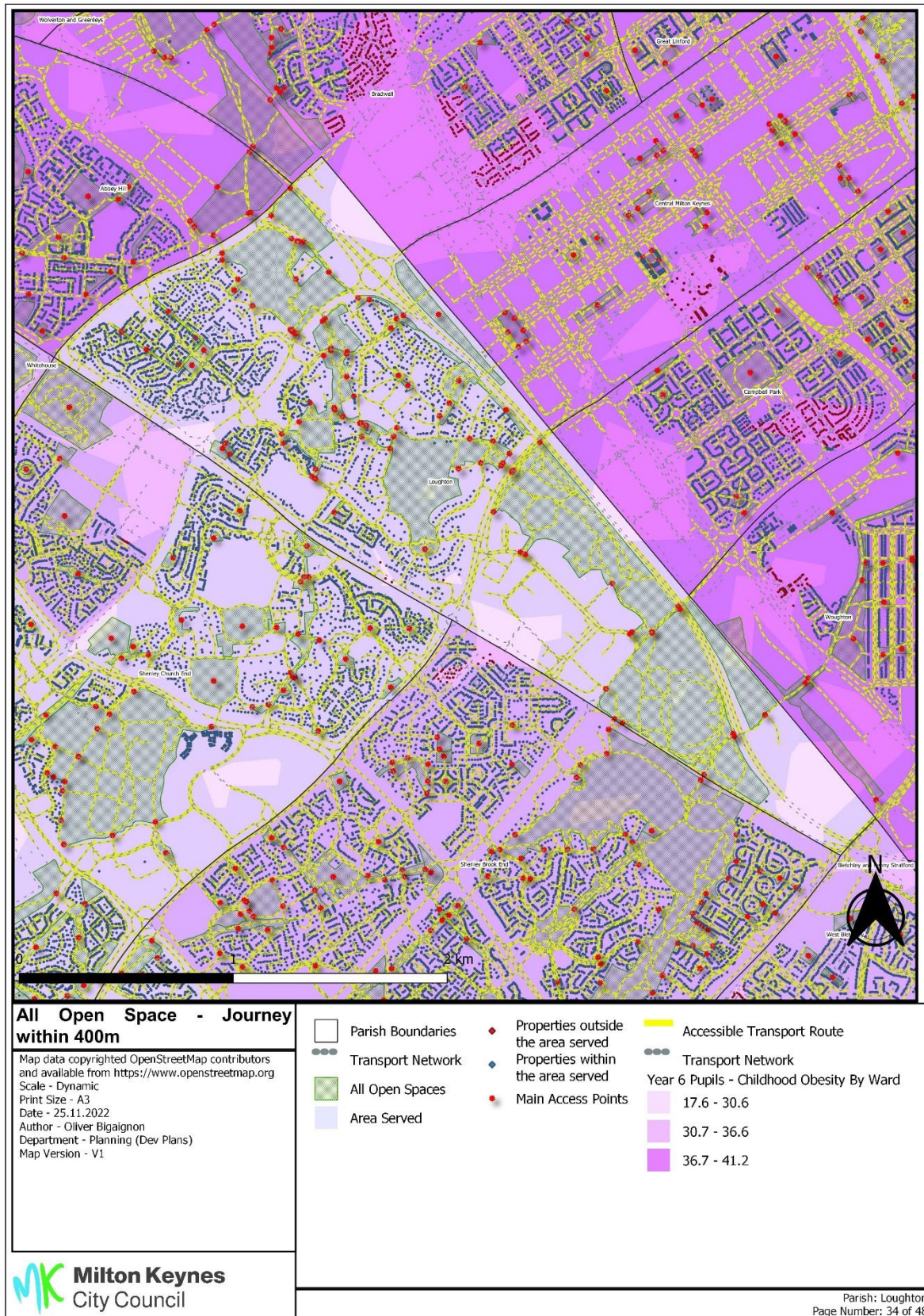


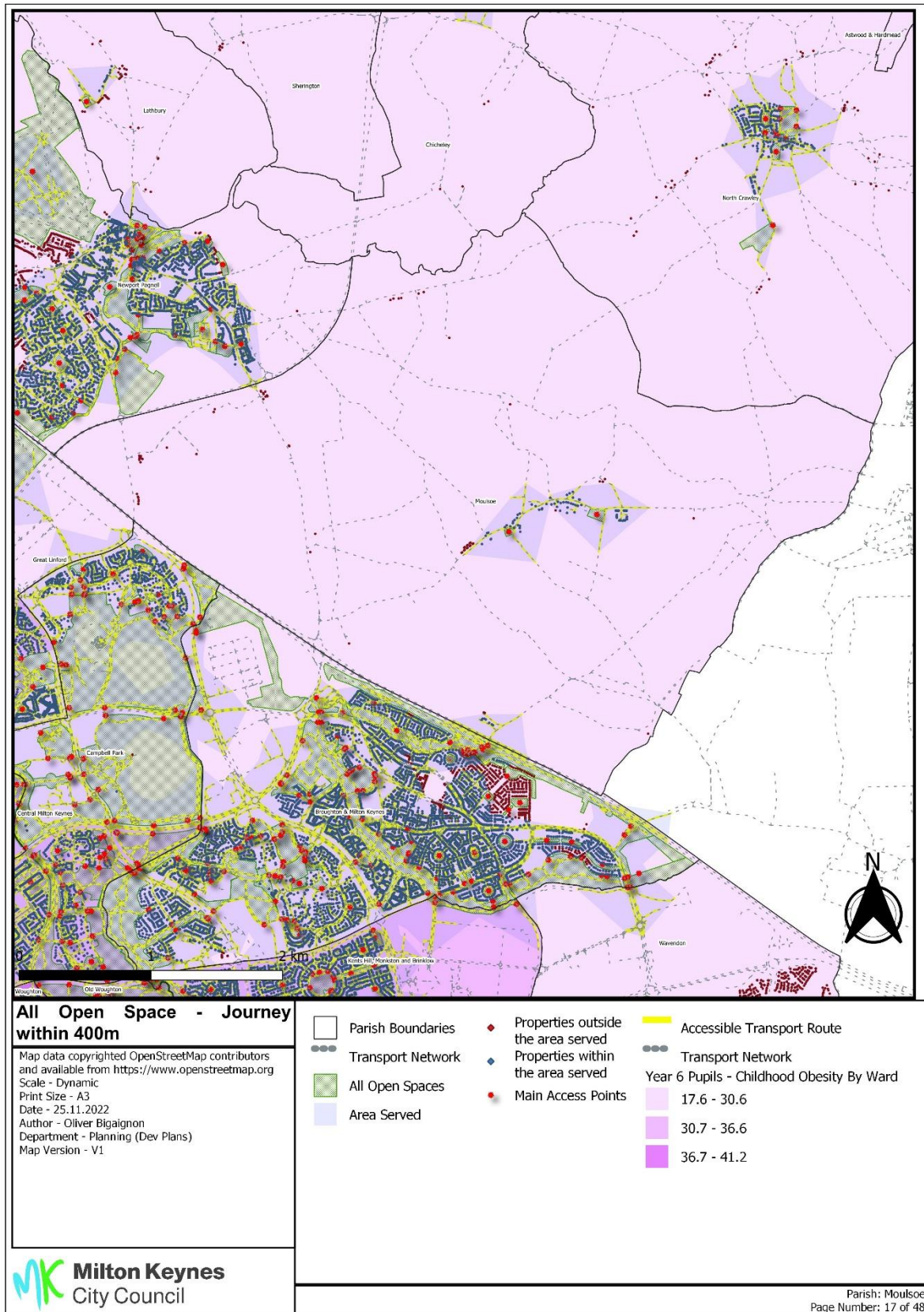


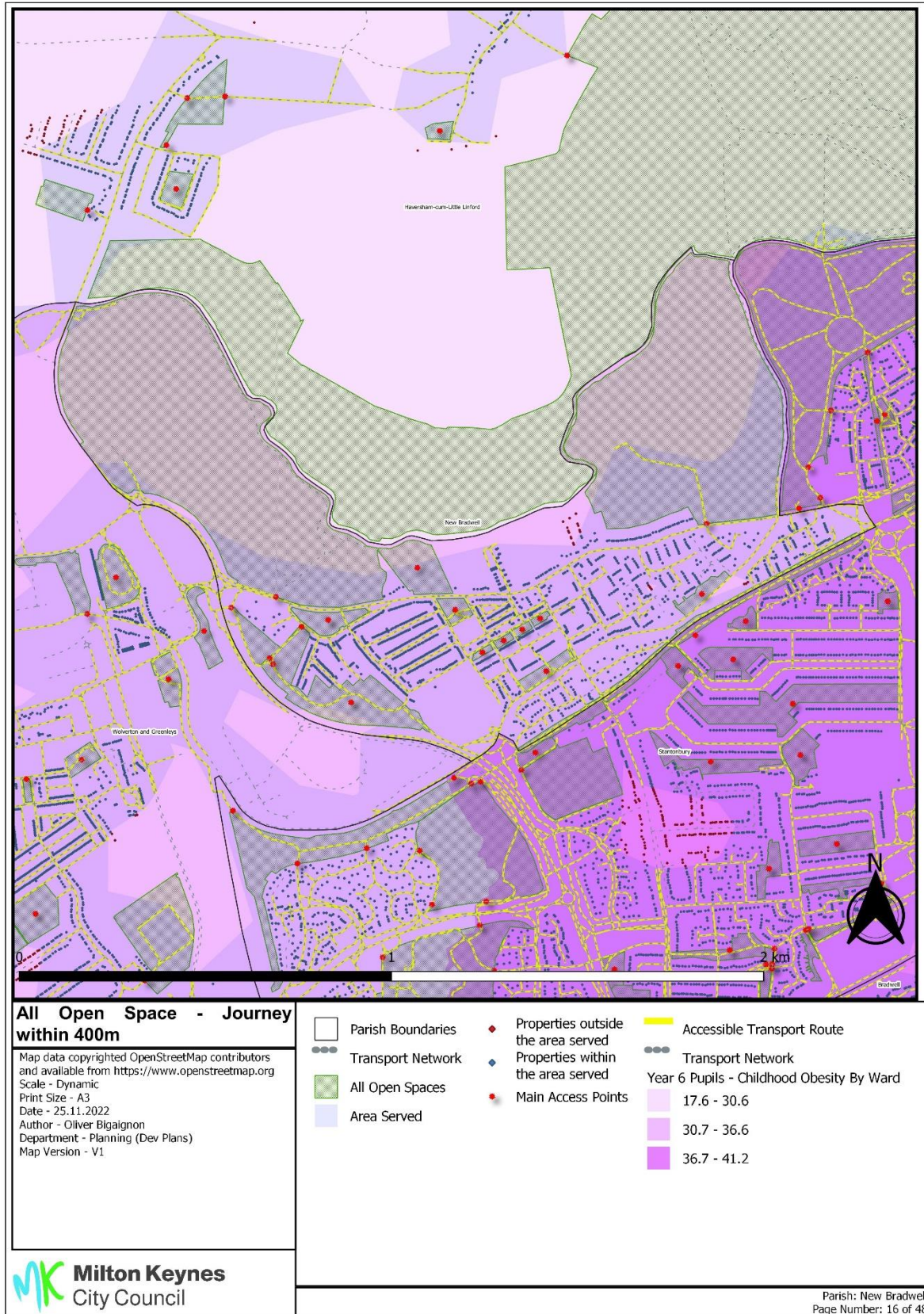


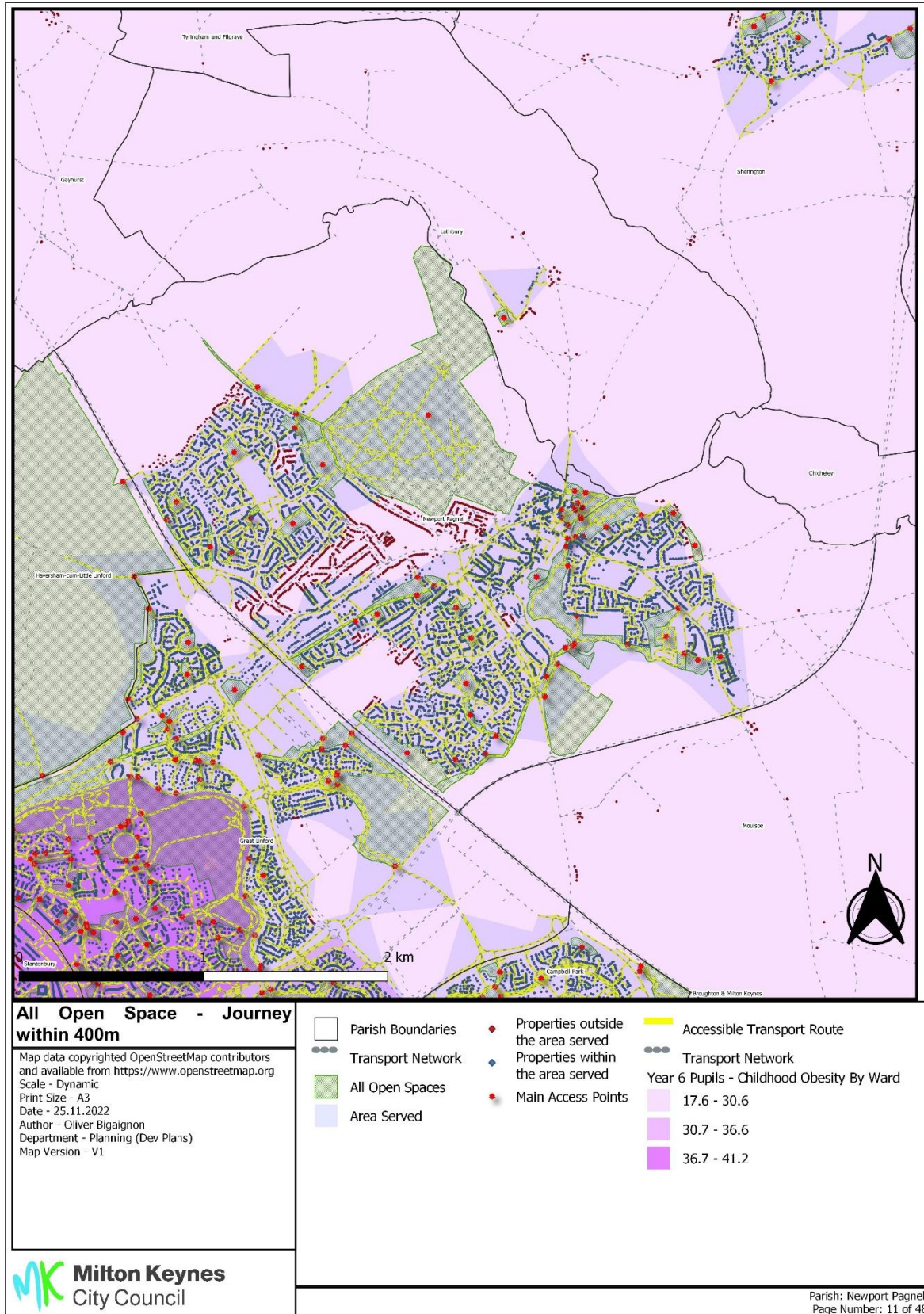


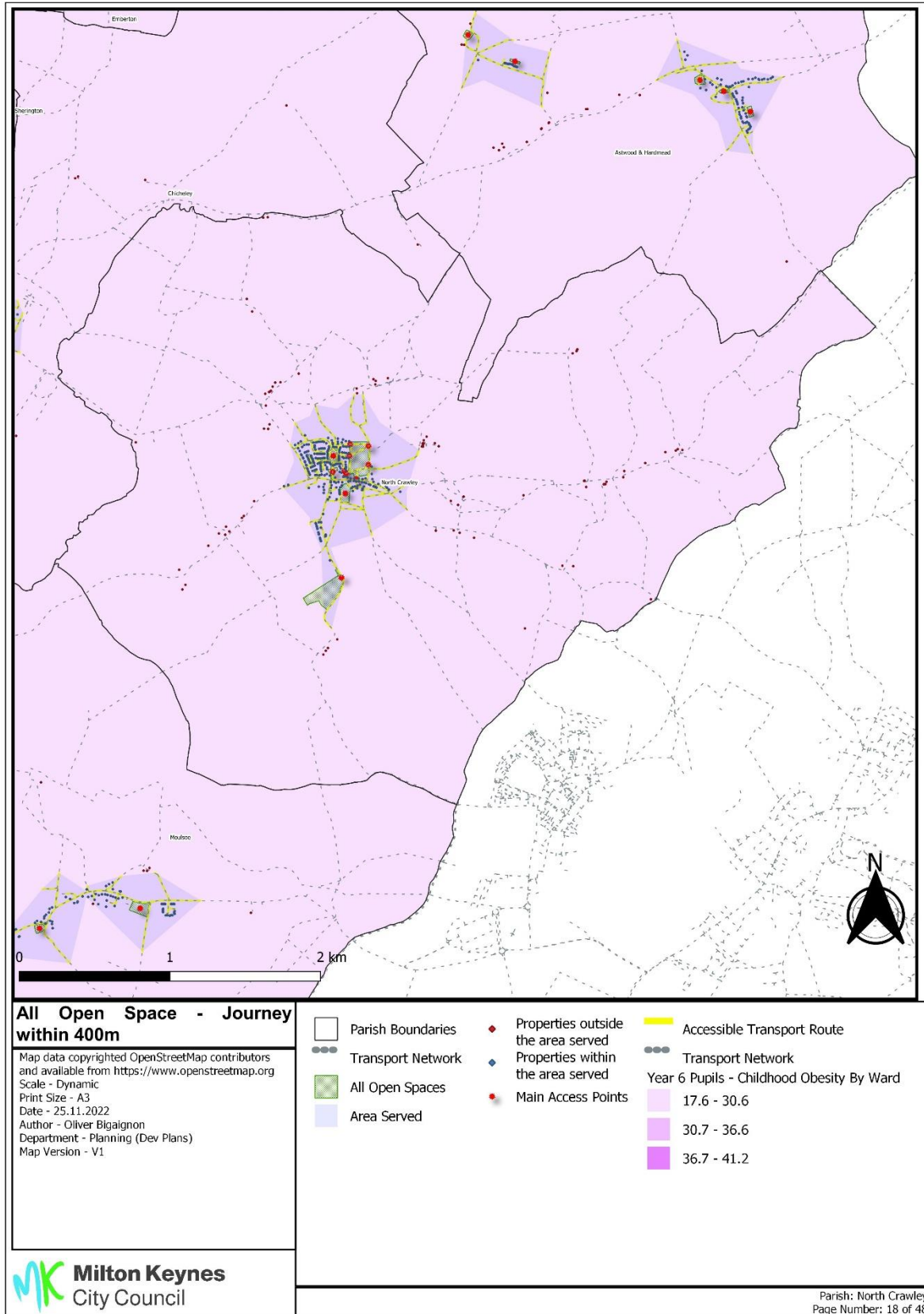
Annex 19 Overall accessibility all open spaces by accessible routes with 400m and Yr6 obesity

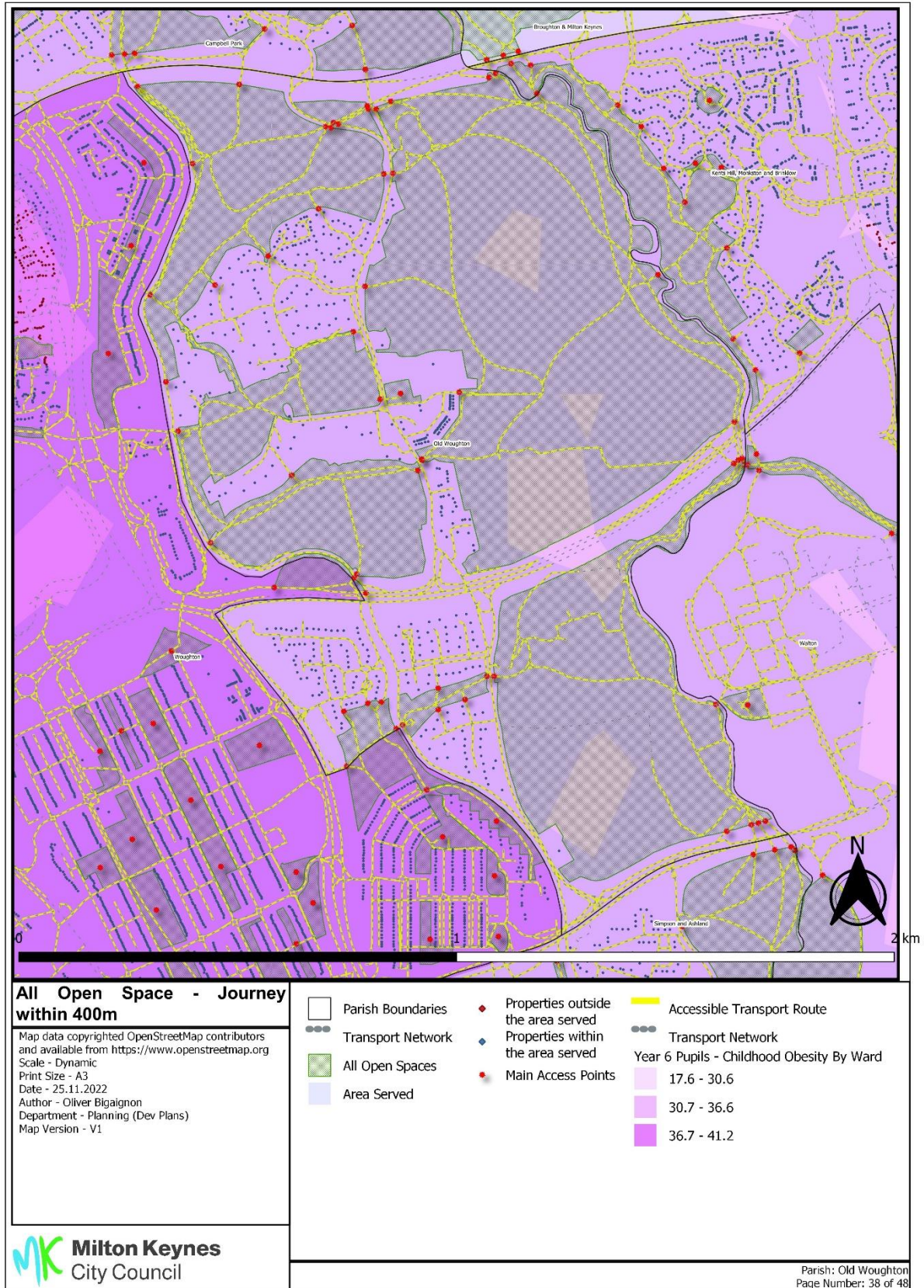


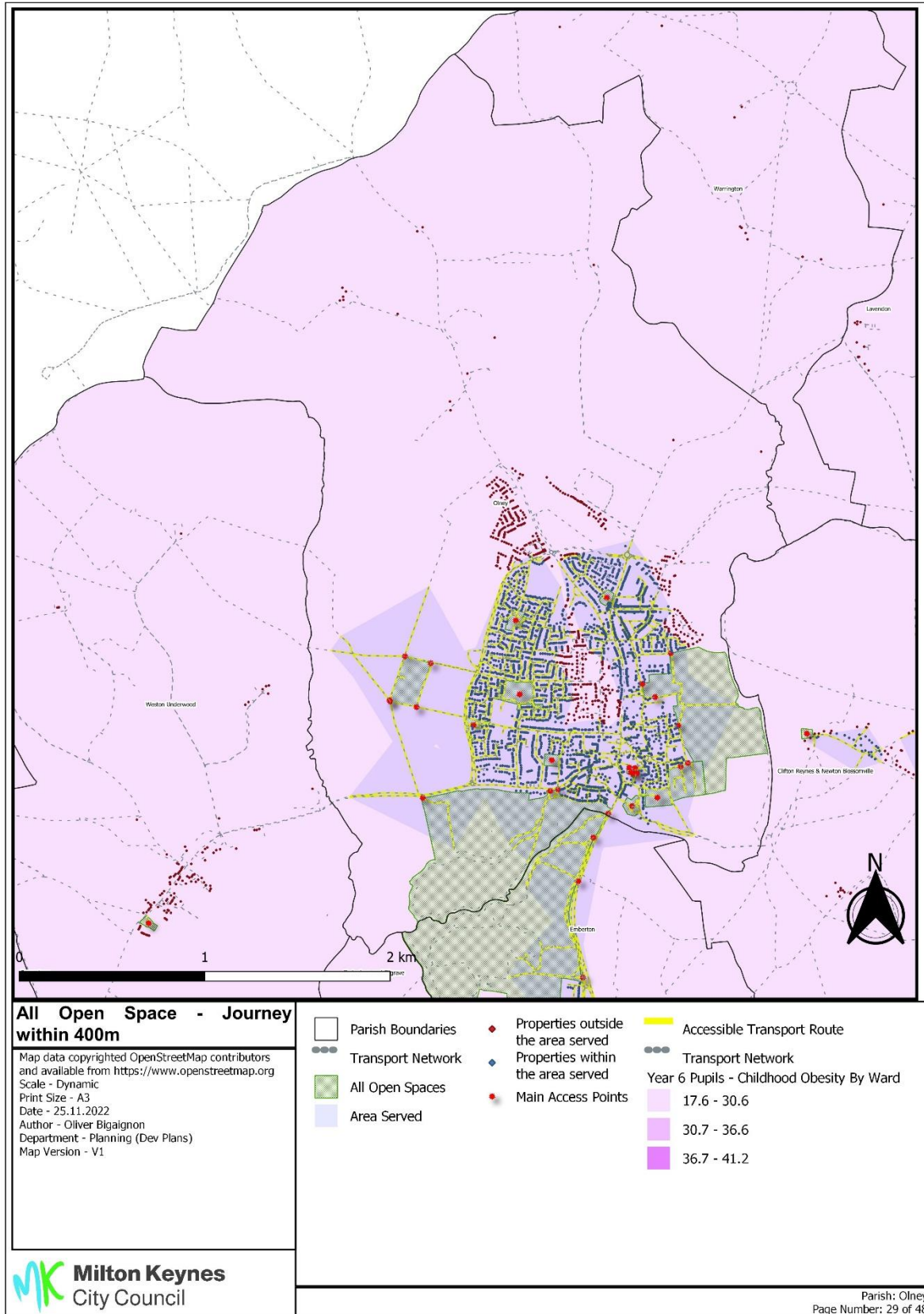


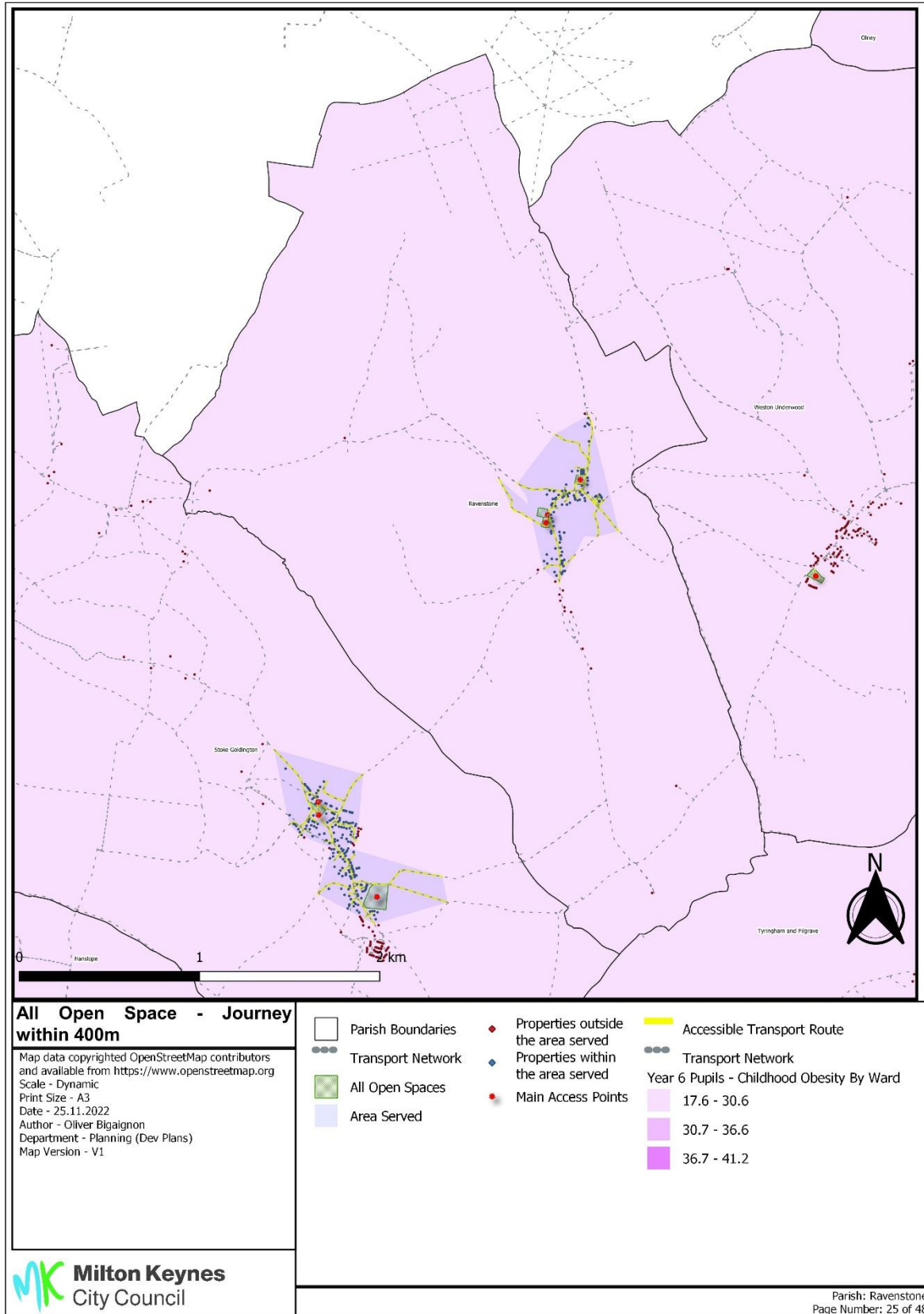


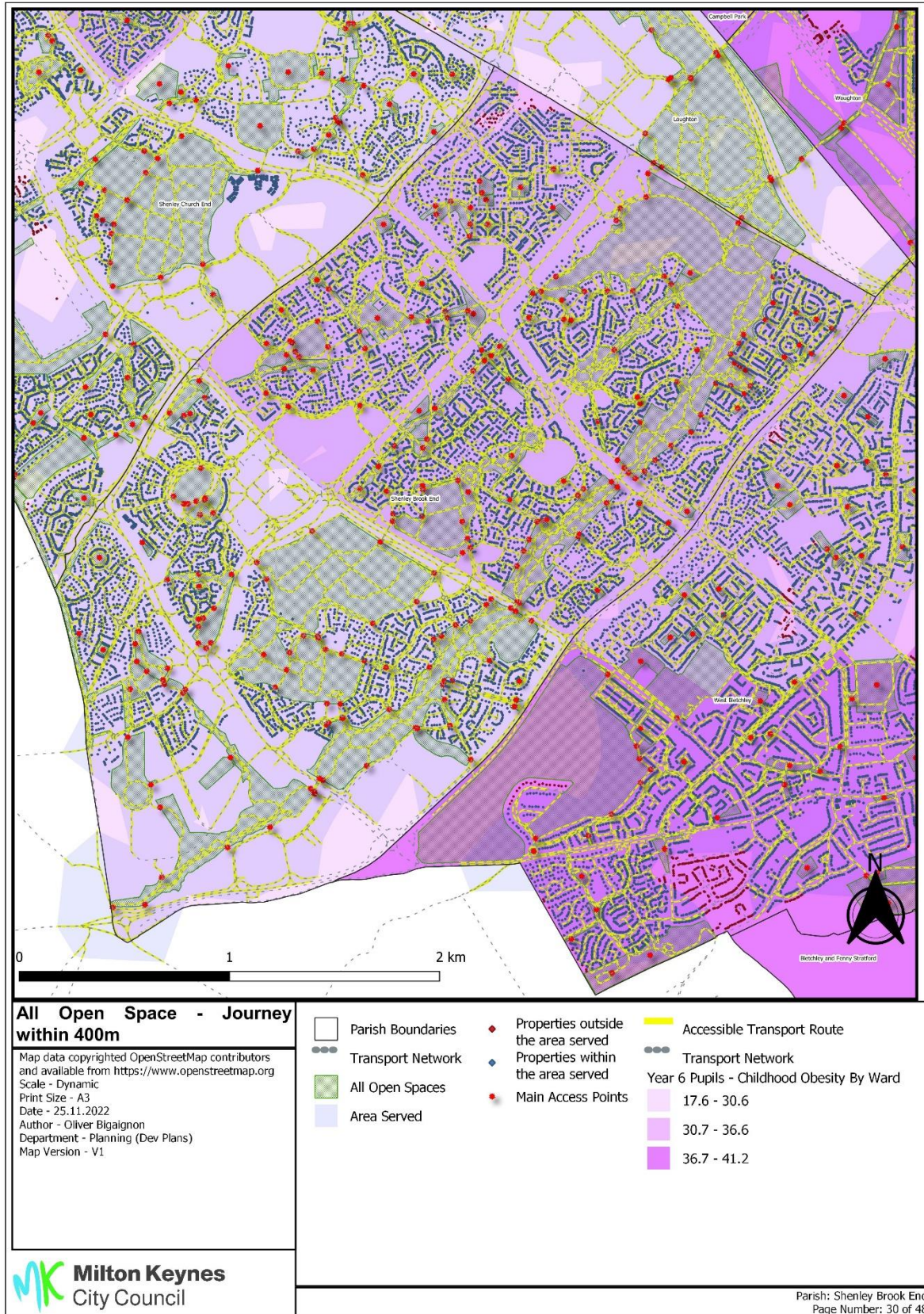


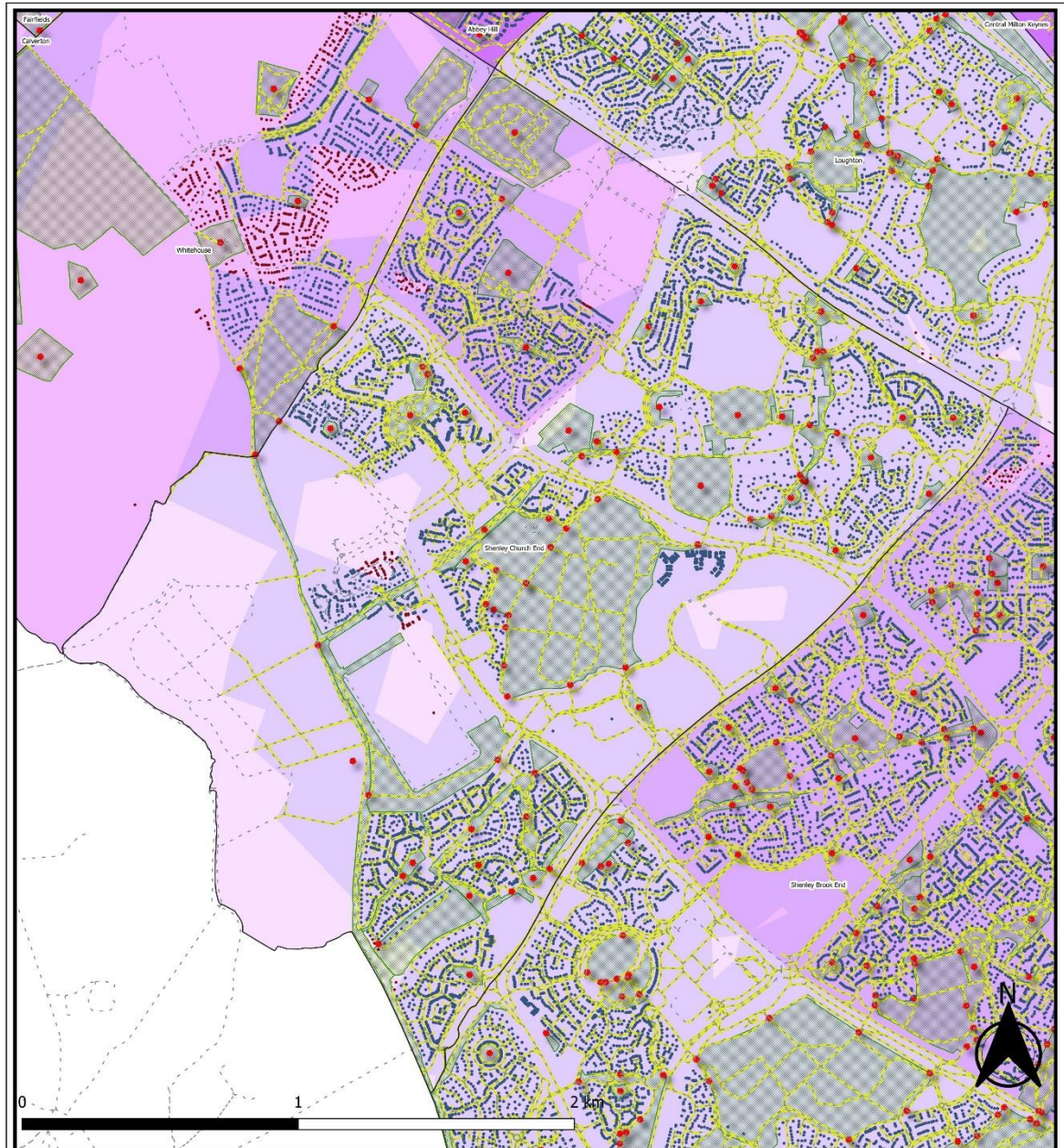








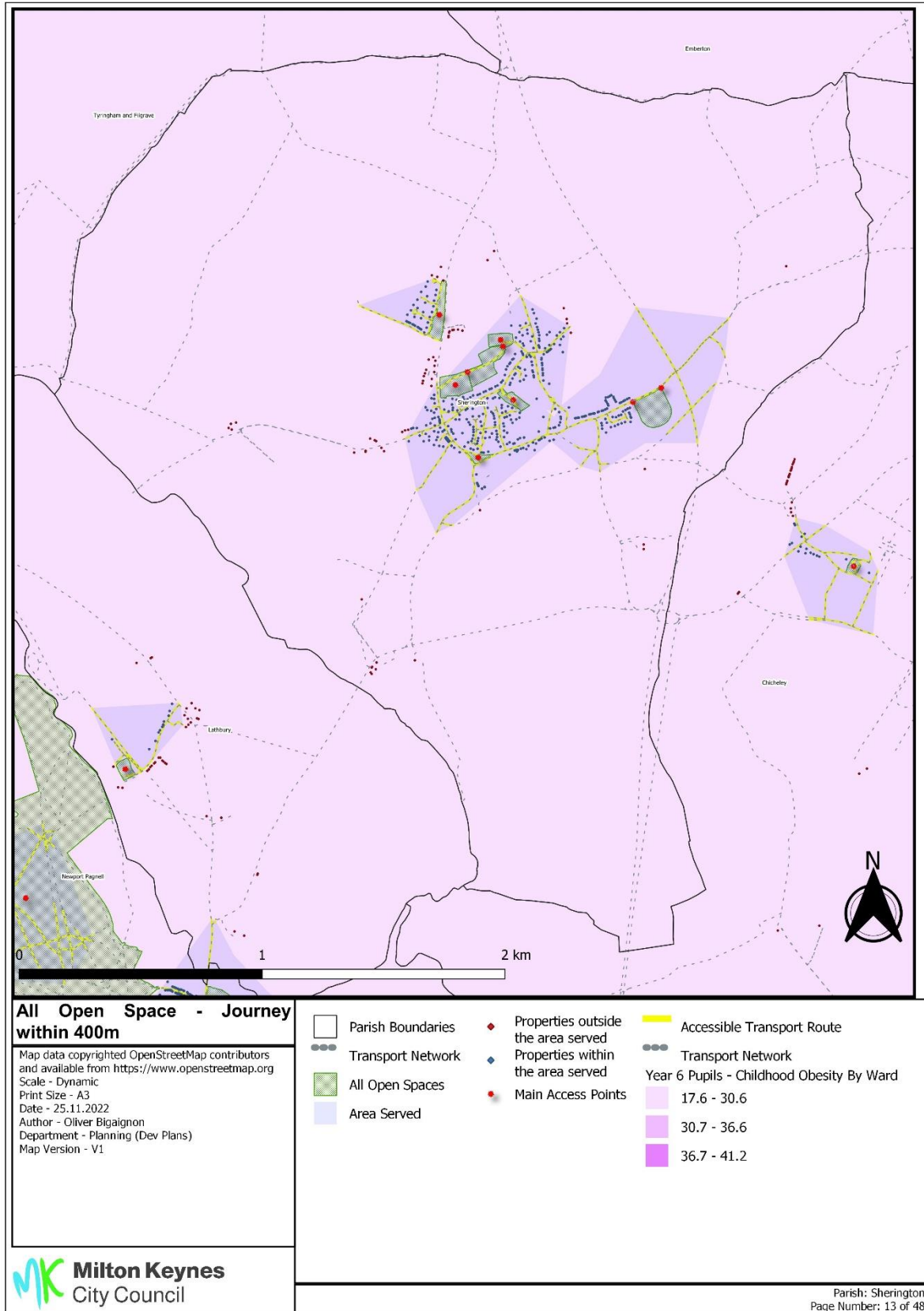


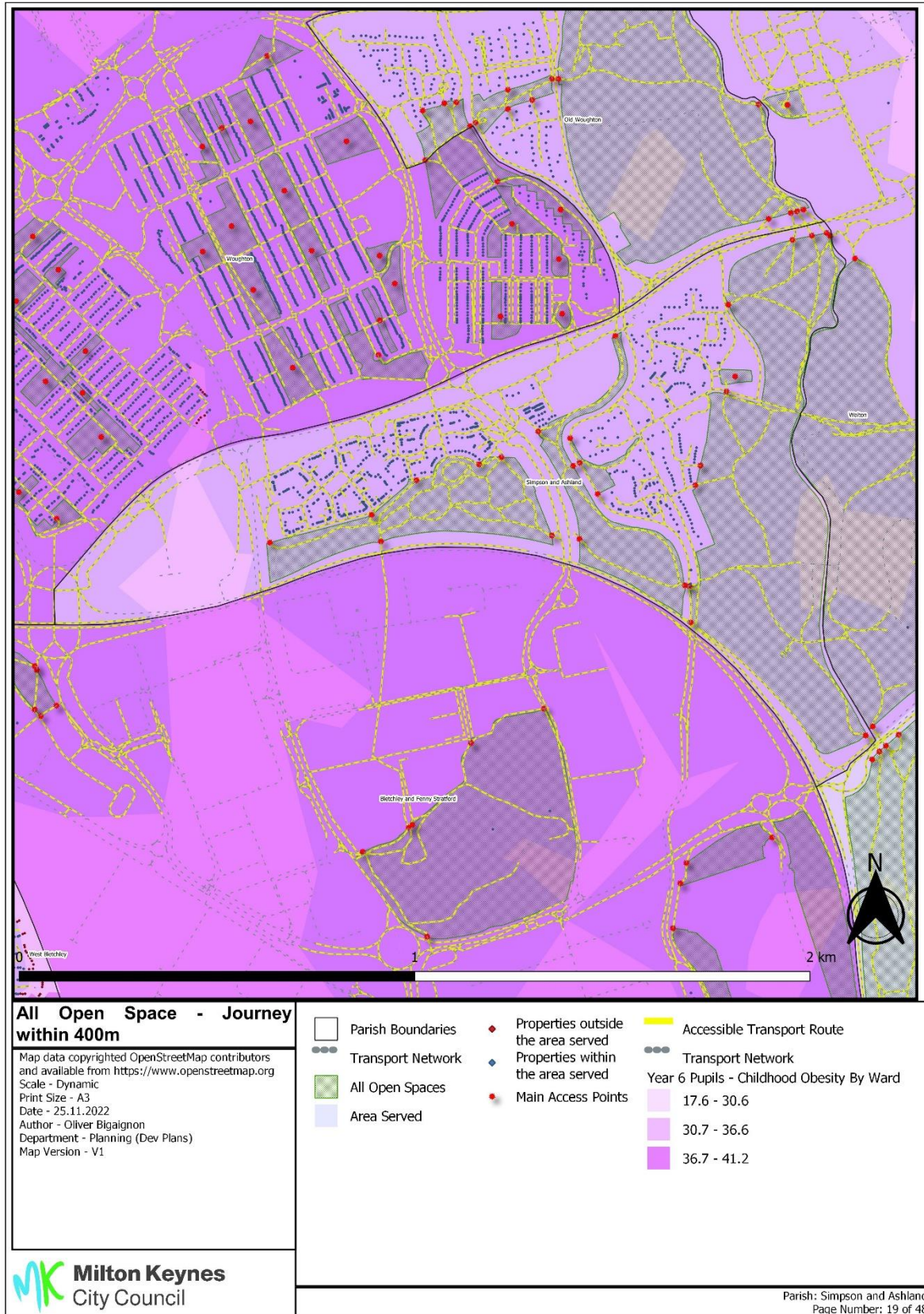


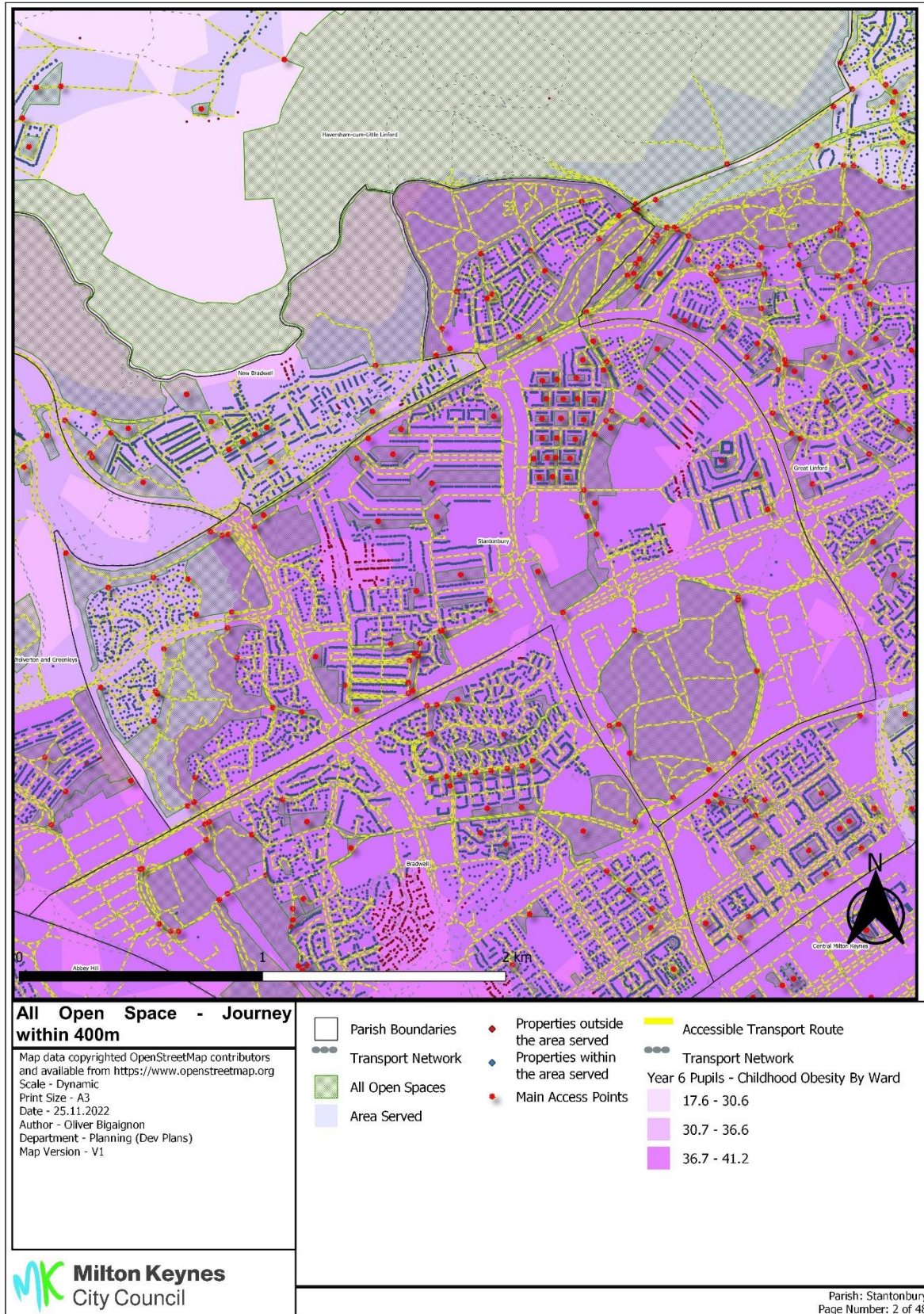
All Open Space - Journey within 400m

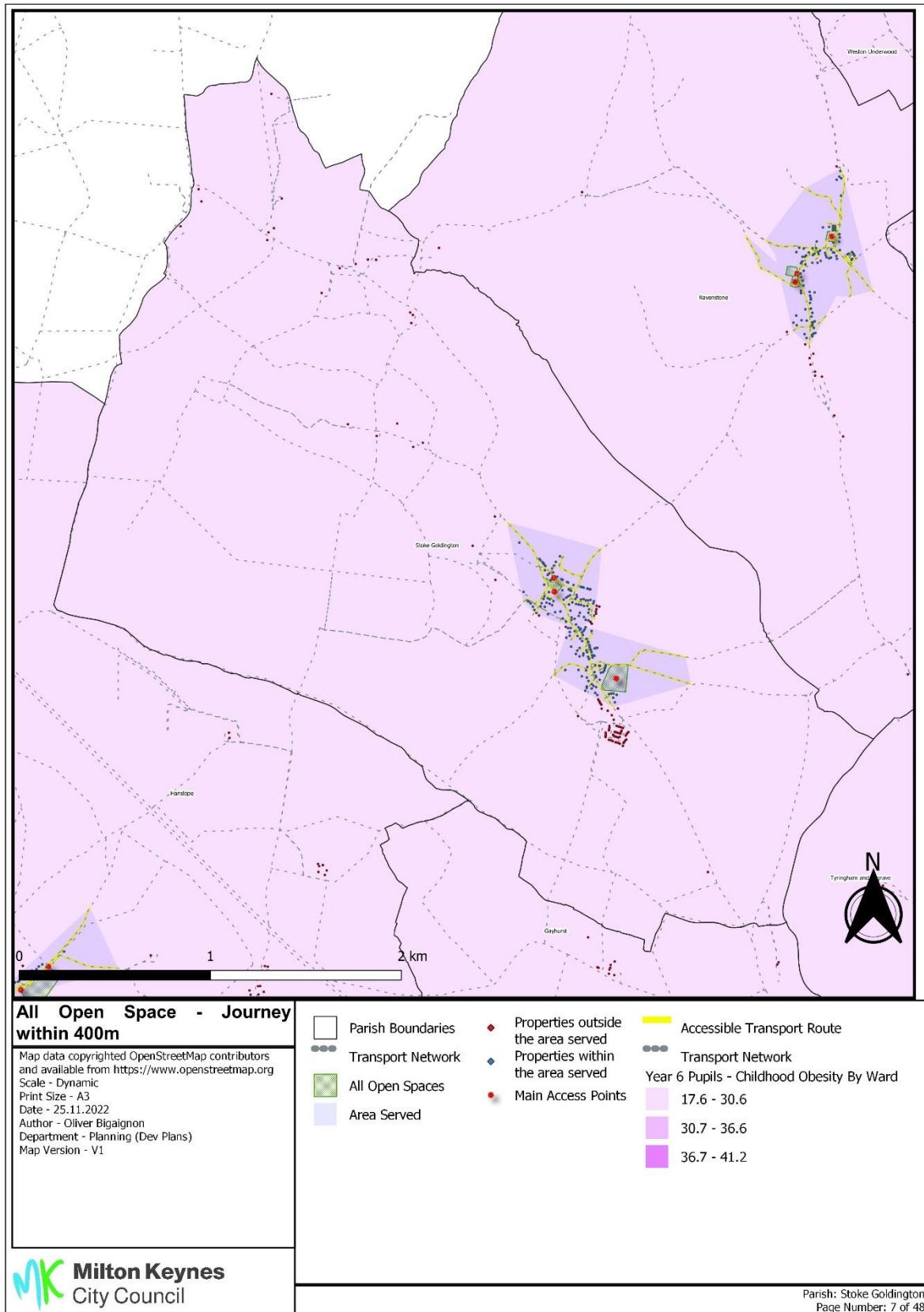
Map data copyrighted OpenStreetMap contributors and available from <https://www.openstreetmap.org>
 Scale - Dynamic
 Print Size - A3
 Date - 25.11.2022
 Author - Oliver Bigaignon
 Department - Planning (Dev Plans)
 Map Version - V1

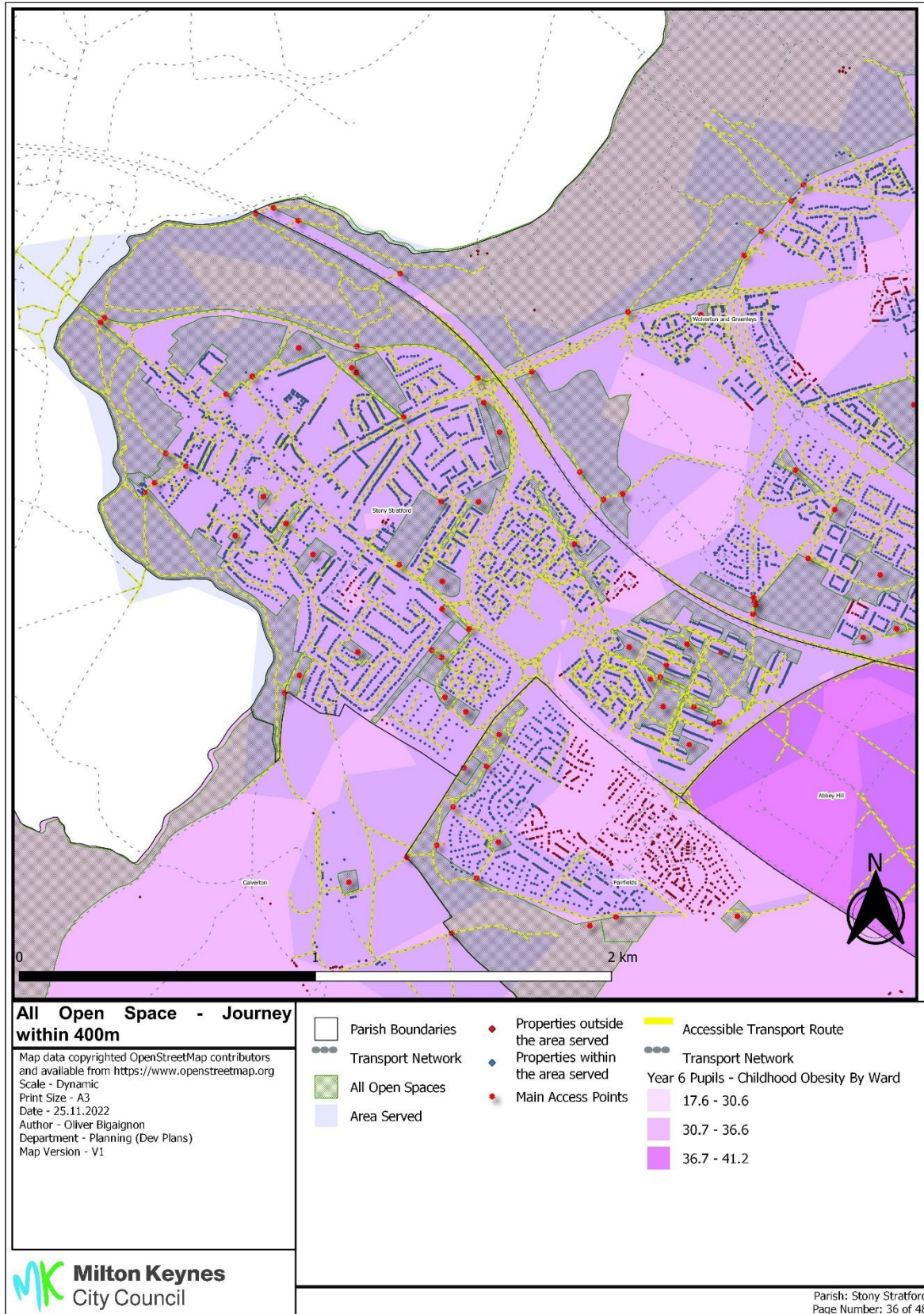
- | | | |
|-------------------|------------------------------------|--|
| Parish Boundaries | Properties outside the area served | Accessible Transport Route |
| Transport Network | Properties within the area served | Transport Network |
| All Open Spaces | Main Access Points | Year 6 Pupils - Childhood Obesity By Ward |
| Area Served | | 17.6 - 30.6 |
| | | 30.7 - 36.6 |
| | | 36.7 - 41.2 |



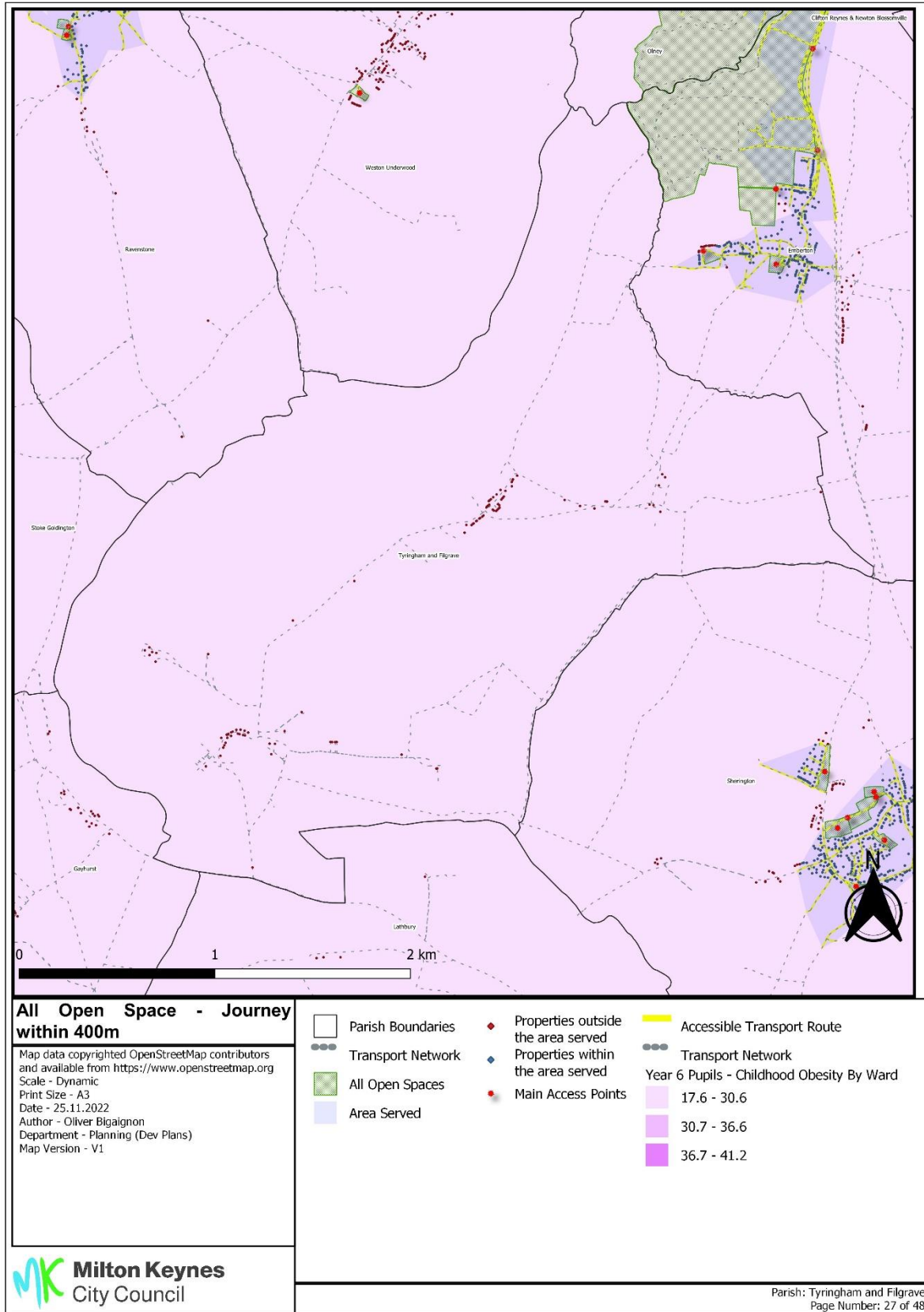




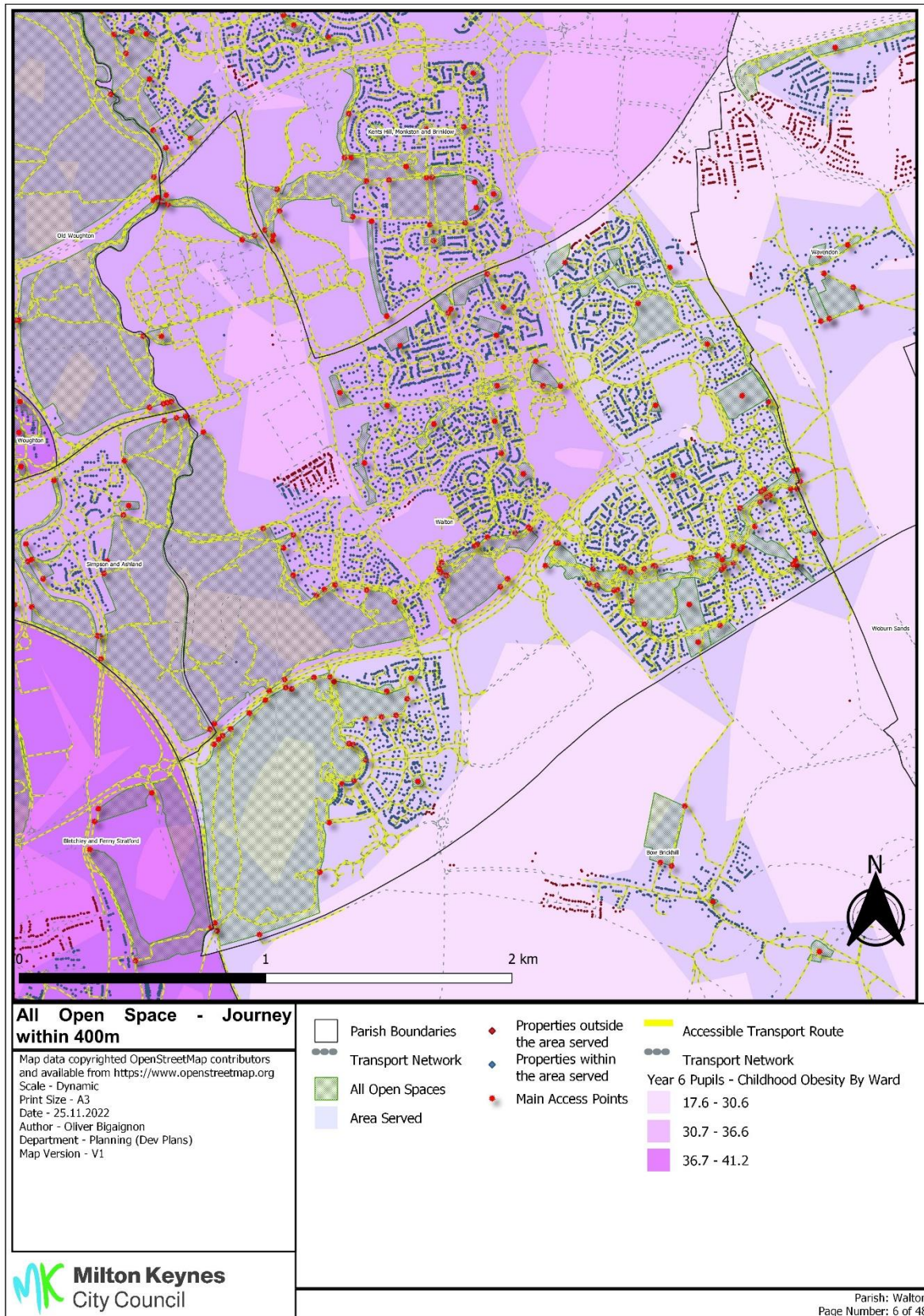


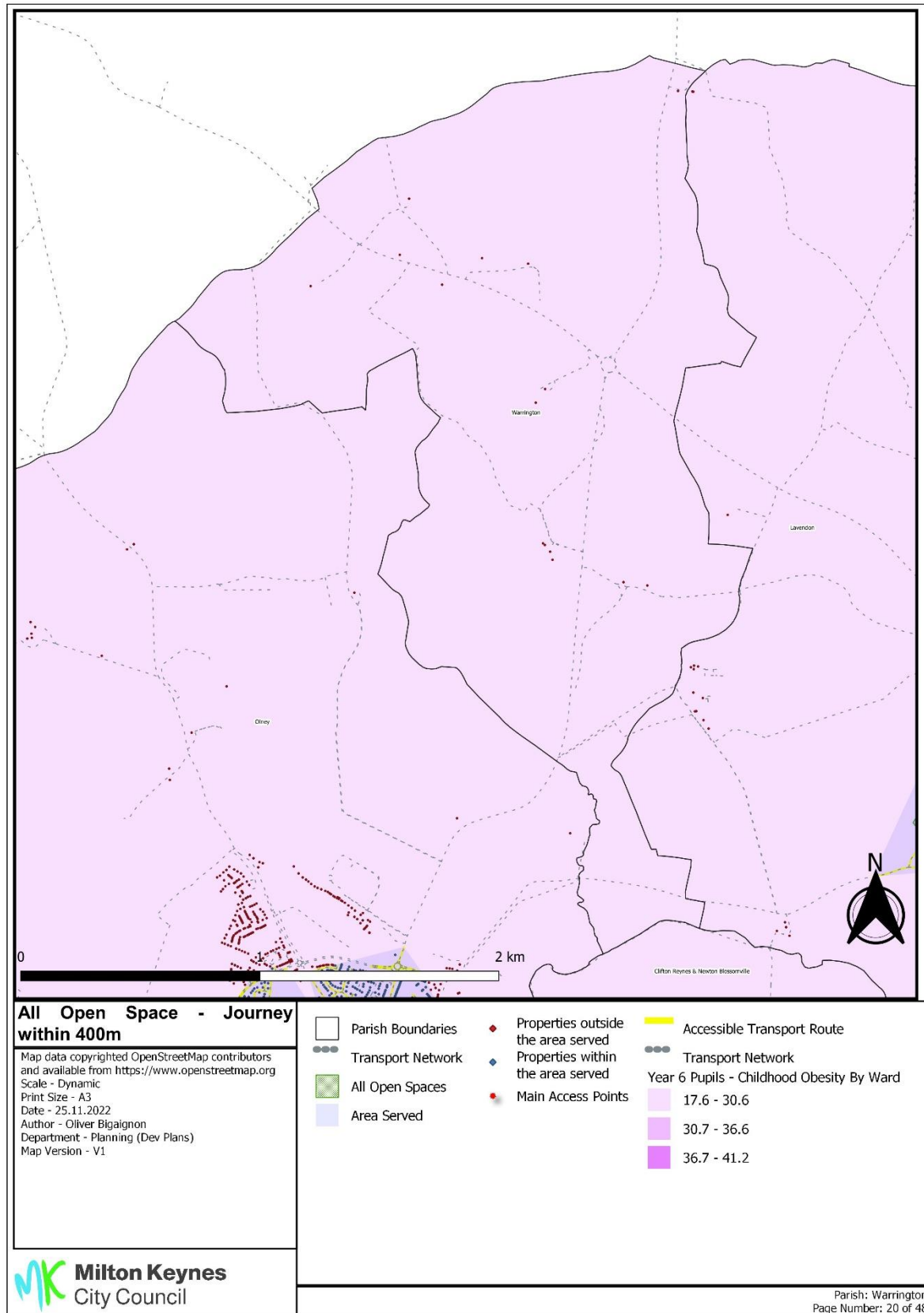


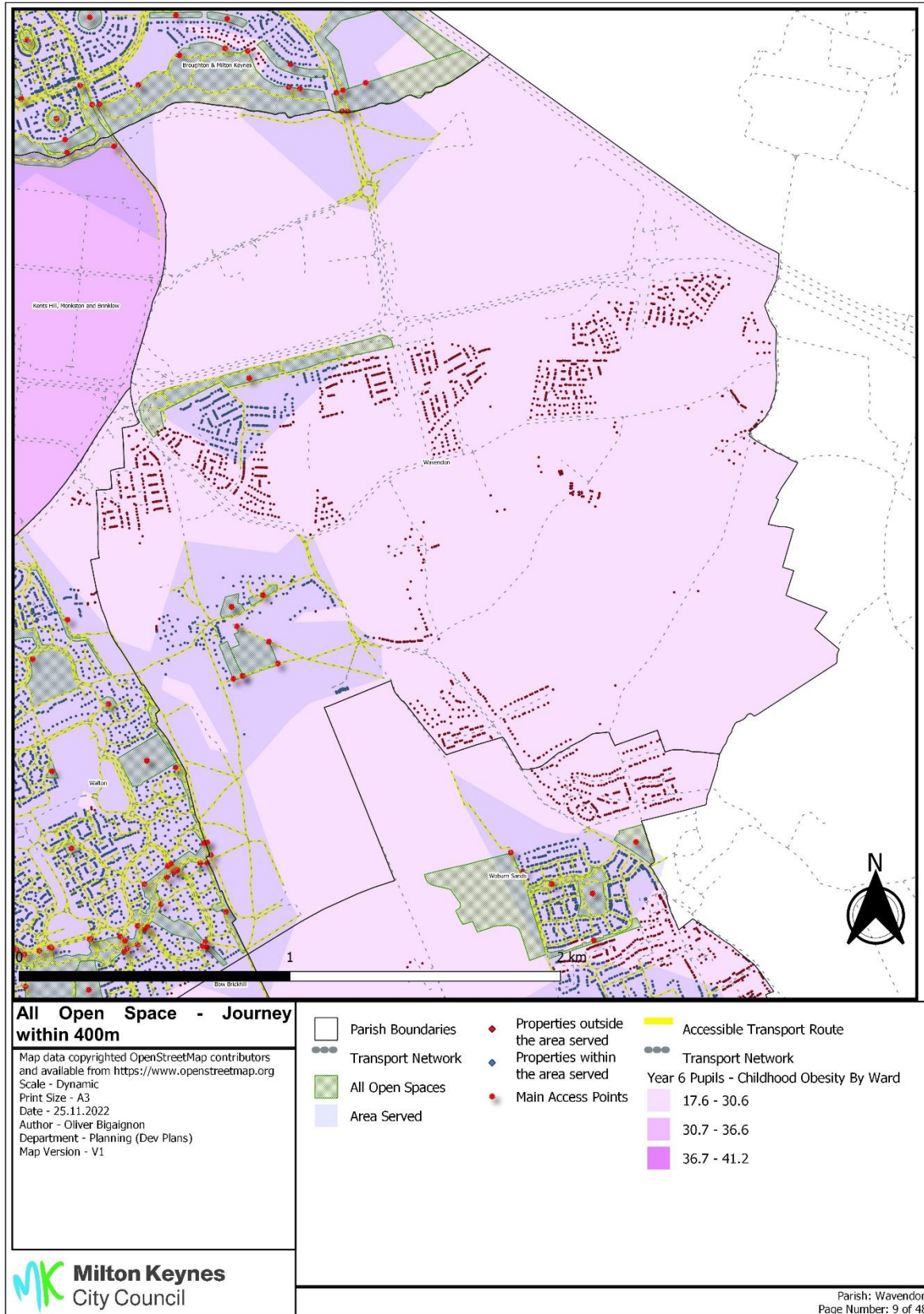
Annex 19 Overall accessibility all open spaces by accessible routes with 400m and Yr6 obesity



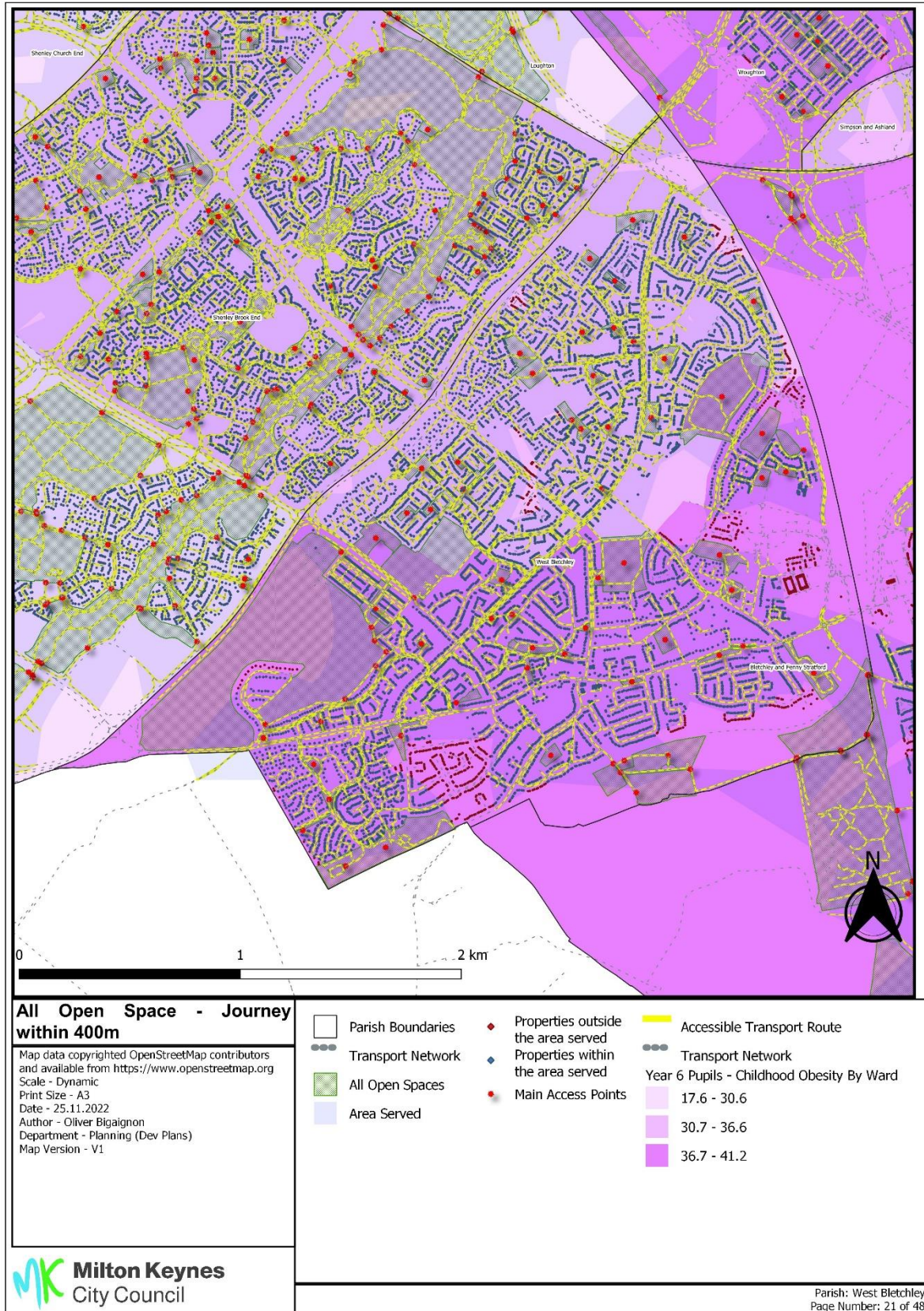
Annex 19 Overall accessibility all open spaces by accessible routes with 400m and Yr6 obesity

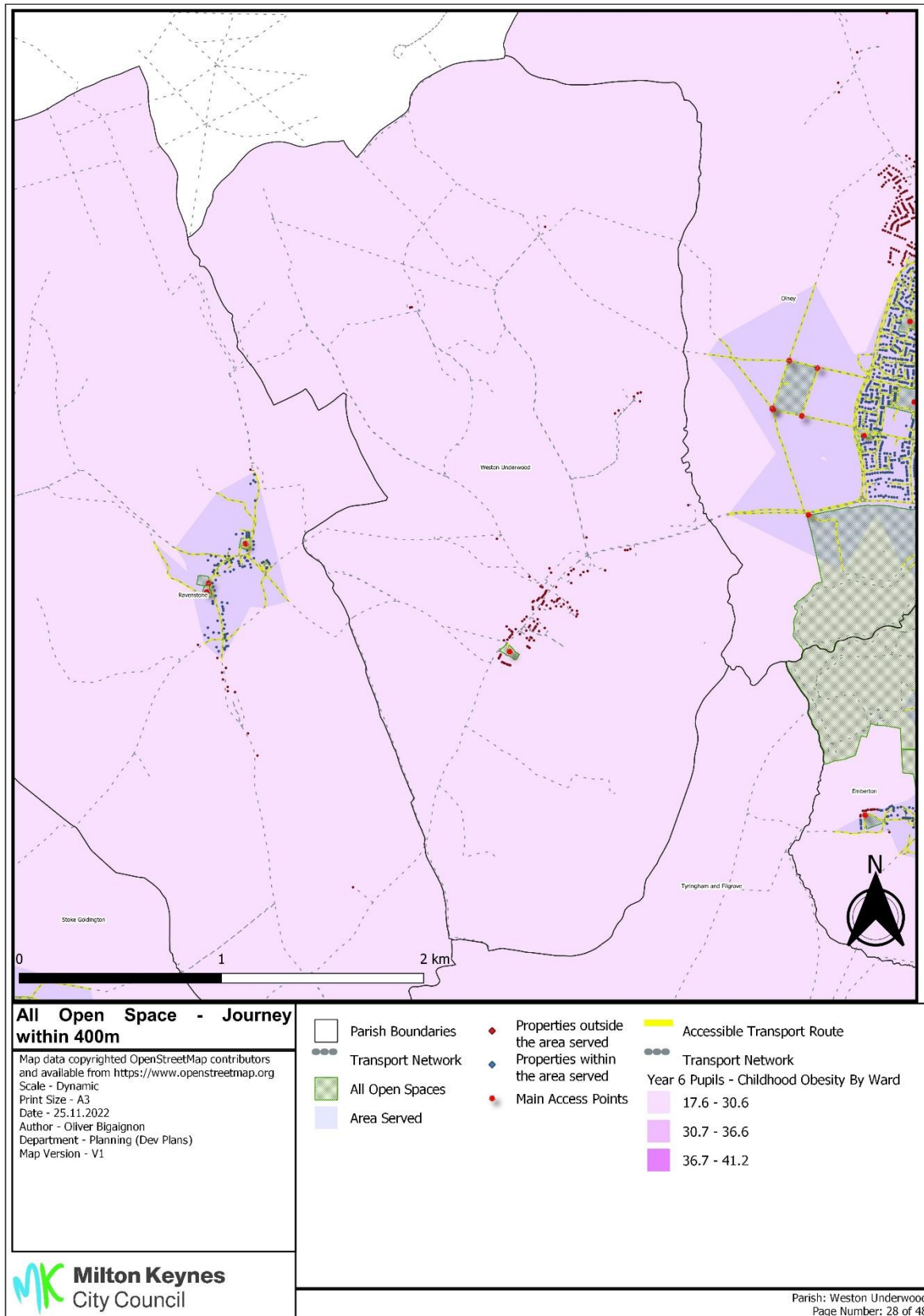


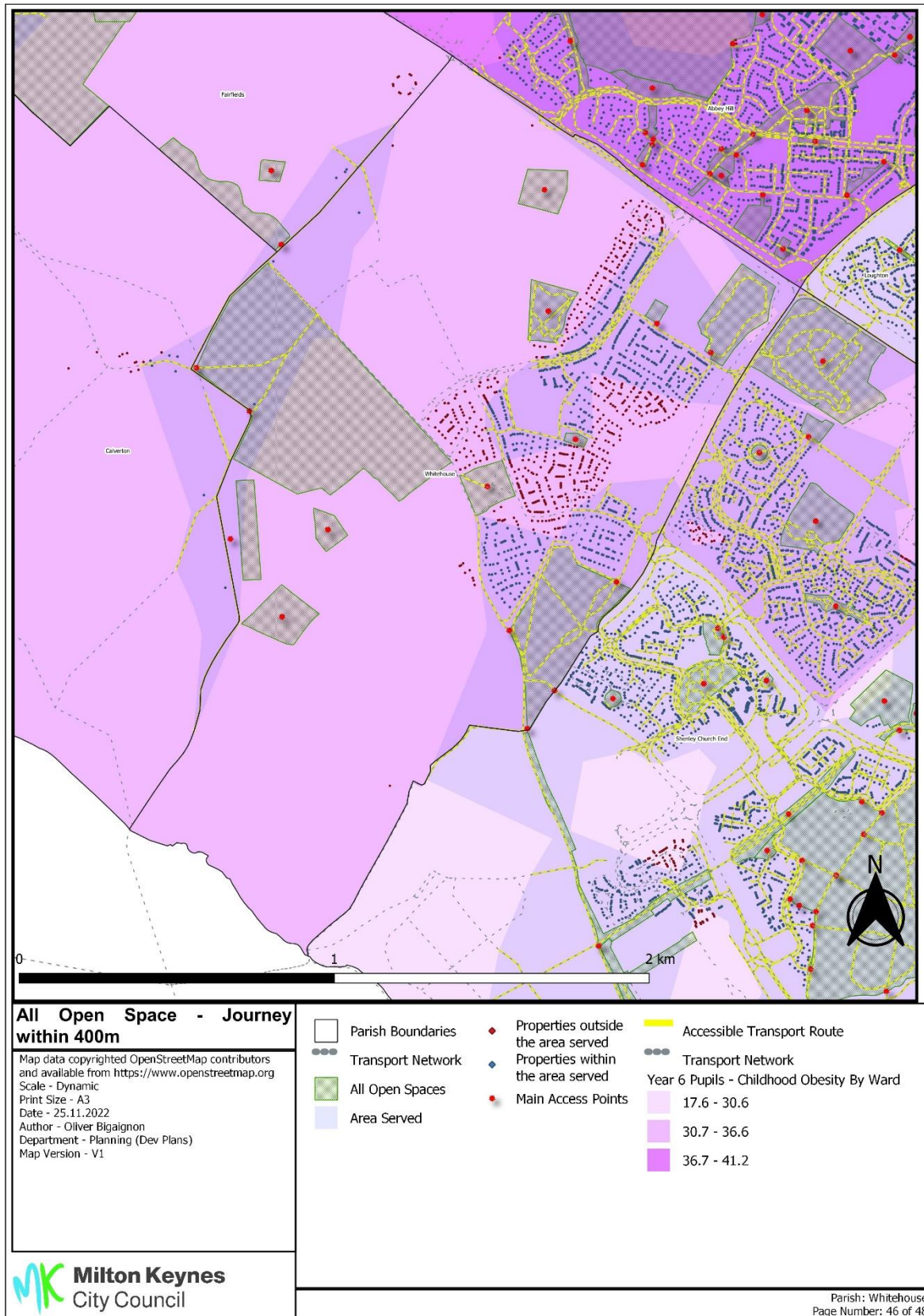


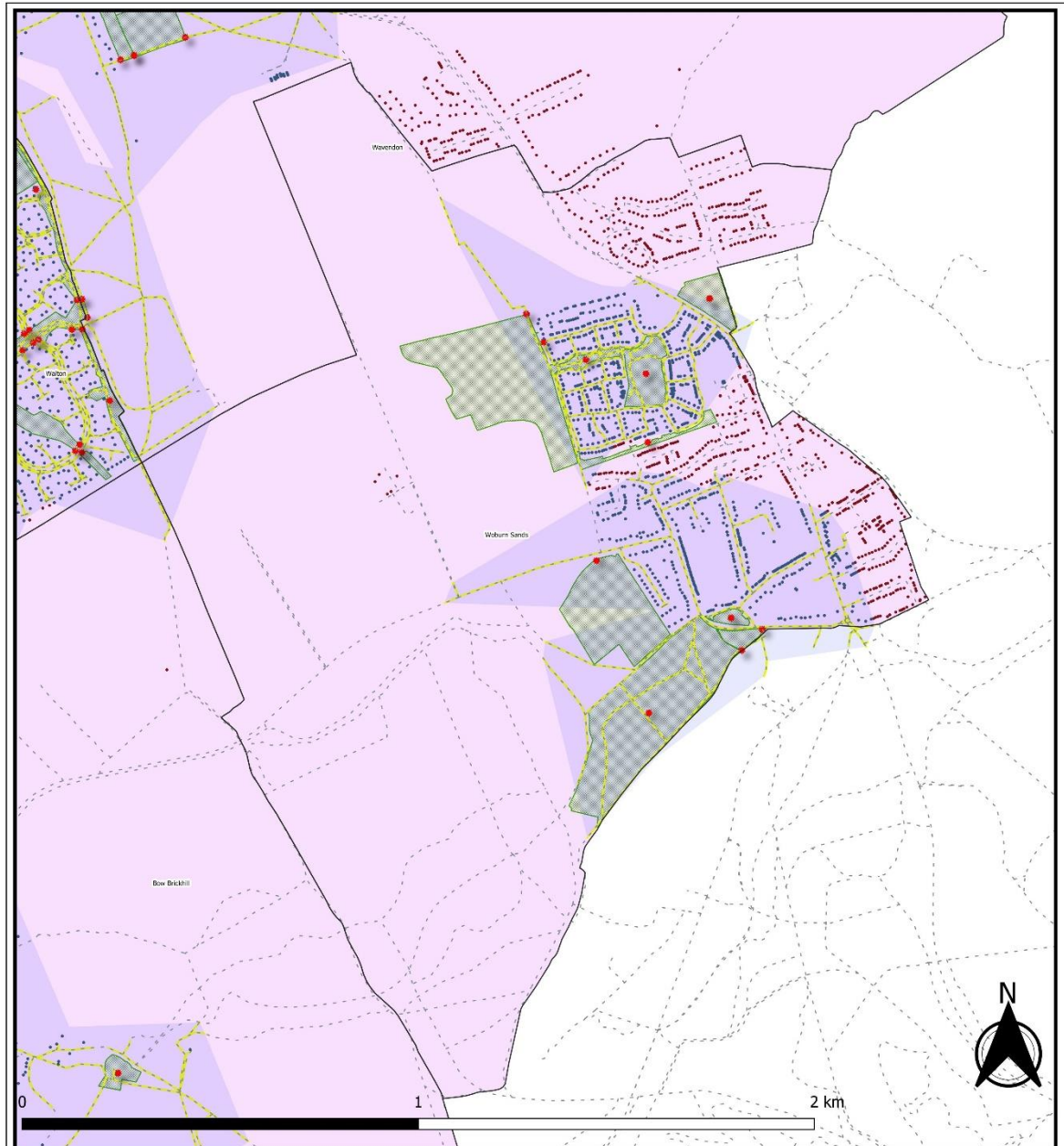


Annex 19 Overall accessibility all open spaces by accessible routes with 400m and Yr6 obesity









All Open Space - Journey within 400m

Map data copyrighted OpenStreetMap contributors and available from <https://www.openstreetmap.org>
 Scale - Dynamic
 Print Size - A3
 Date - 25.11.2022
 Author - Oliver Bigaignon
 Department - Planning (Dev Plans)
 Map Version - V1

- | | | |
|-------------------|------------------------------------|--|
| Parish Boundaries | Properties outside the area served | Accessible Transport Route |
| Transport Network | Properties within the area served | Transport Network |
| All Open Spaces | Main Access Points | Year 6 Pupils - Childhood Obesity By Ward |
| Area Served | | 17.6 - 30.6 |
| | | 30.7 - 36.6 |
| | | 36.7 - 41.2 |

