

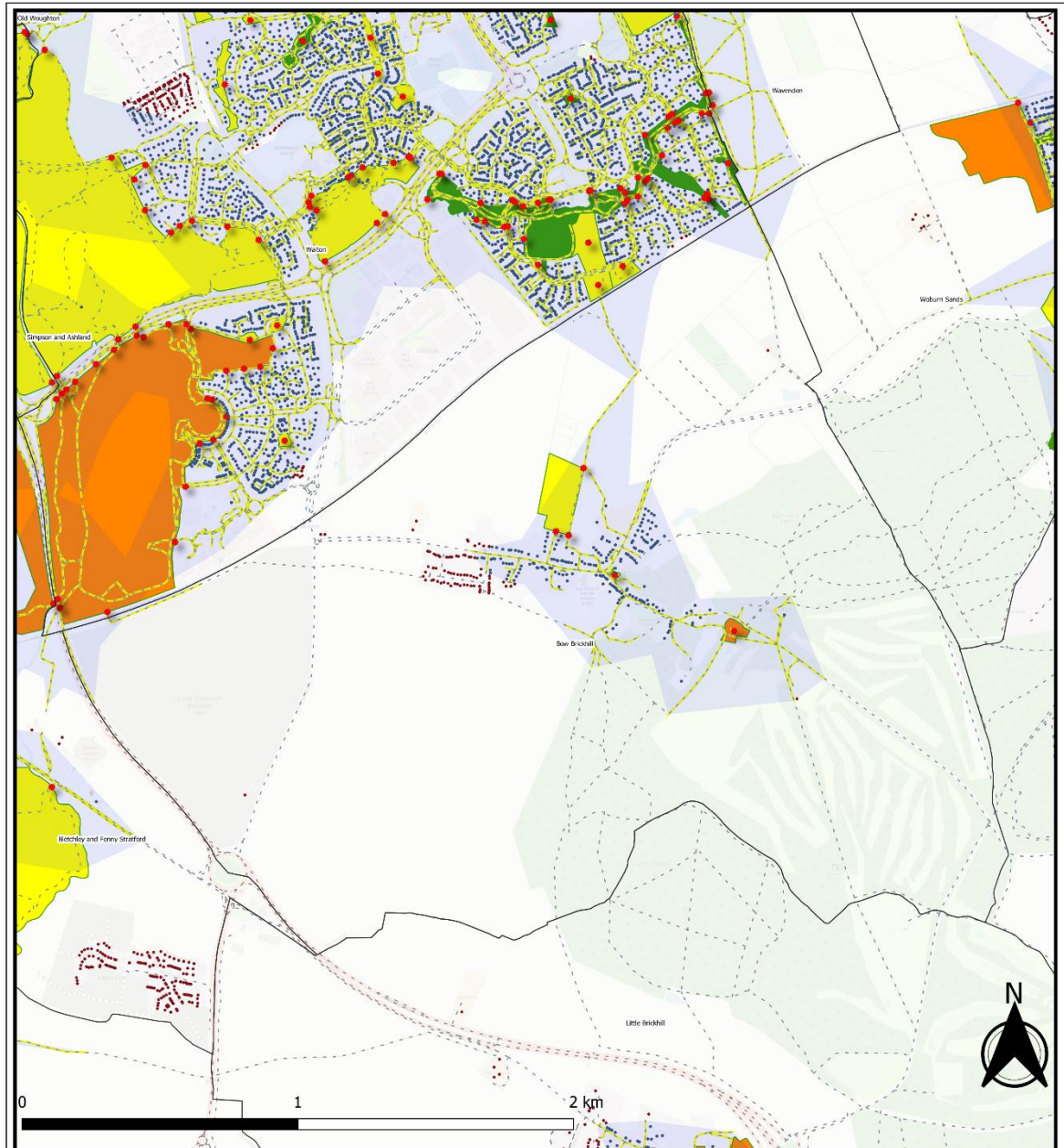
All Open Space - Journey within 400m

Map data copyrighted OpenStreetMap contributors and available from <https://www.openstreetmap.org>
 Scale - Dynamic
 Print Size - A3
 Date - 23.11.2022
 Author - Oliver Bigaignon
 Department - Planning (Dev Plans)
 Map Version - V1

- Parish Boundary Transport Network
- Properties outside the area served All Open Spaces (Weighted Score)
- Properties within the area served Not Surveyed/ Site to be developed
- Main Access Points 1 - 1.59
- Area Served 1.6 - 2.59
- Accessible Transport Route 2.6 - 3.59
- 3.6 - 4

-
-
-
-

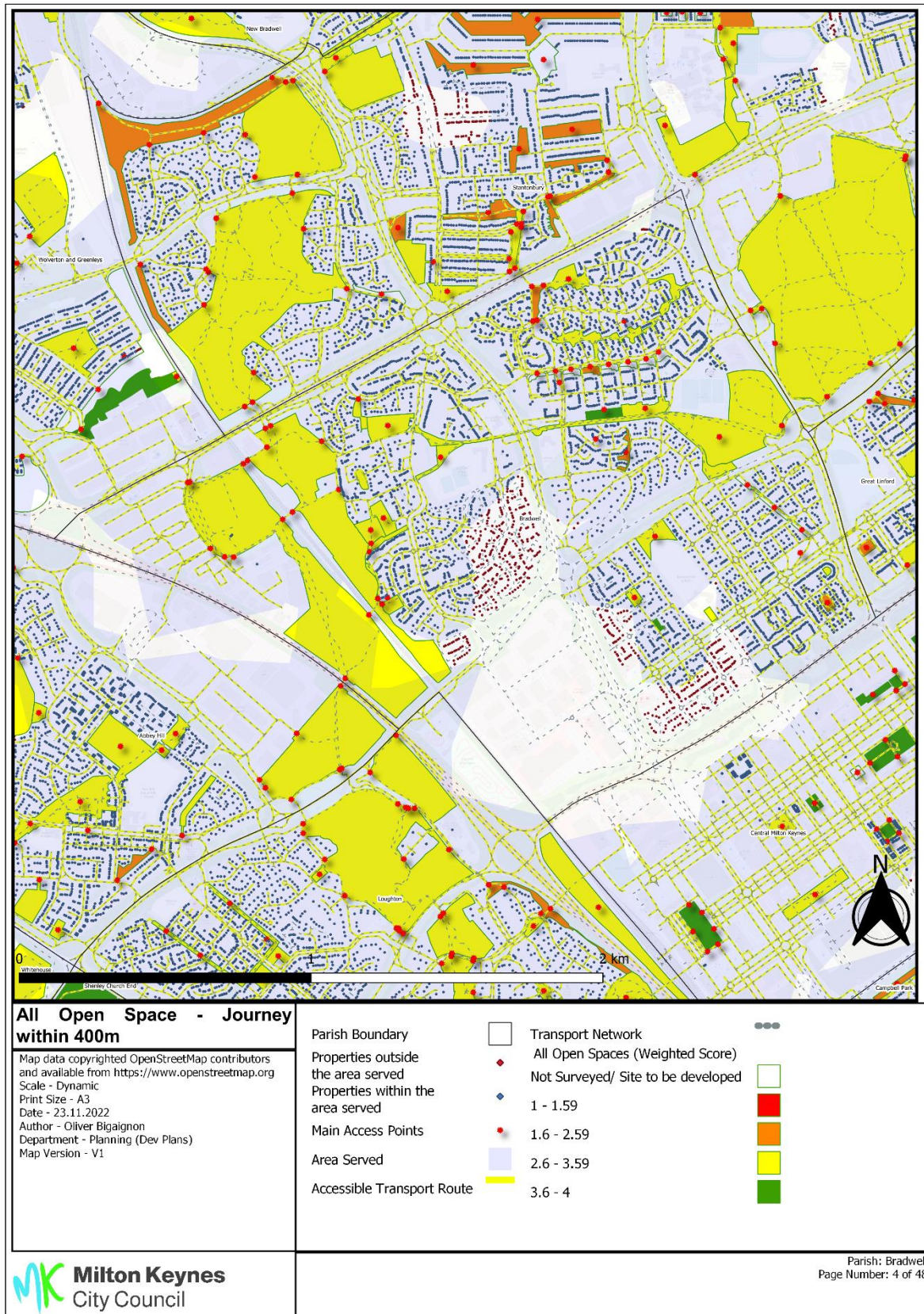
Annex 18 Overall accessibility all open spaces weighted score by accessible routes within 400m

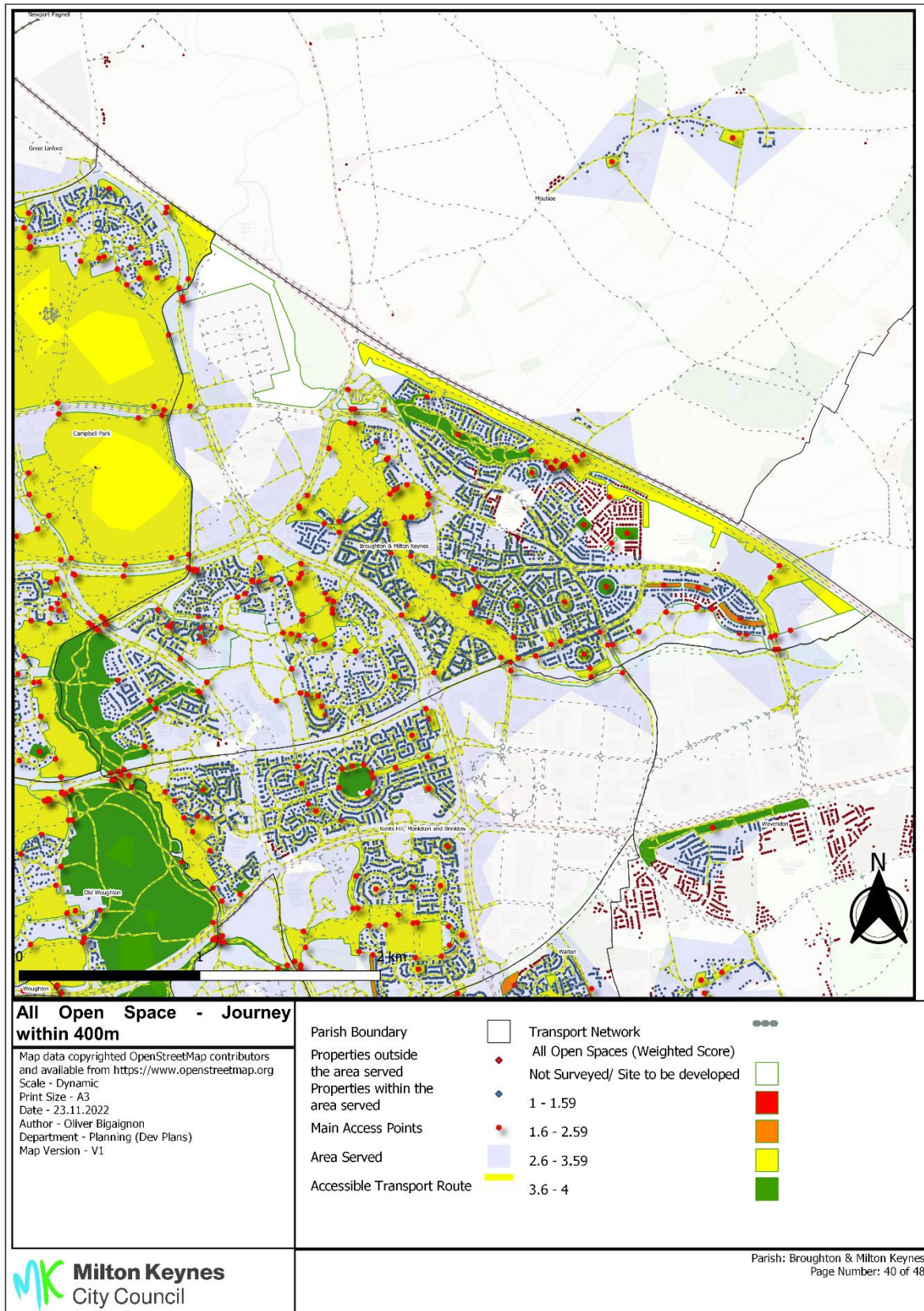


All Open Space - Journey within 400m

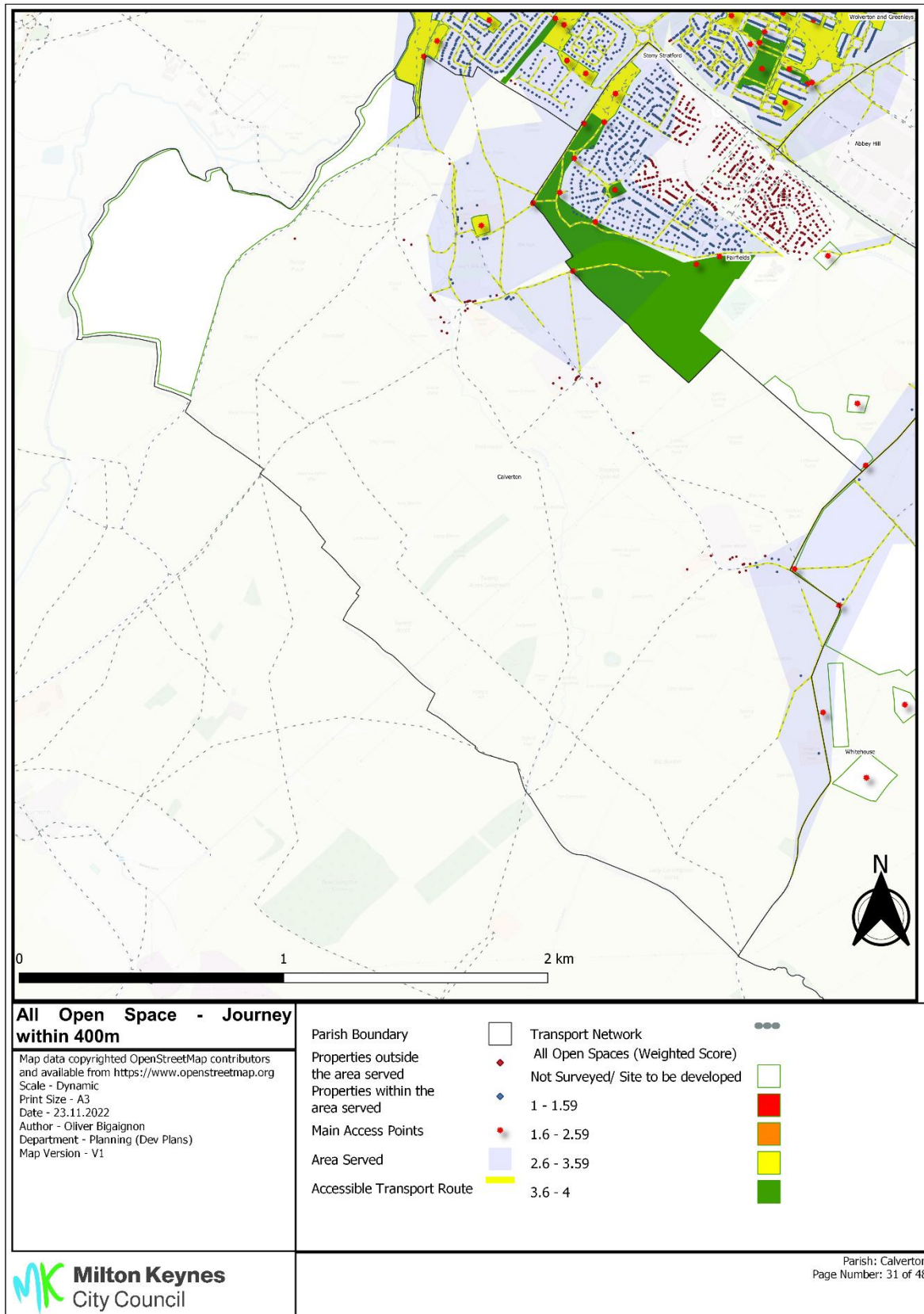
Map data copyrighted OpenStreetMap contributors and available from <https://www.openstreetmap.org>
 Scale - Dynamic
 Print Size - A3
 Date - 23.11.2022
 Author - Oliver Bigaignon
 Department - Planning (Dev Plans)
 Map Version - V1

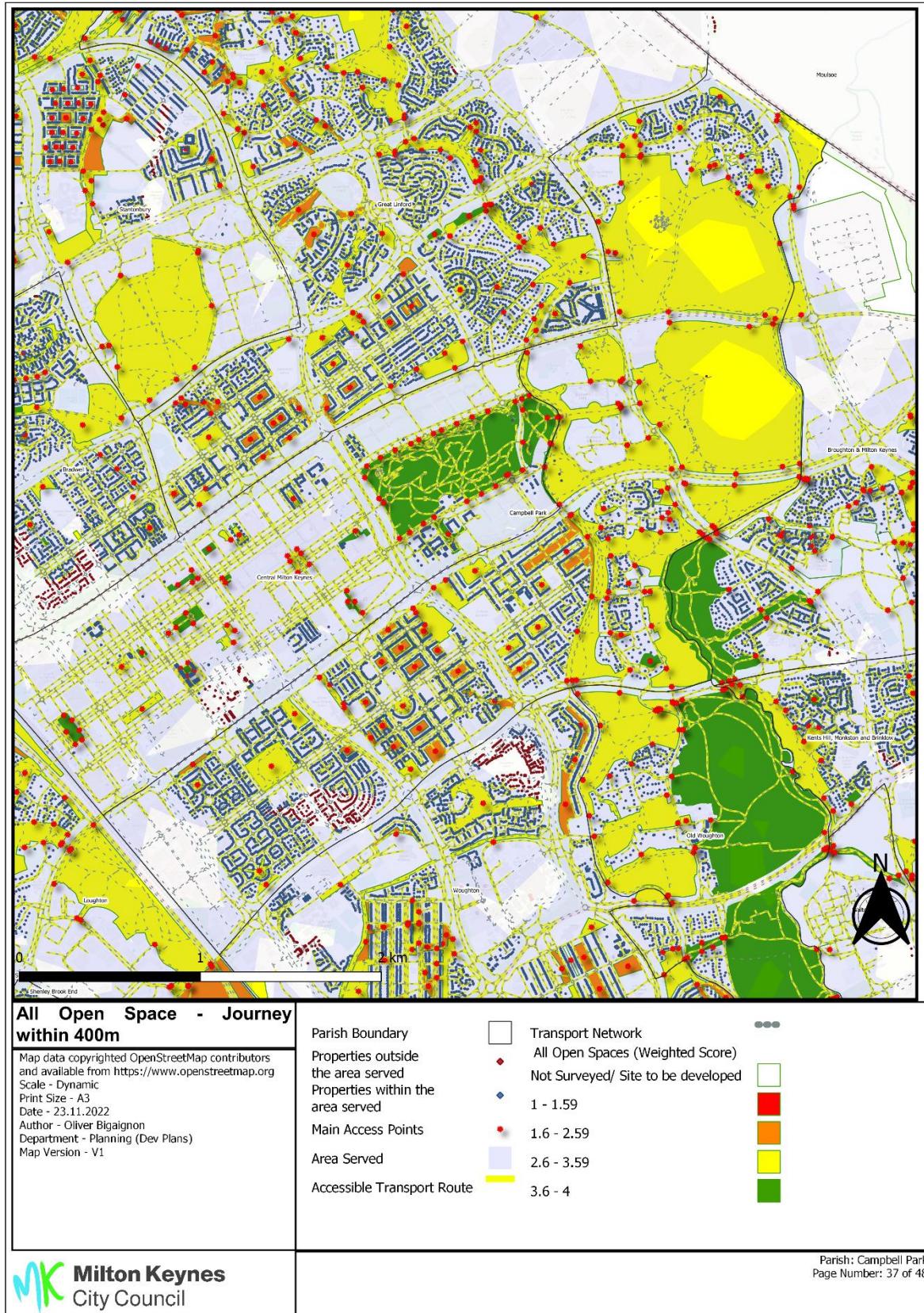
- Parish Boundary
- Properties outside the area served
- Properties within the area served
- Main Access Points
- Area Served
- Accessible Transport Route
- Transport Network
- All Open Spaces (Weighted Score)
 - Not Surveyed/ Site to be developed
 - 1 - 1.59
 - 1.6 - 2.59
 - 2.6 - 3.59
 - 3.6 - 4

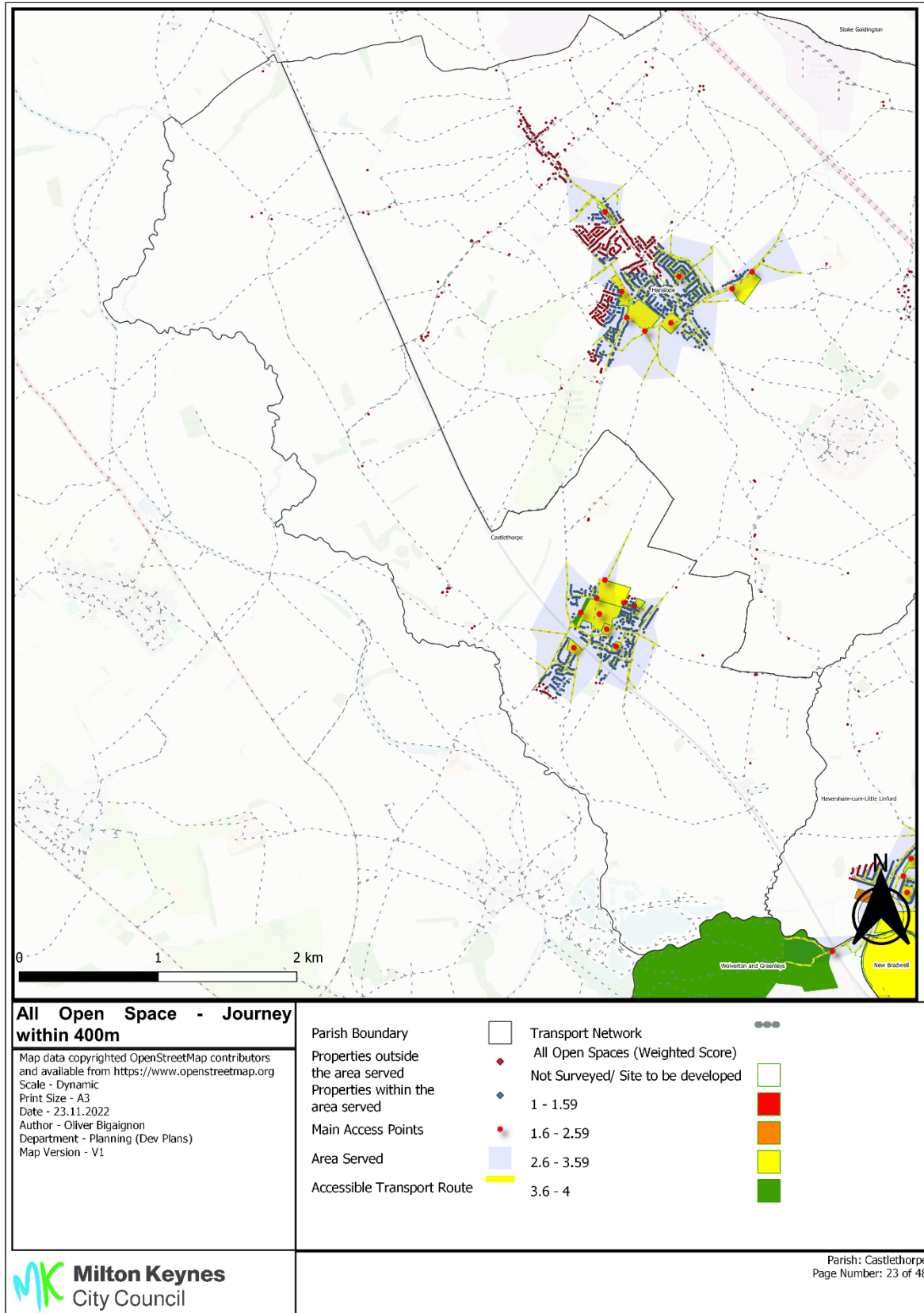


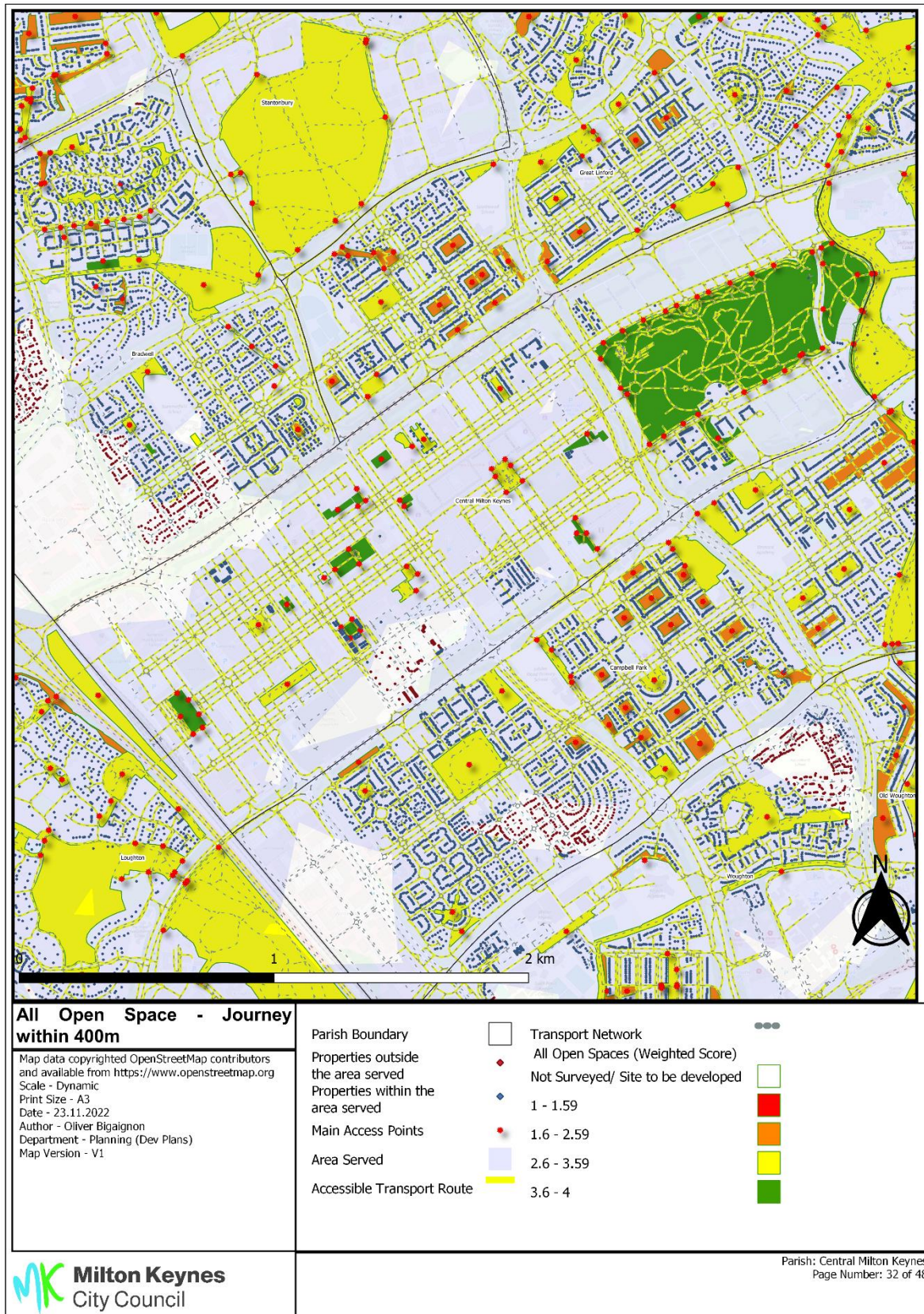


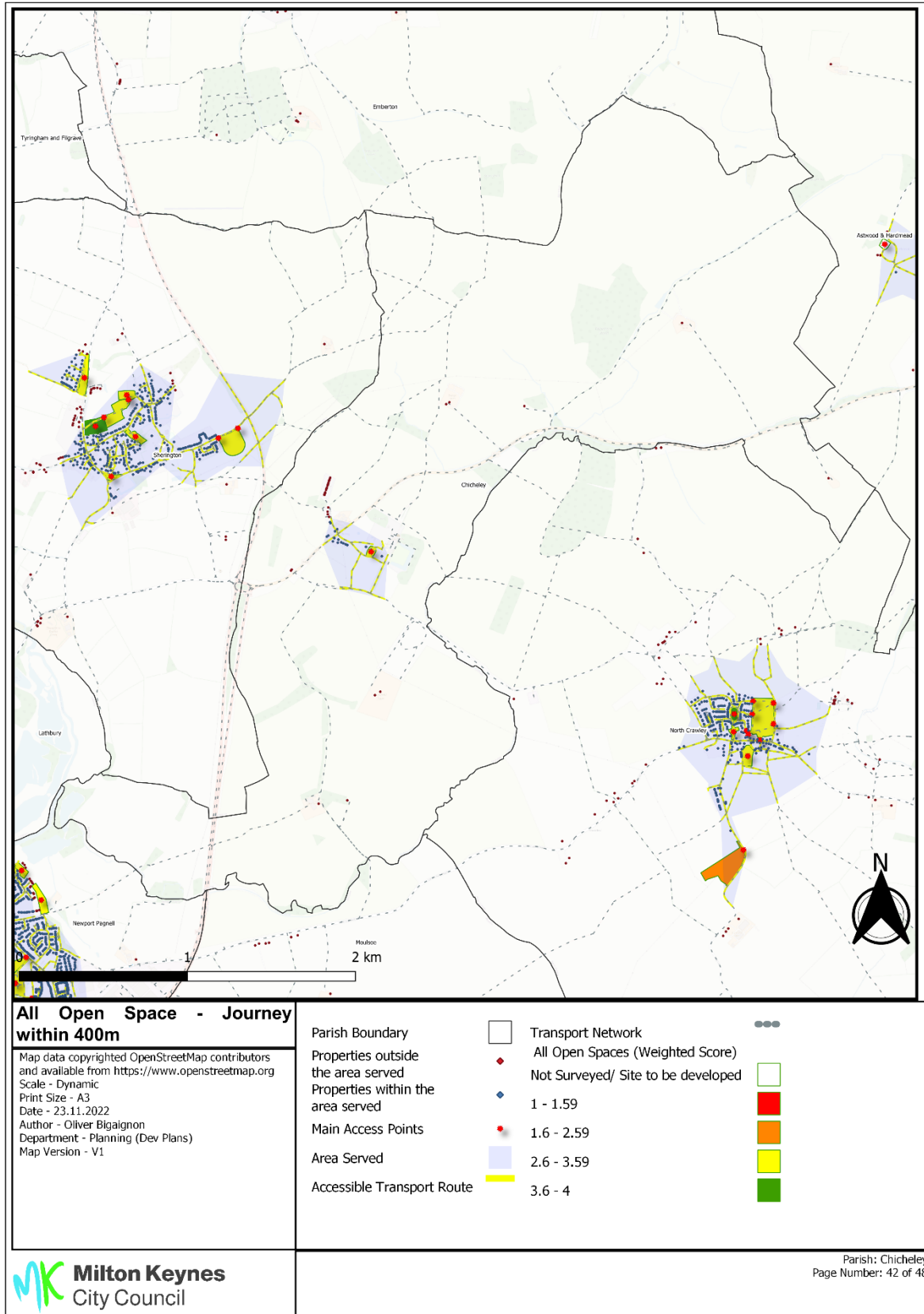
Annex 18 Overall accessibility all open spaces weighted score by accessible routes within 400m

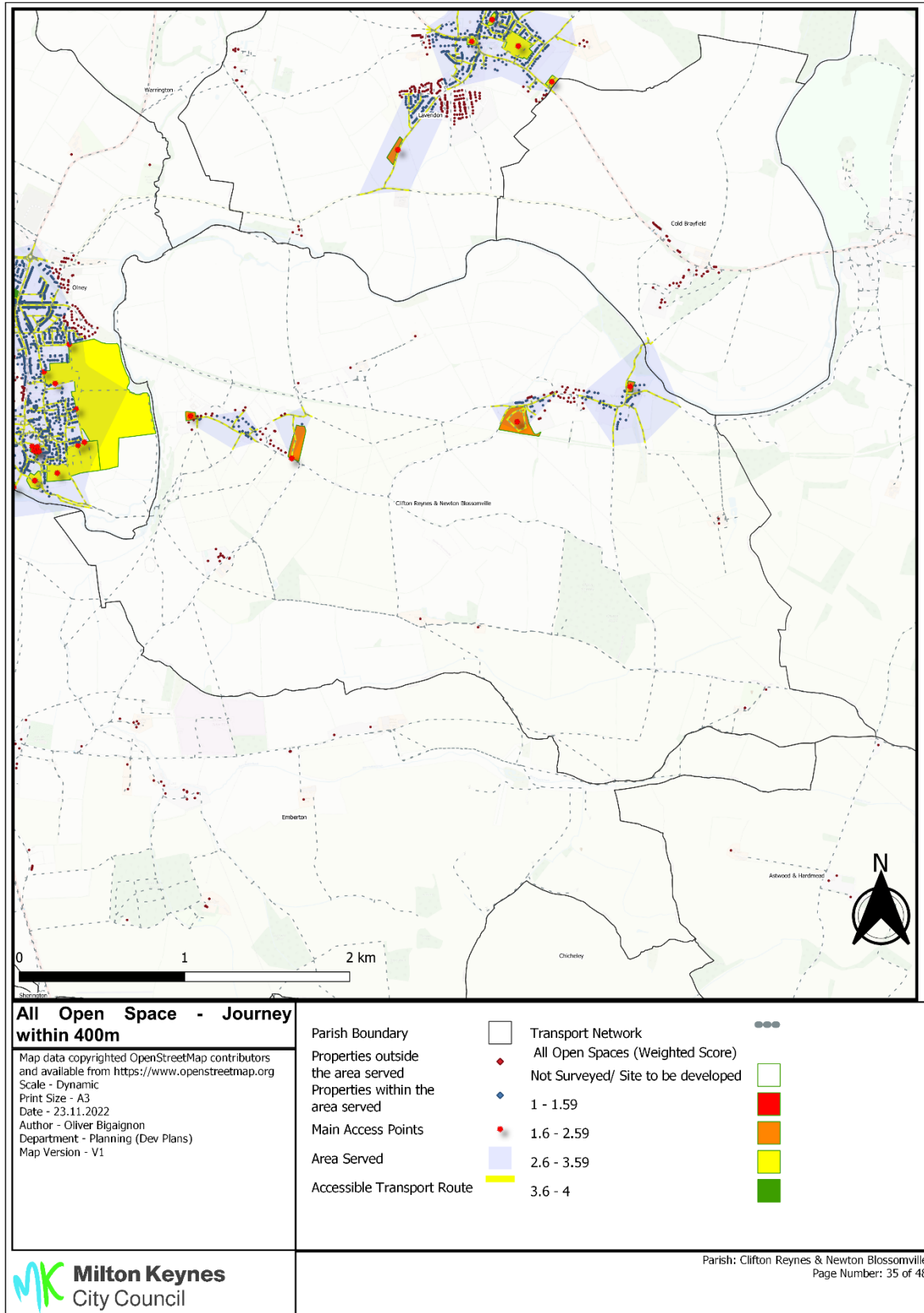


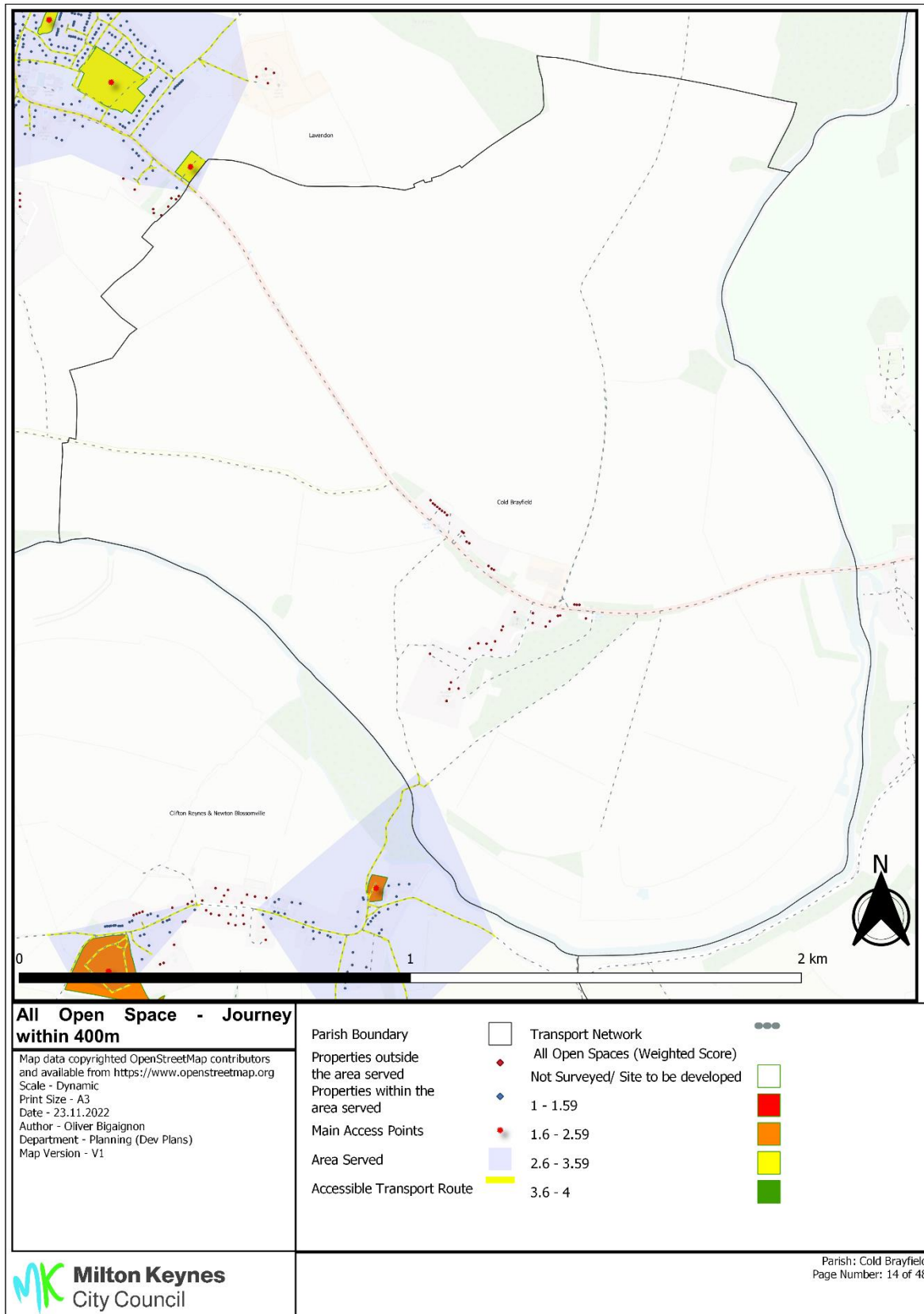




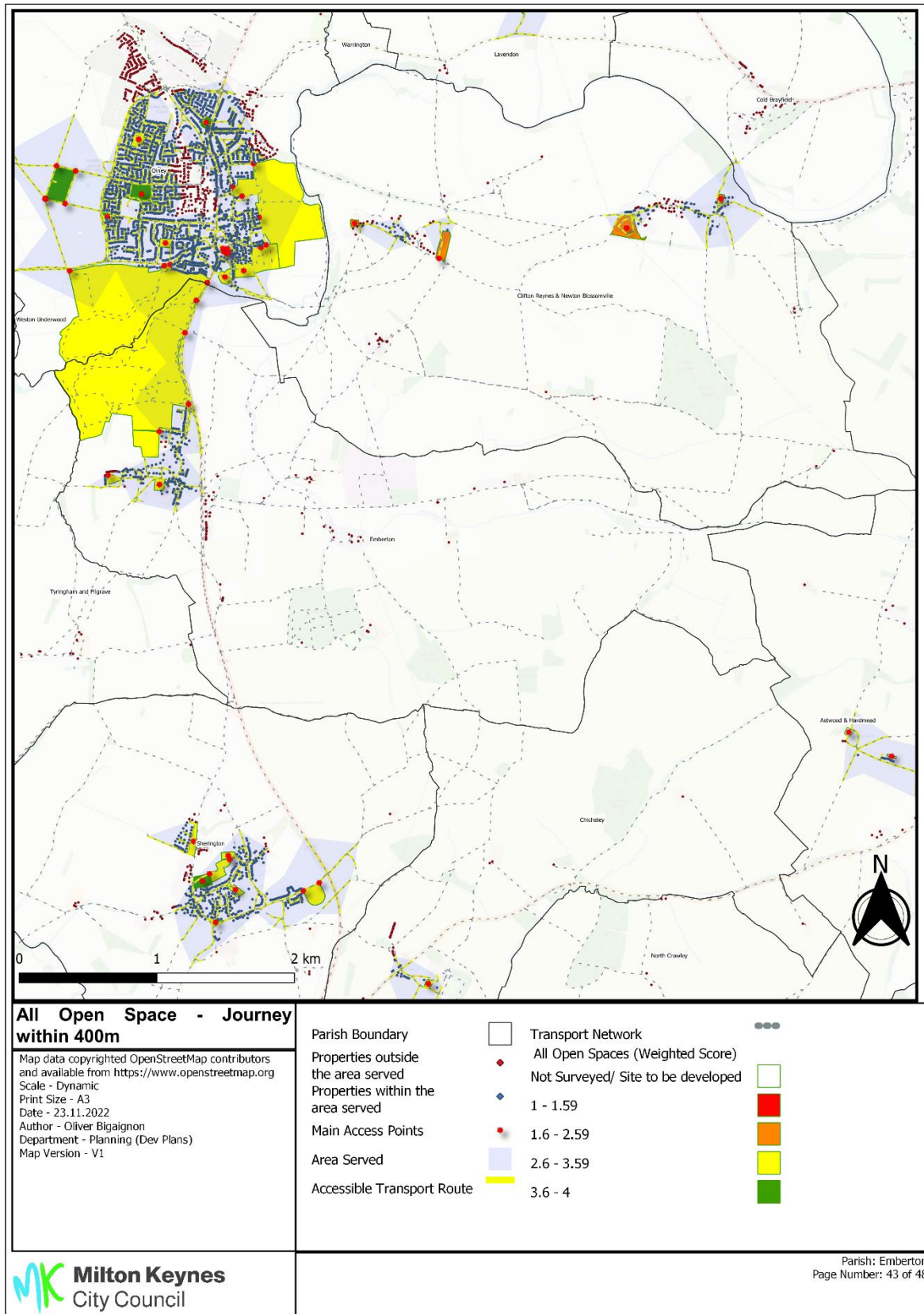


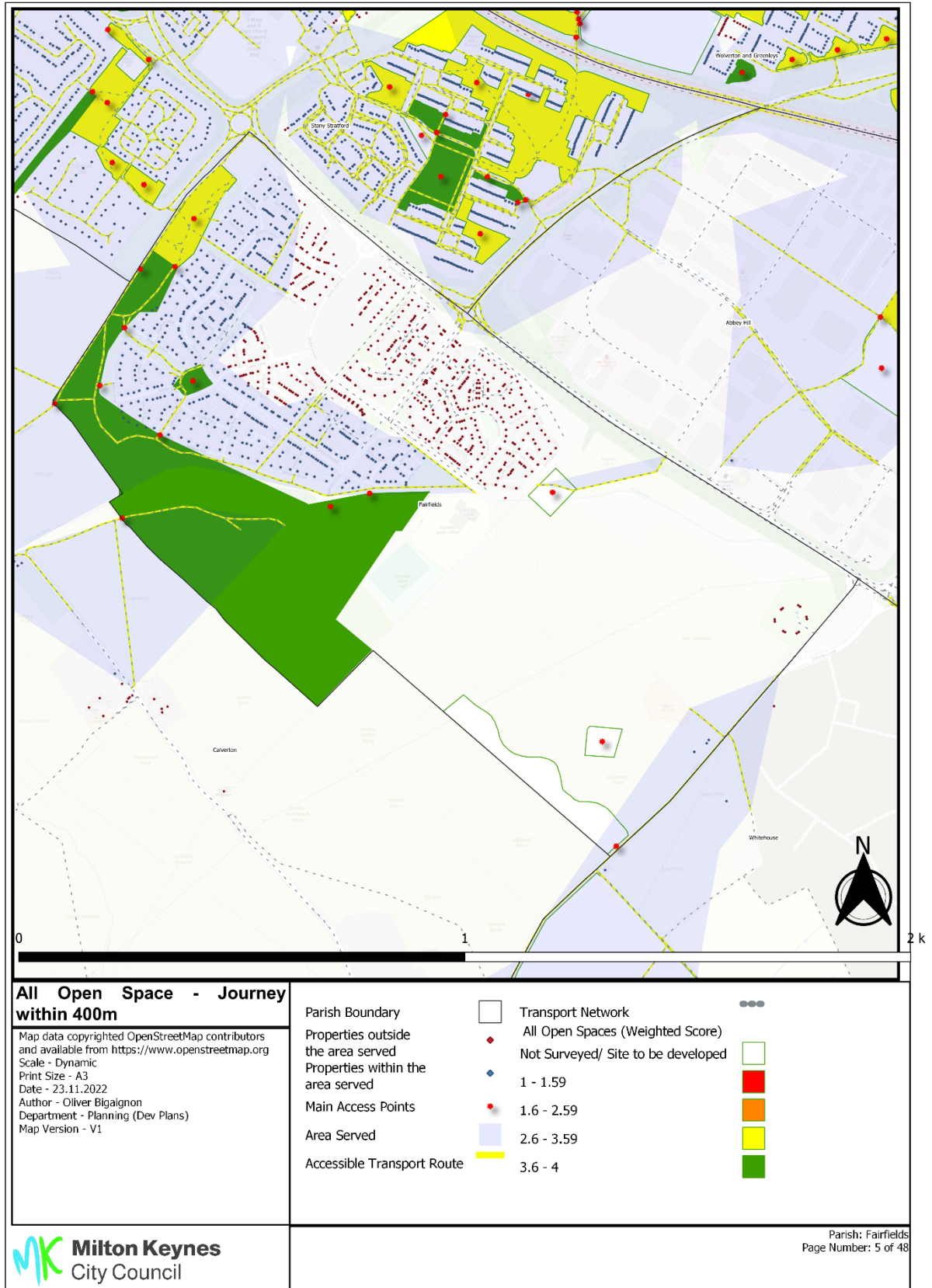


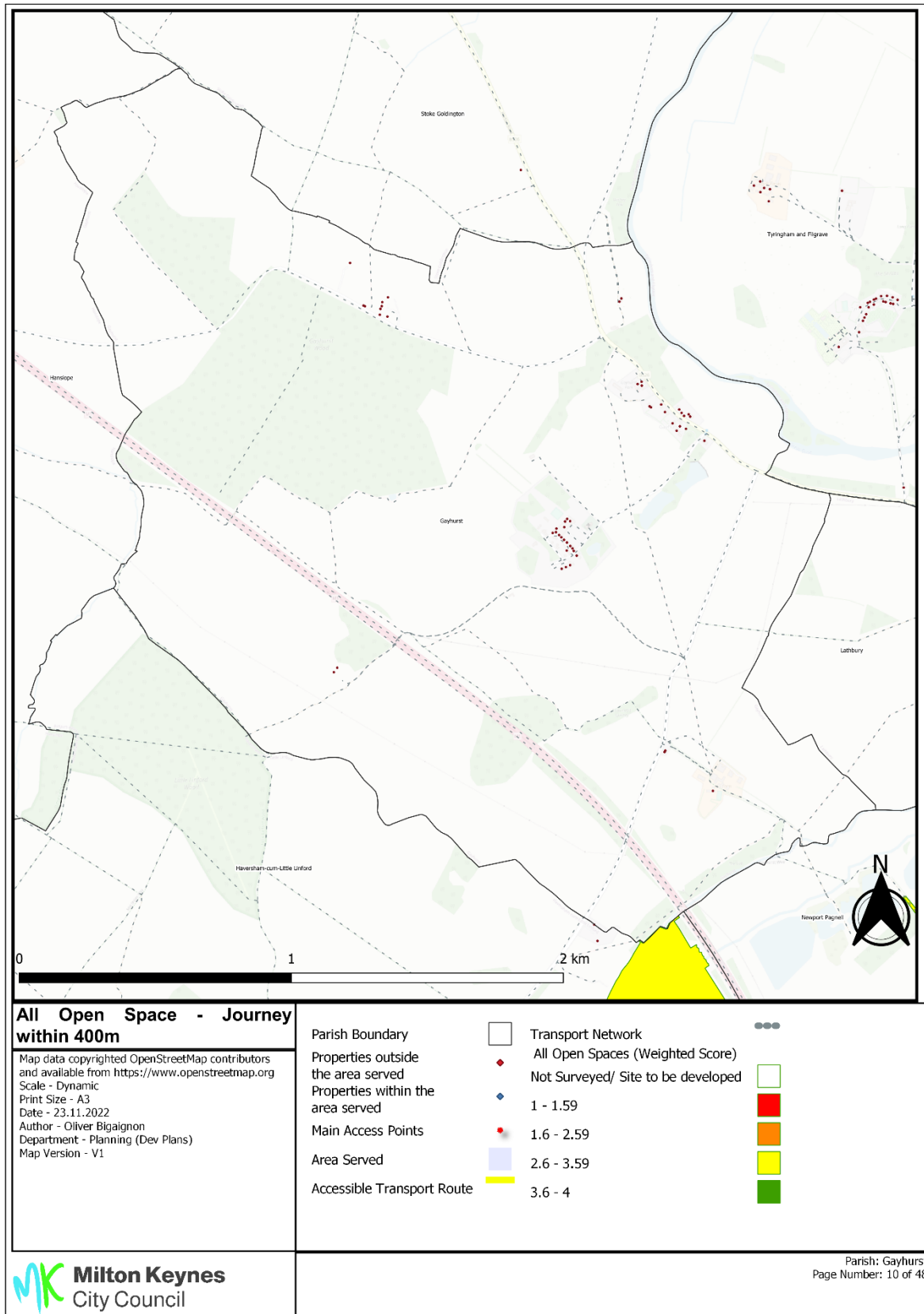


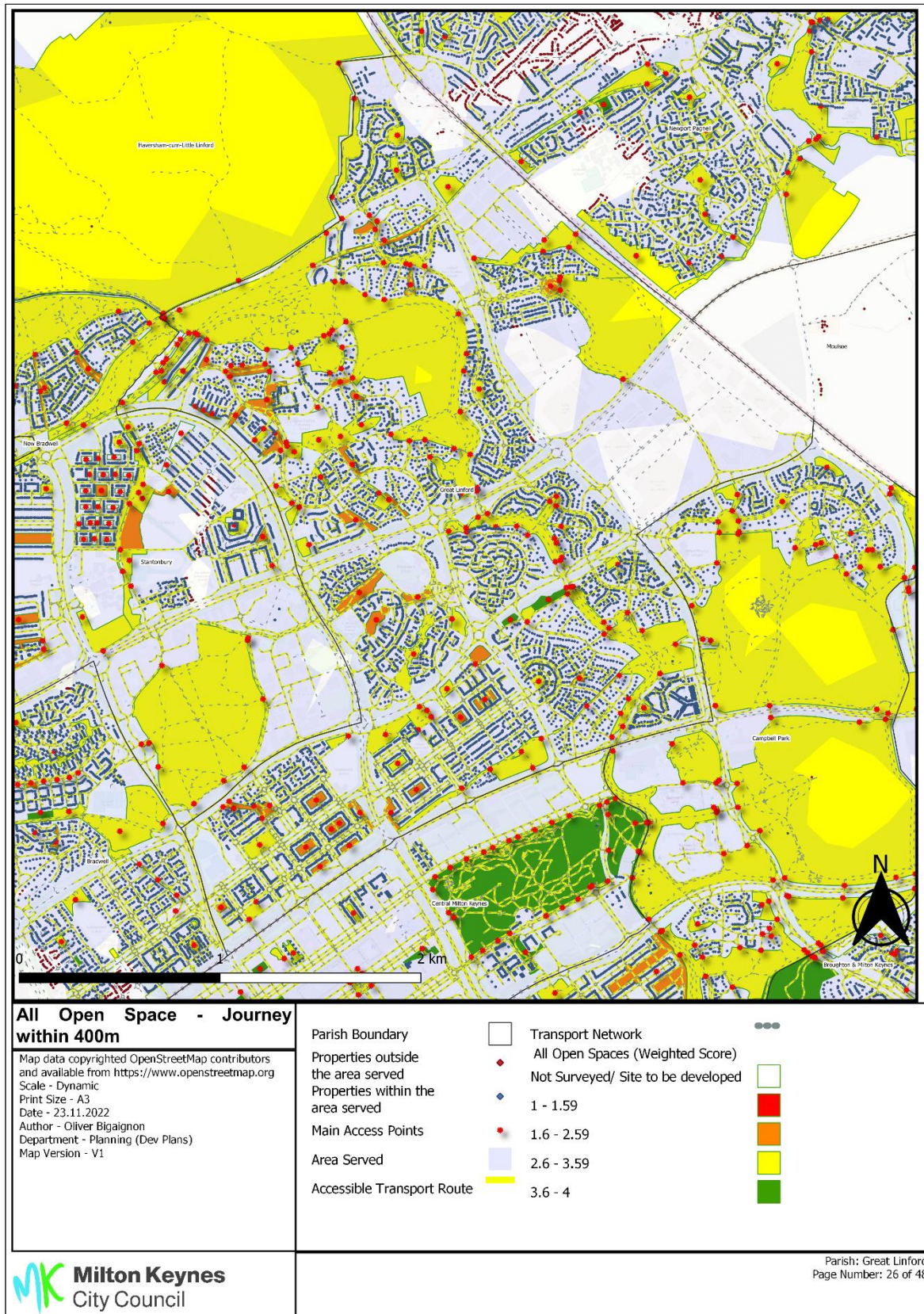


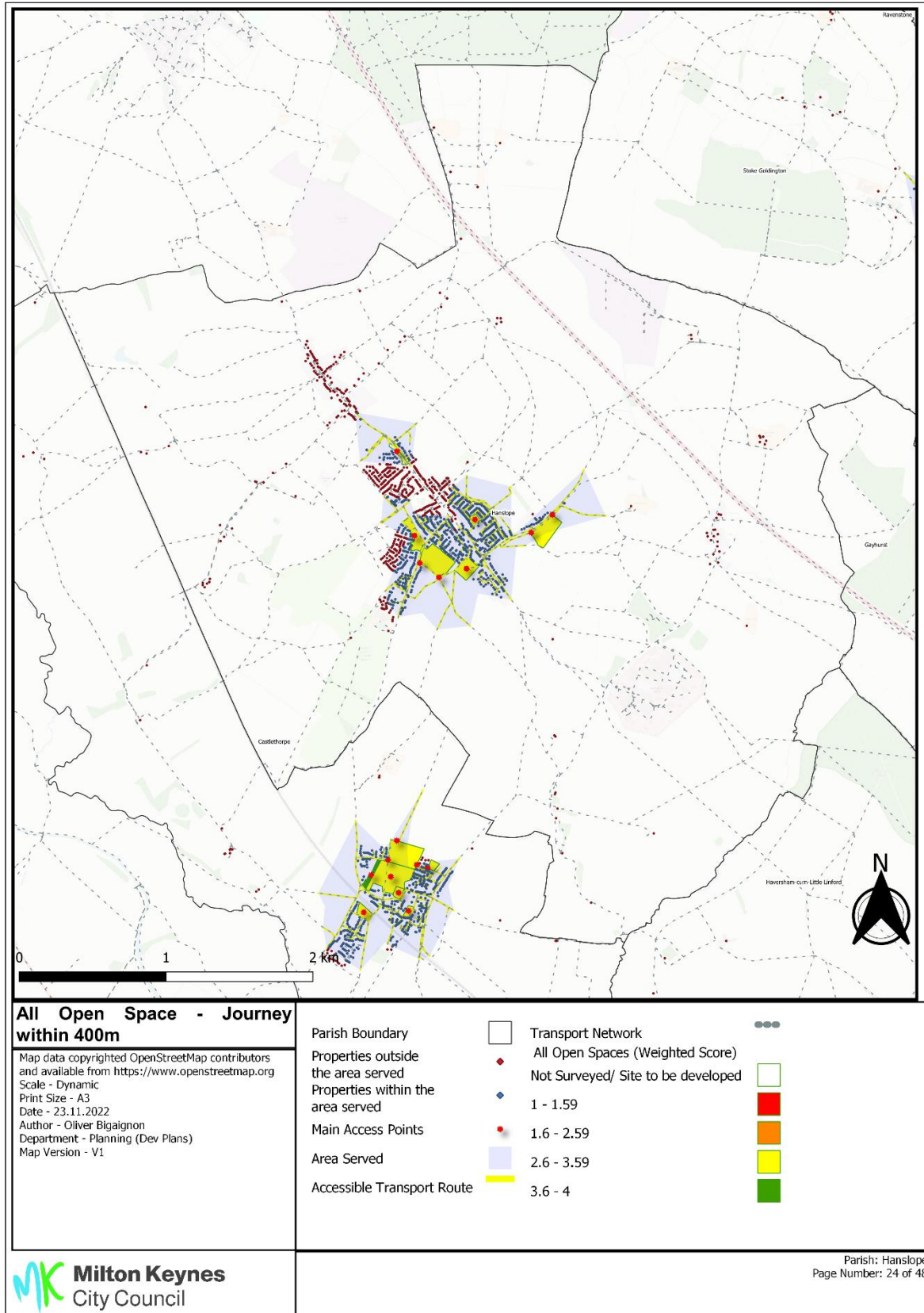
Annex 18 Overall accessibility all open spaces weighted score by accessible routes within 400m

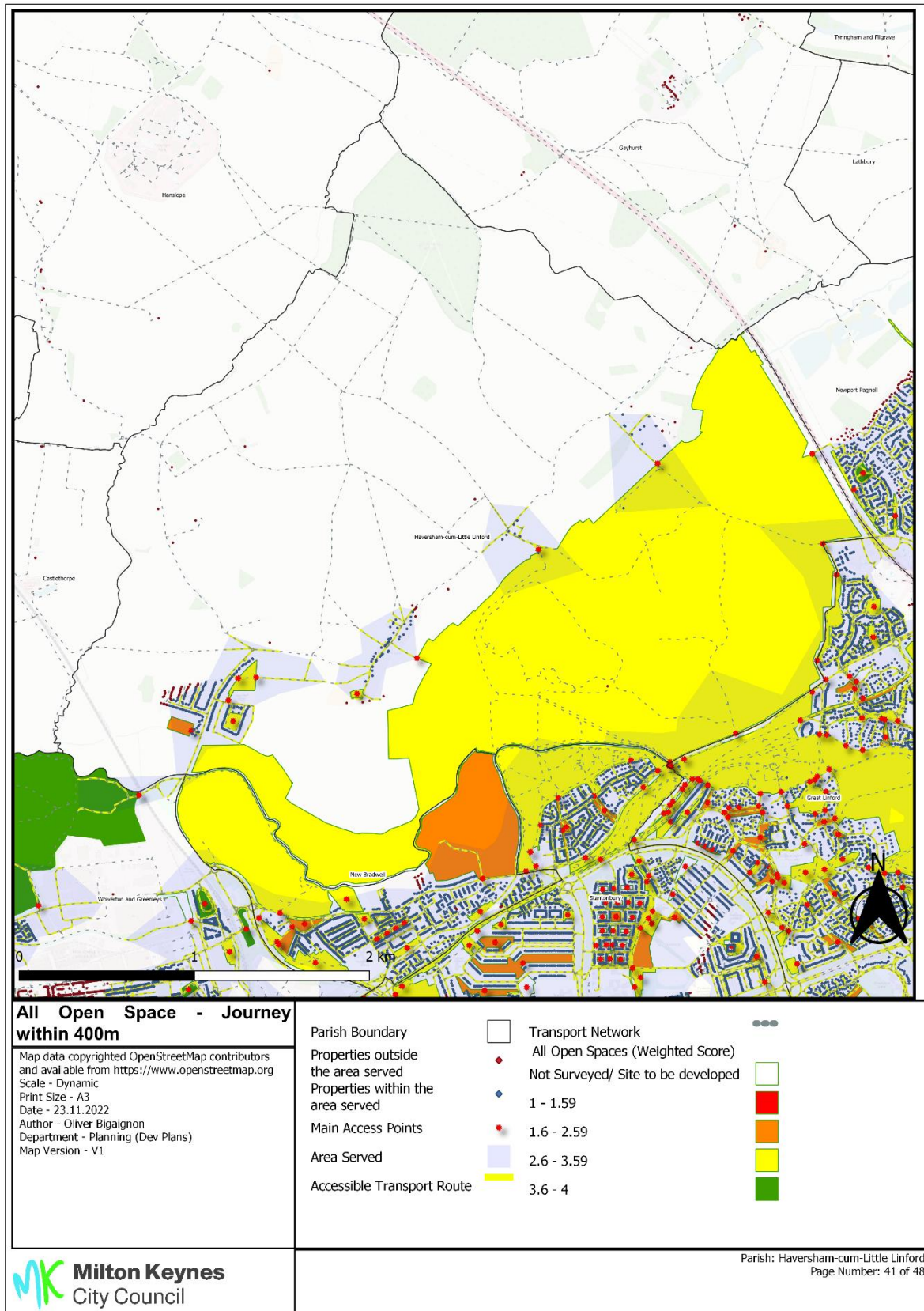


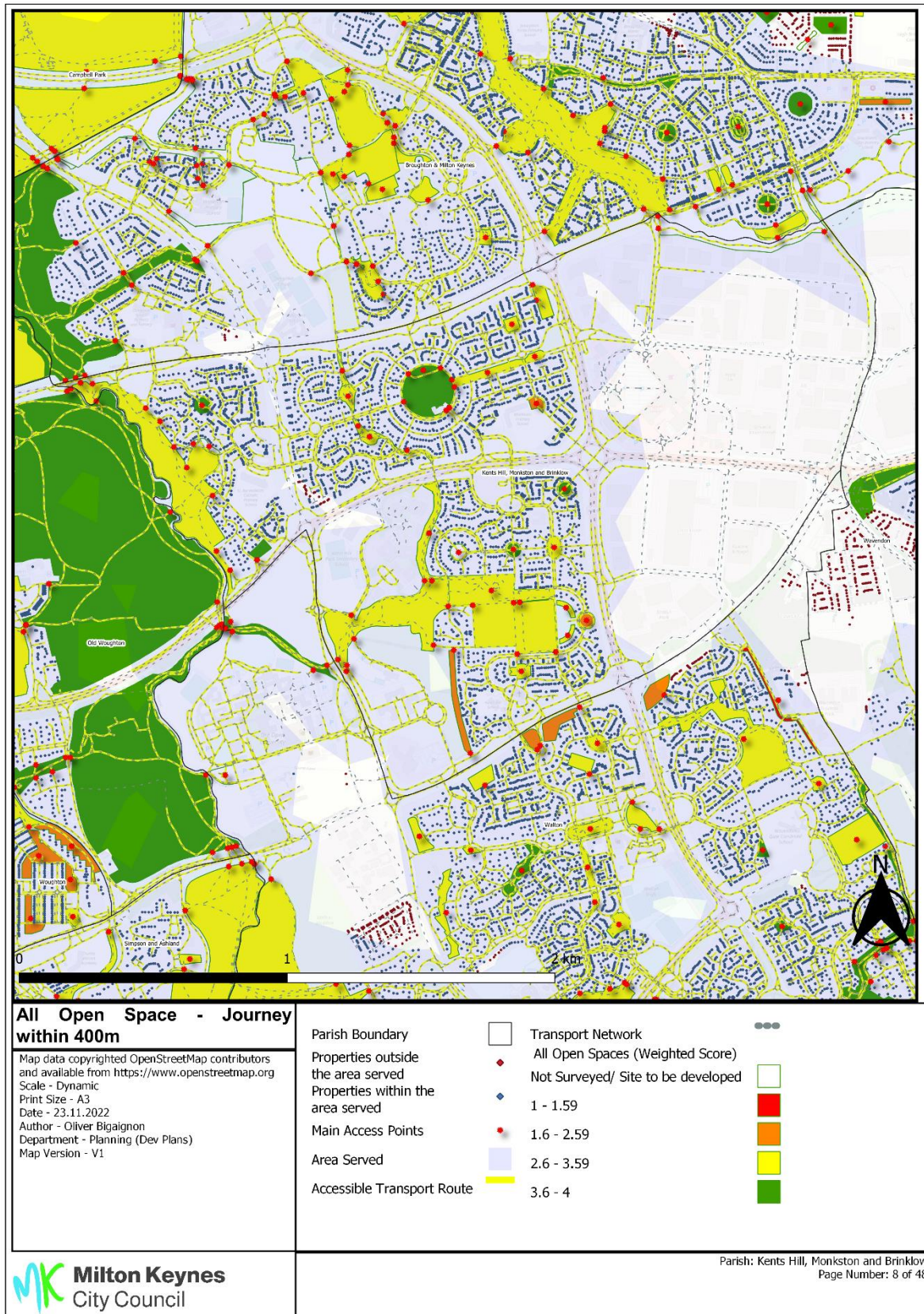


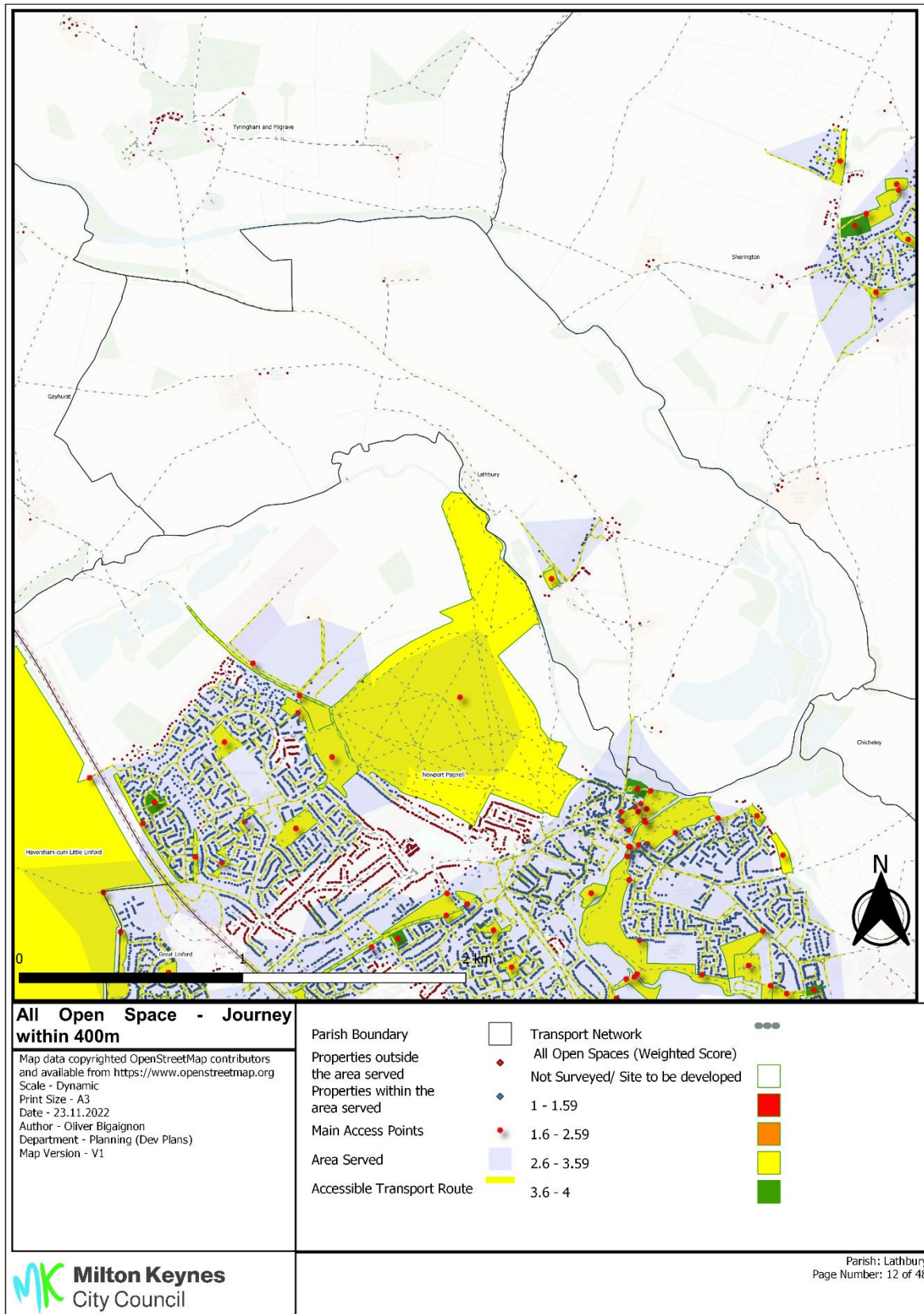


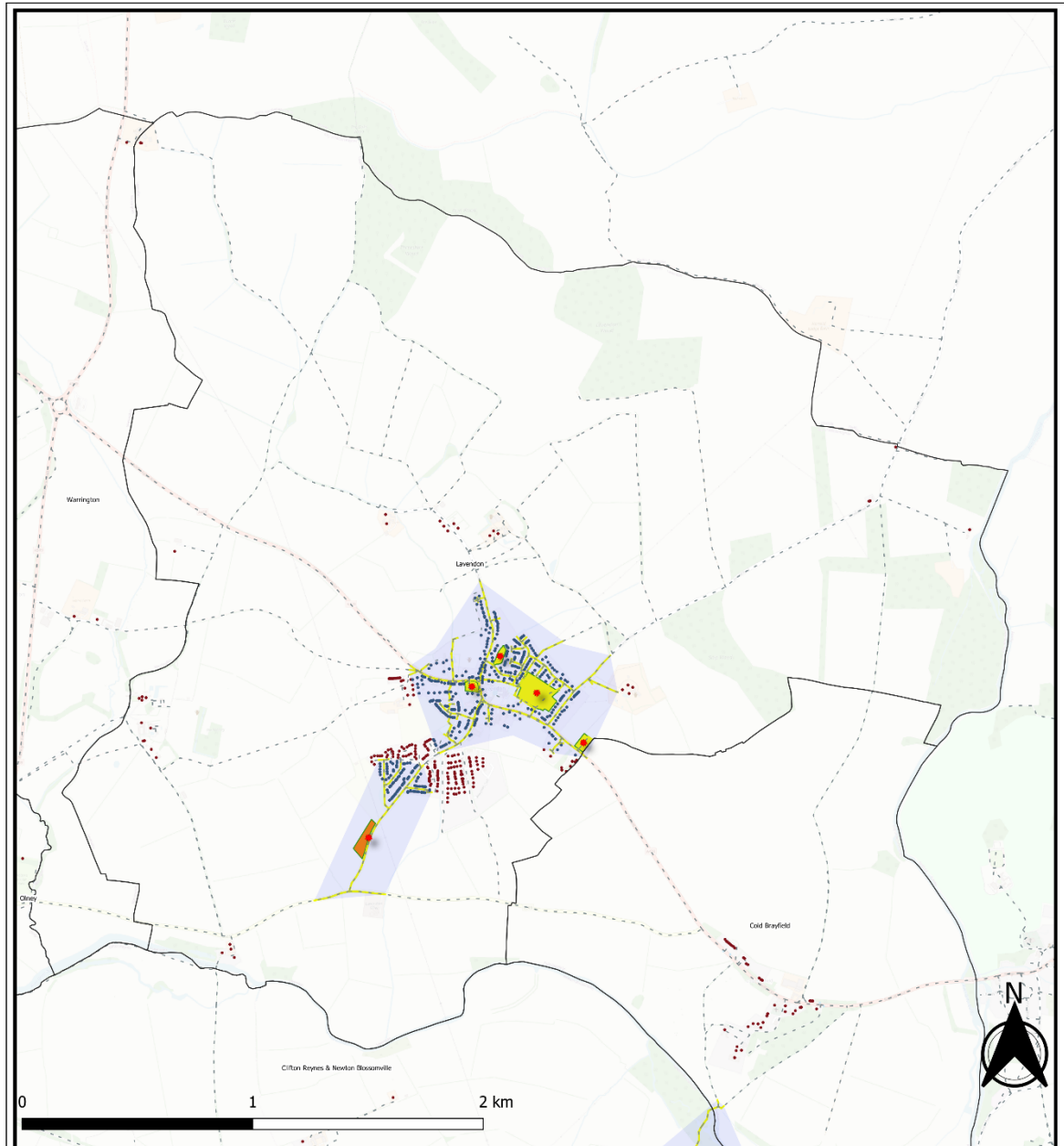










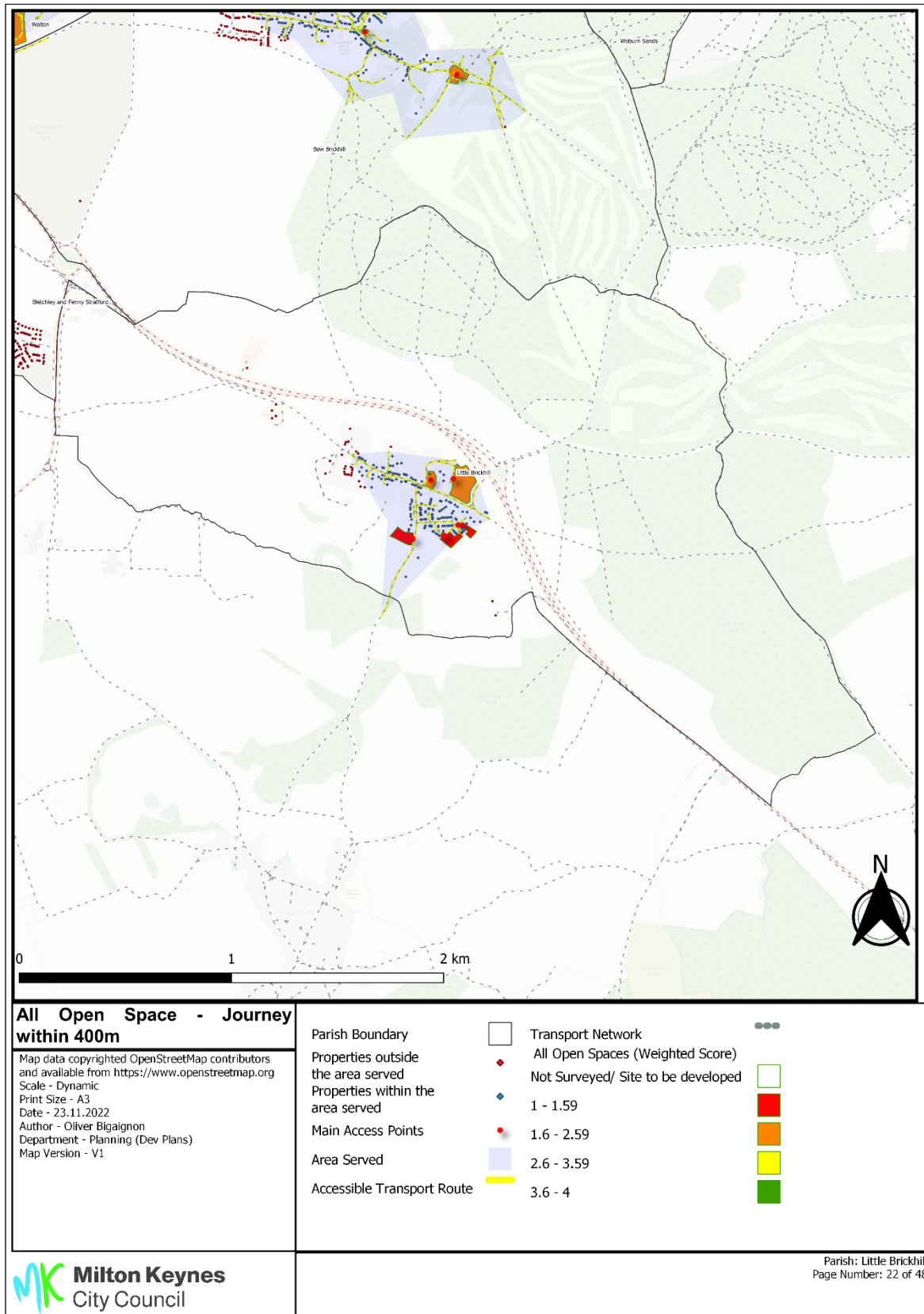


All Open Space - Journey within 400m

Map data copyrighted OpenStreetMap contributors and available from <https://www.openstreetmap.org>
 Scale - Dynamic
 Print Size - A3
 Date - 23.11.2022
 Author - Oliver Bigaignon
 Department - Planning (Dev Plans)
 Map Version - V1

- Parish Boundary
- Properties outside the area served
- Properties within the area served
- Main Access Points
- Area Served
- Accessible Transport Route
- Transport Network
- All Open Spaces (Weighted Score)
- Not Surveyed/ Site to be developed
- 1 - 1.59
- 1.6 - 2.59
- 2.6 - 3.59
- 3.6 - 4





Annex 18 Overall accessibility all open spaces weighted score by accessible routes within 400m



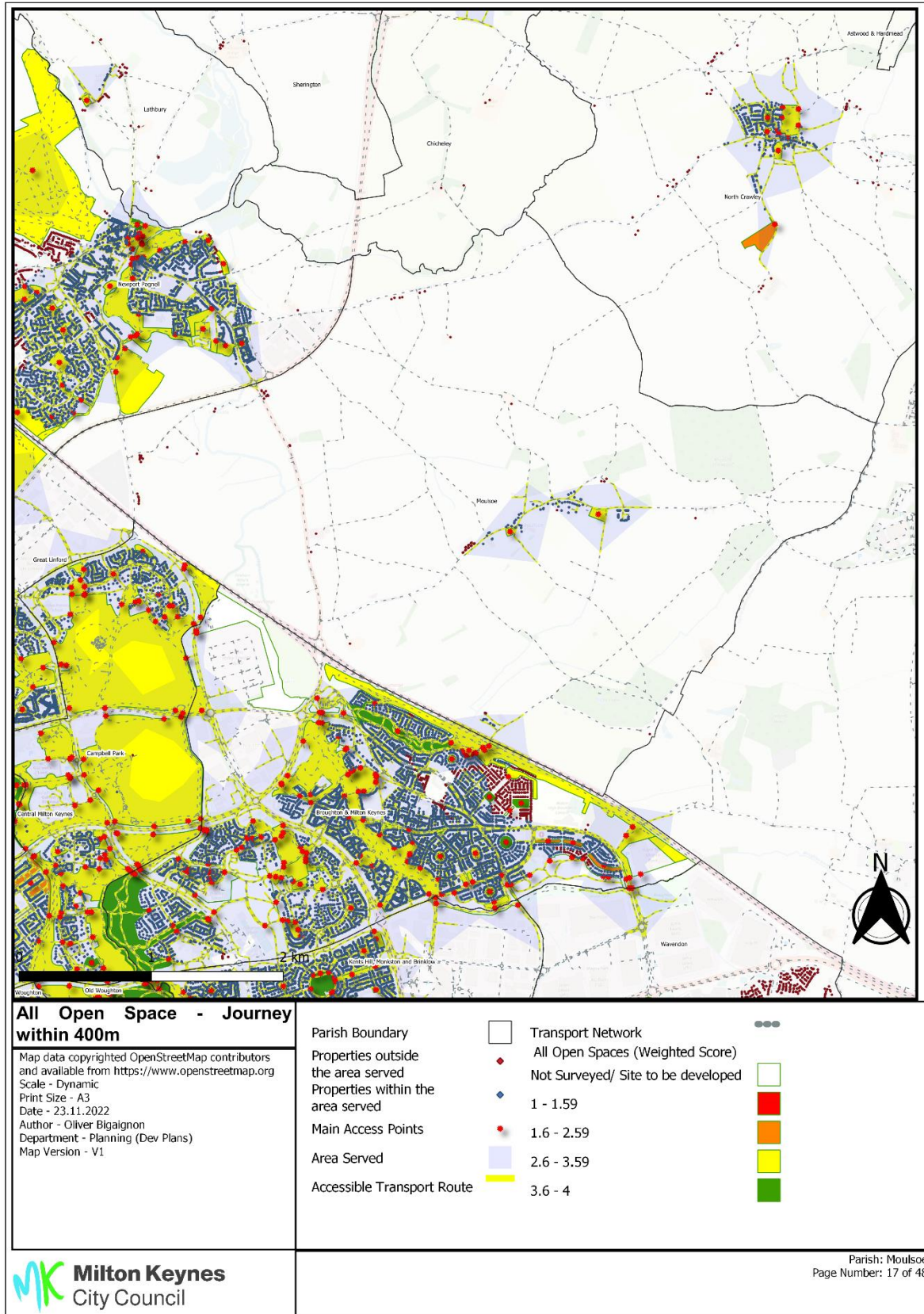
All Open Space - Journey within 400m

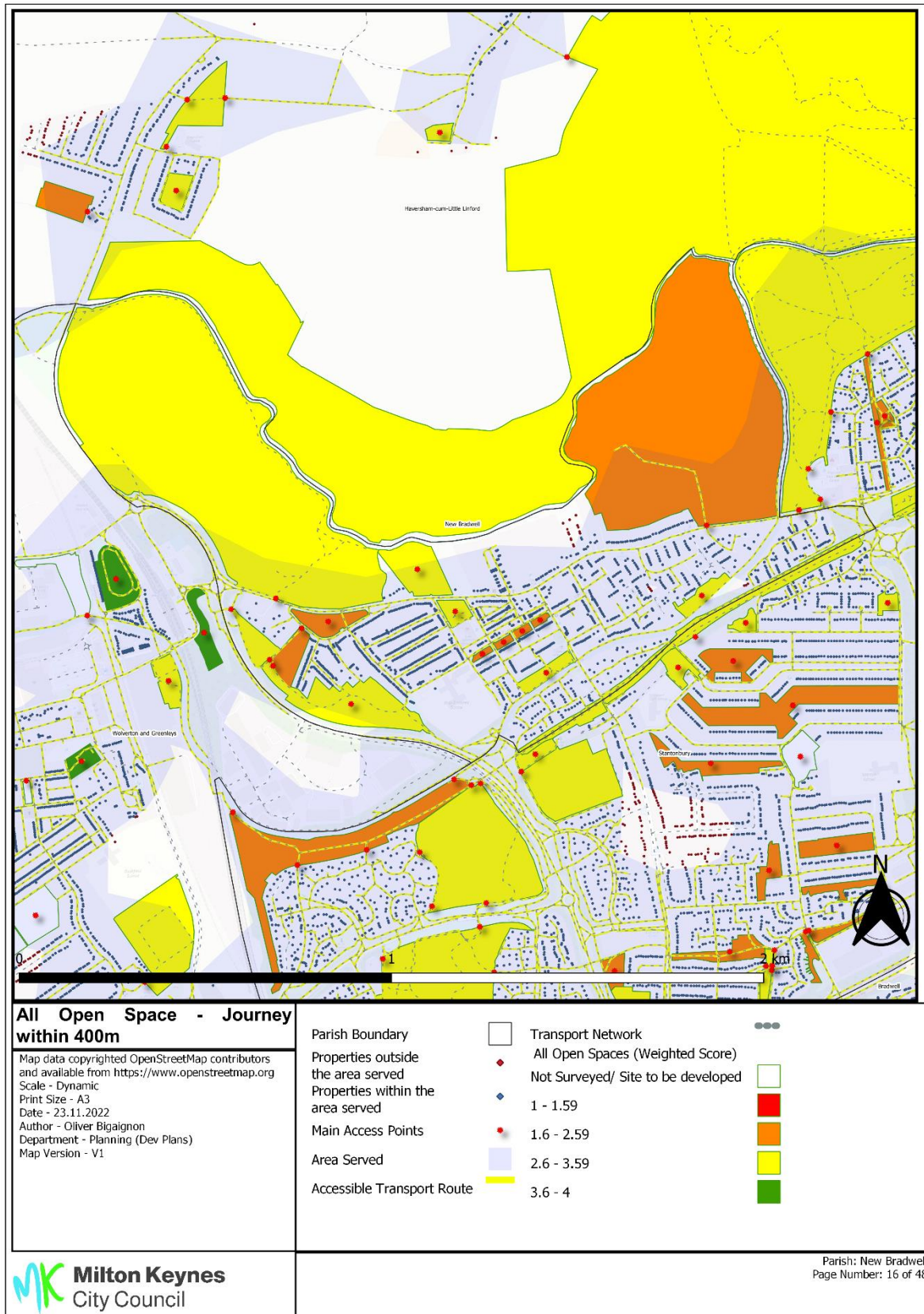
Map data copyrighted OpenStreetMap contributors and available from <https://www.openstreetmap.org>
 Scale - Dynamic
 Print Size - A3
 Date - 23.11.2022
 Author - Oliver Bigaignon
 Department - Planning (Dev Plans)
 Map Version - V1

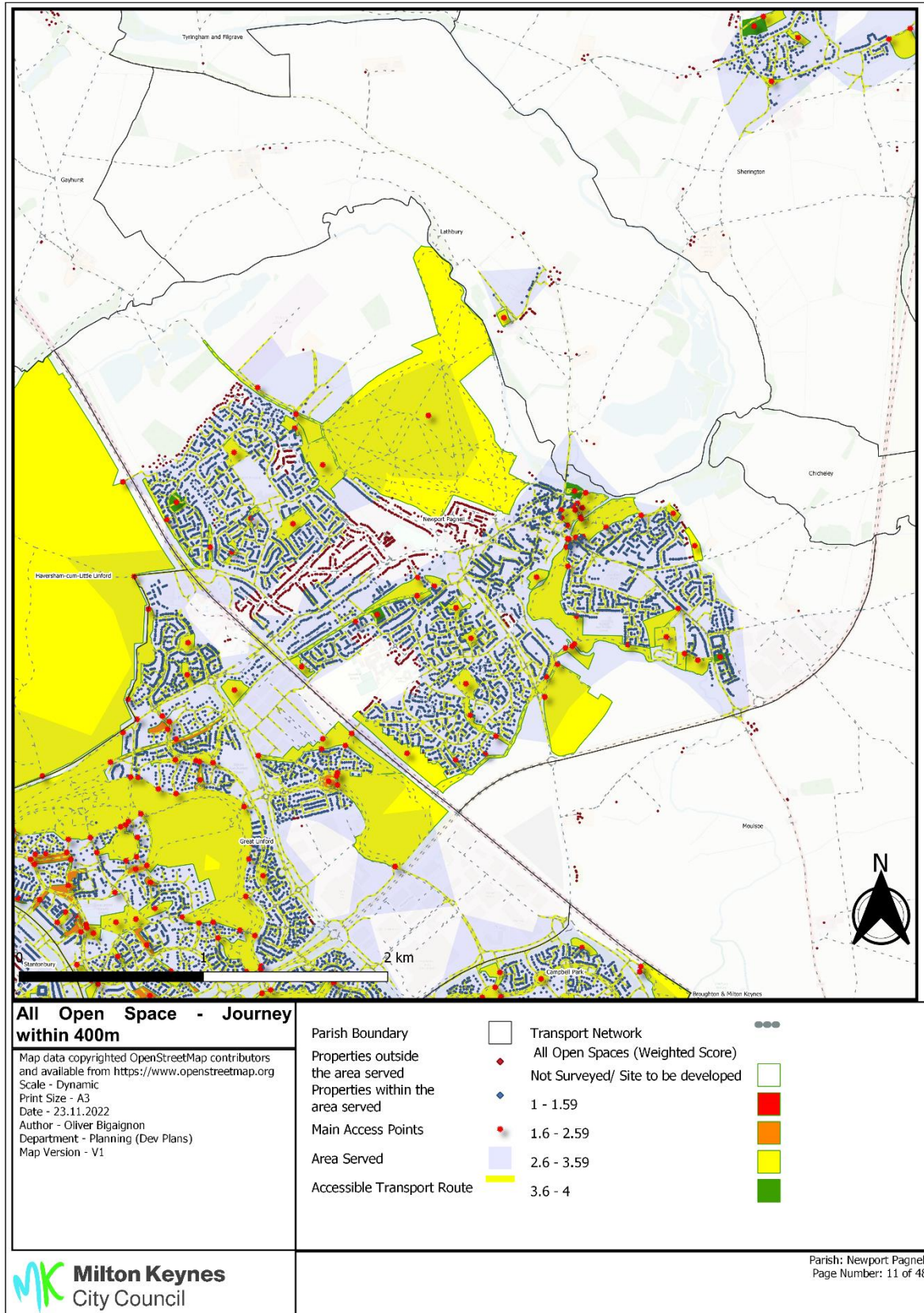
- Parish Boundary
- Properties outside the area served
- Properties within the area served
- Main Access Points
- Area Served
- Accessible Transport Route
- Transport Network
- All Open Spaces (Weighted Score)
- Not Surveyed/ Site to be developed
- 1 - 1.59
- 1.6 - 2.59
- 2.6 - 3.59
- 3.6 - 4

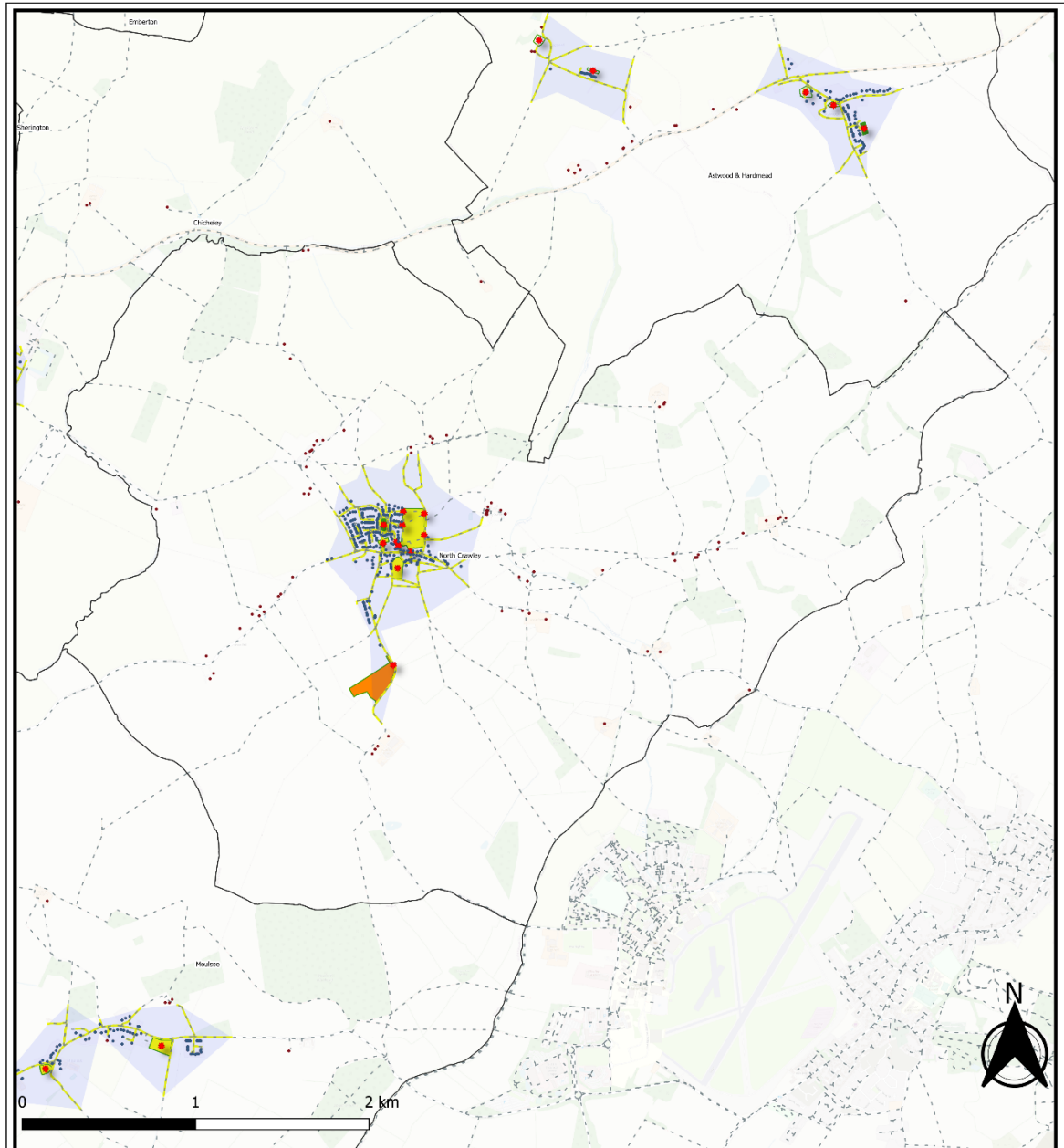
-
-
-
-
-

Annex 18 Overall accessibility all open spaces weighted score by accessible routes within 400m





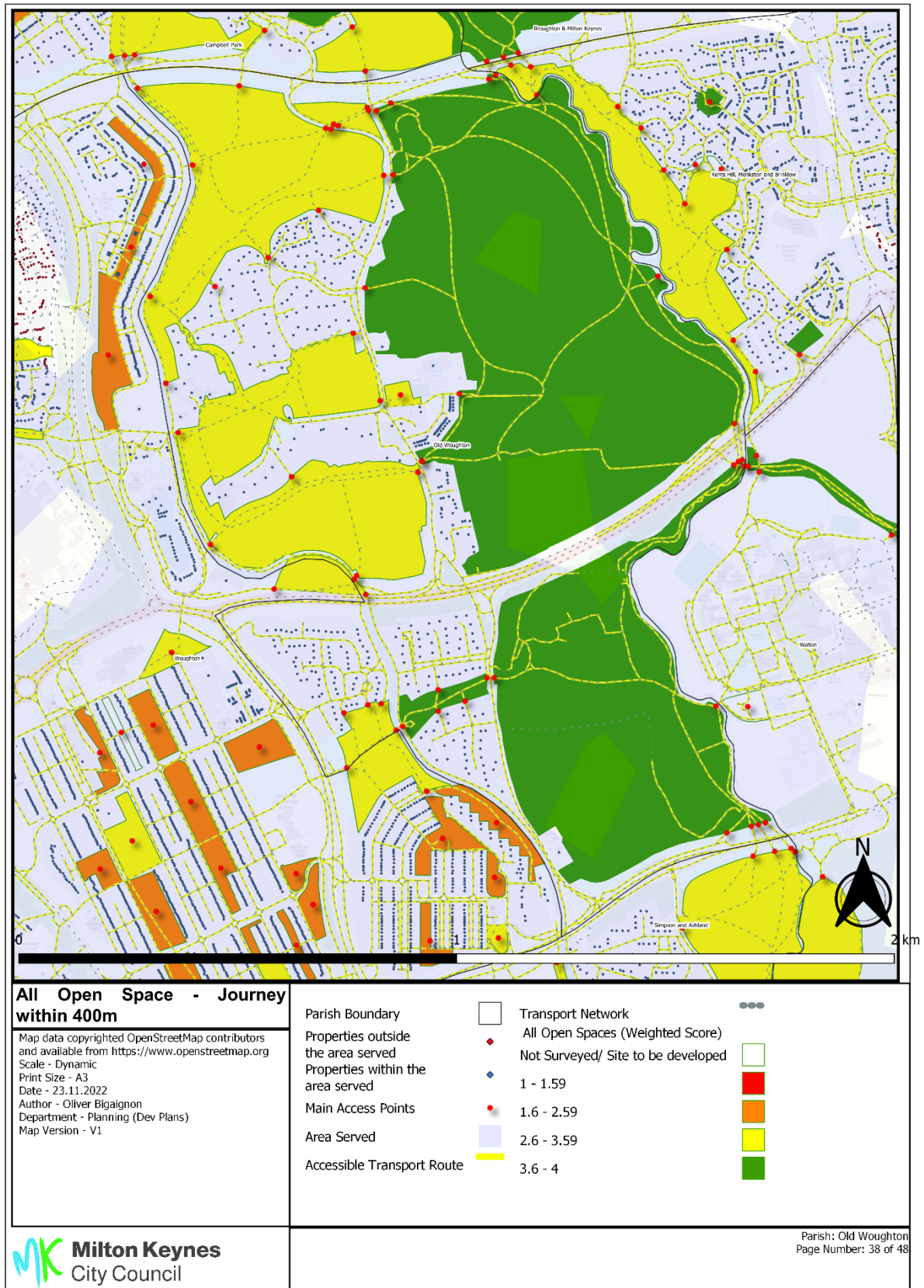


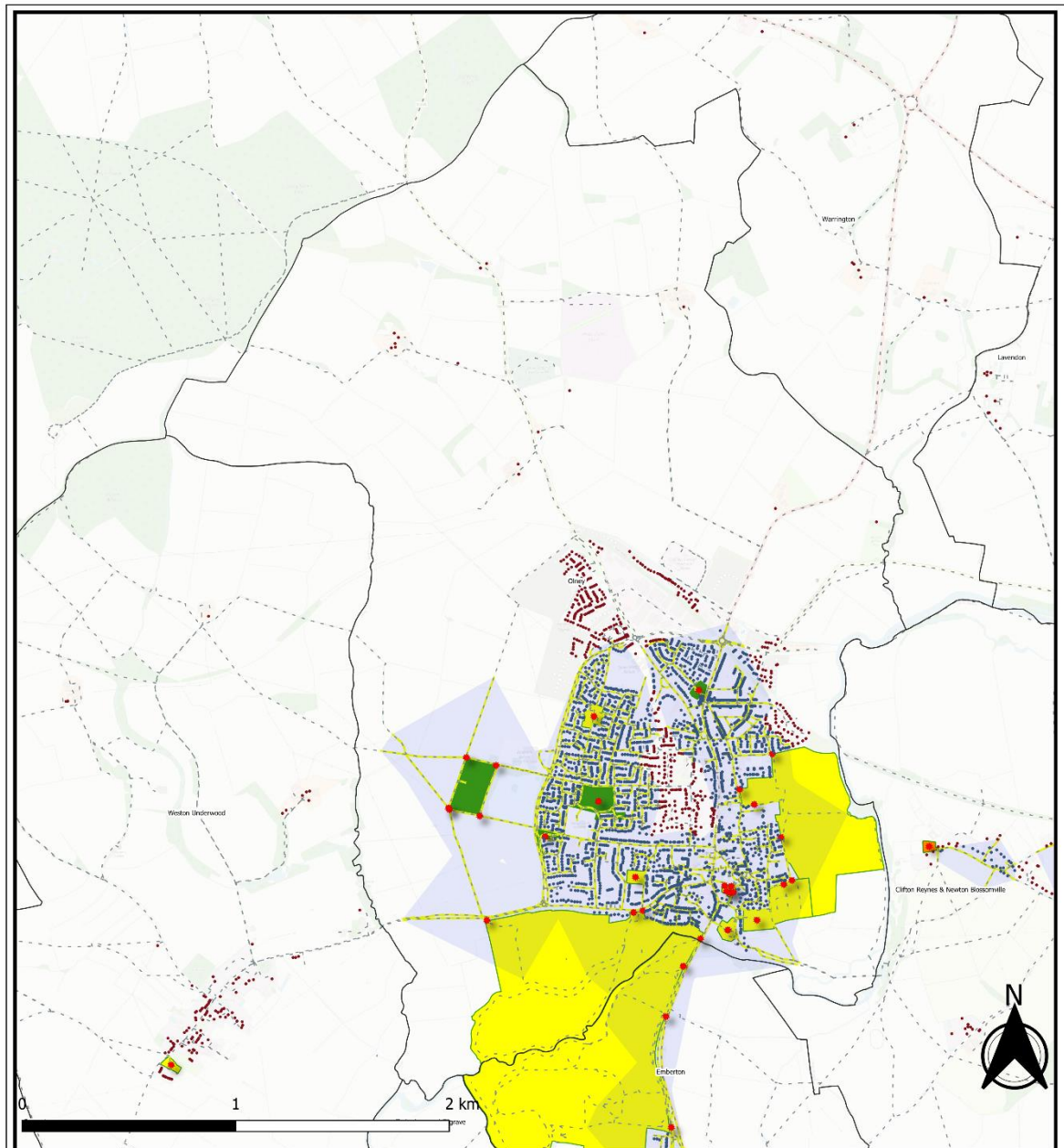


All Open Space - Journey within 400m

Map data copyrighted OpenStreetMap contributors and available from <https://www.openstreetmap.org>
 Scale - Dynamic
 Print Size - A3
 Date - 23.11.2022
 Author - Oliver Bigaignon
 Department - Planning (Dev Plans)
 Map Version - V1

- Parish Boundary
- Properties outside the area served
- Properties within the area served
- Main Access Points
- Area Served
- Accessible Transport Route
- Transport Network
- All Open Spaces (Weighted Score)
- Not Surveyed/ Site to be developed
- 1 - 1.59
- 1.6 - 2.59
- 2.6 - 3.59
- 3.6 - 4




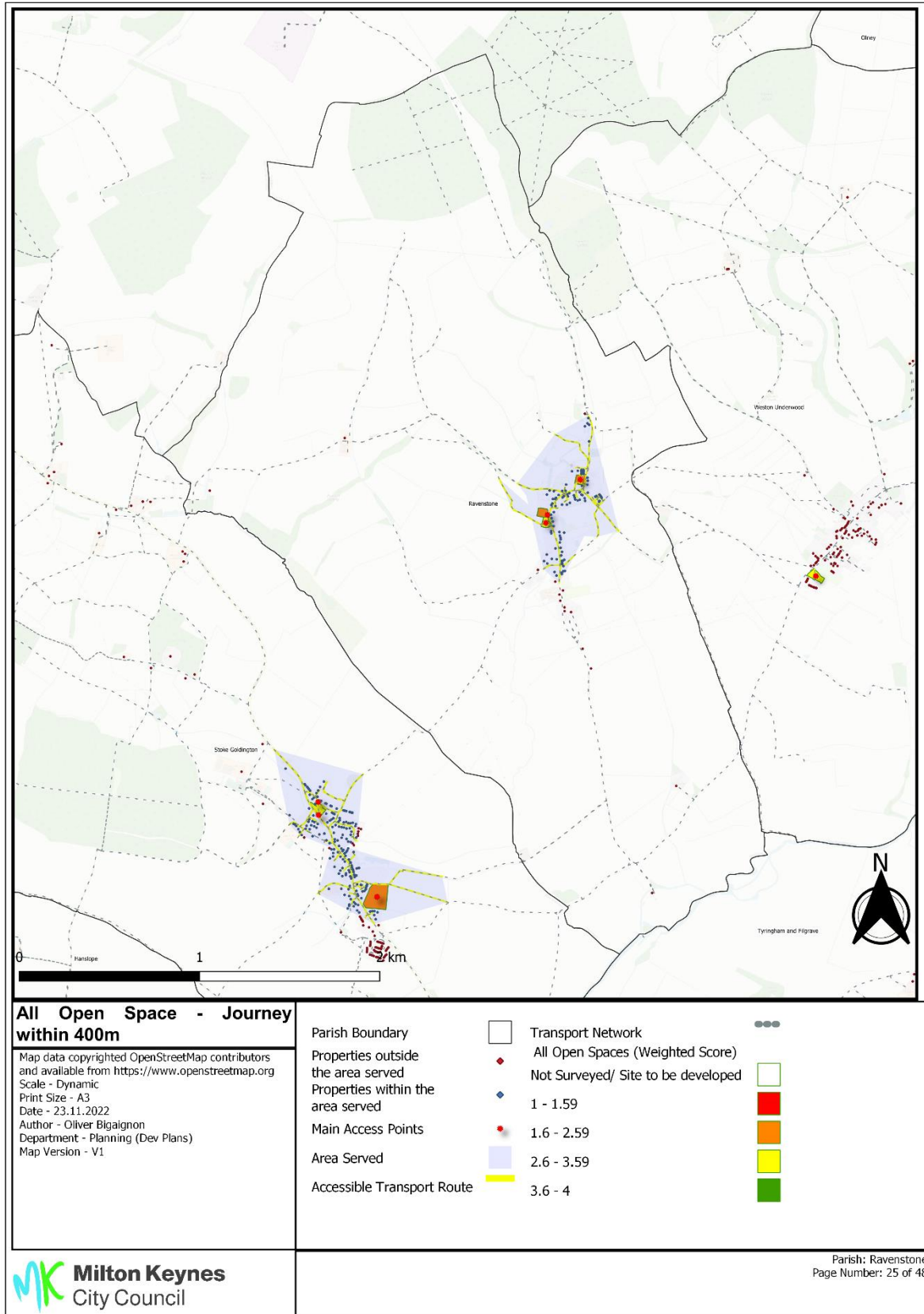


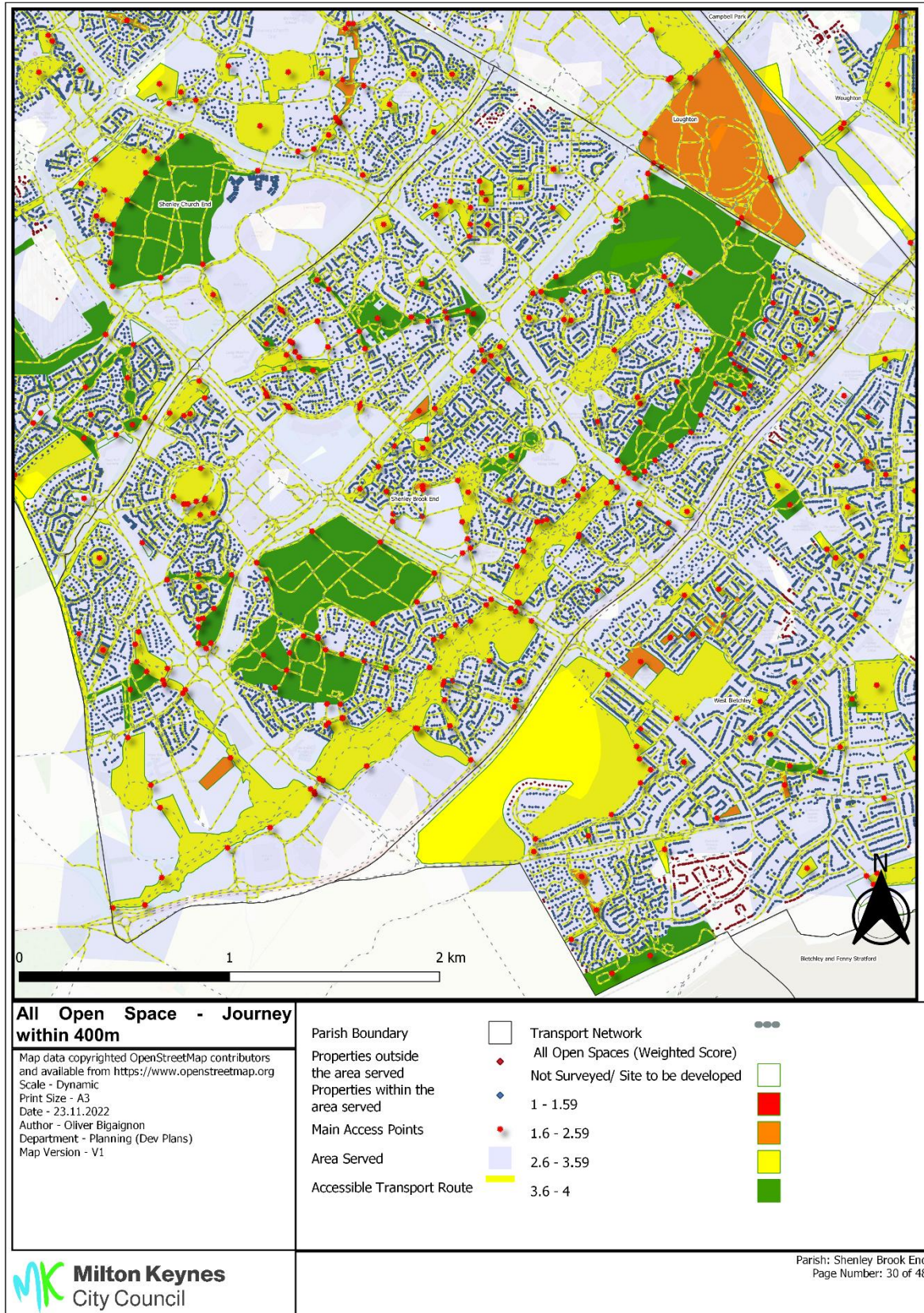
All Open Space - Journey within 400m

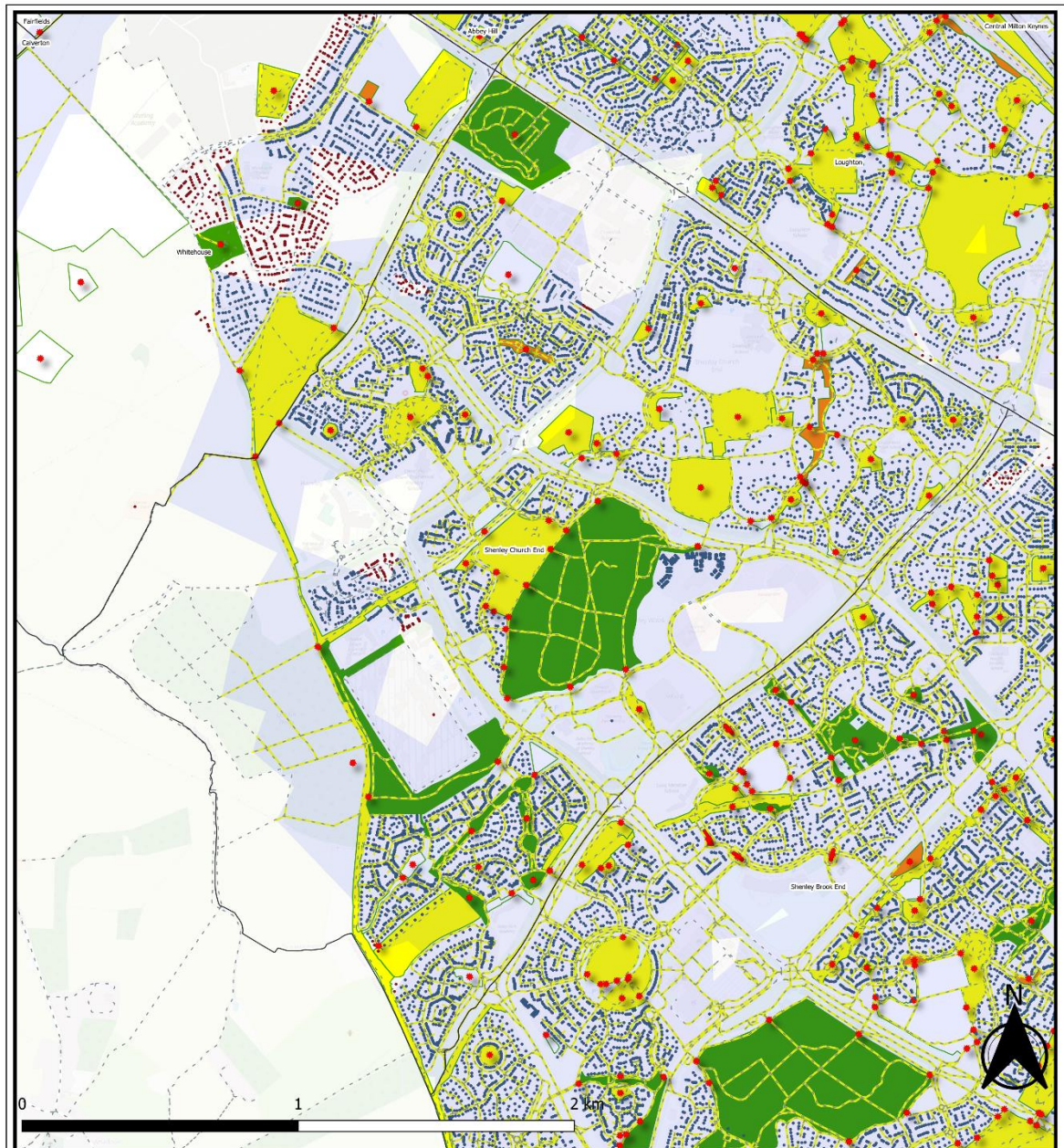
Map data copyrighted OpenStreetMap contributors and available from <https://www.openstreetmap.org>
 Scale - Dynamic
 Print Size - A3
 Date - 23.11.2022
 Author - Oliver Bigaignon
 Department - Planning (Dev Plans)
 Map Version - V1

- Parish Boundary
- Properties outside the area served
- Properties within the area served
- Main Access Points
- Area Served
- Accessible Transport Route
- Transport Network
- All Open Spaces (Weighted Score)
- Not Surveyed/ Site to be developed
- 1 - 1.59
- 1.6 - 2.59
- 2.6 - 3.59
- 3.6 - 4








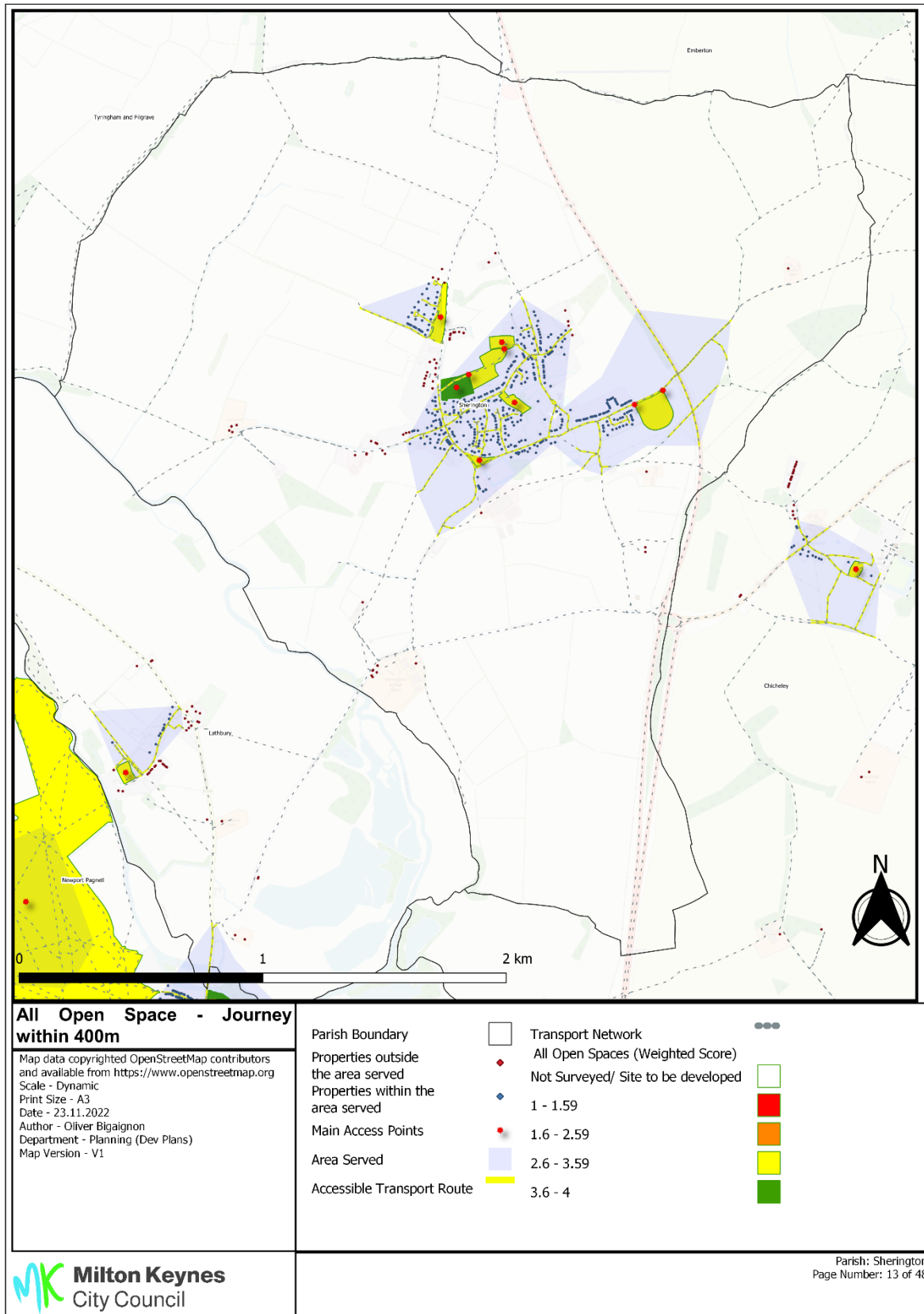


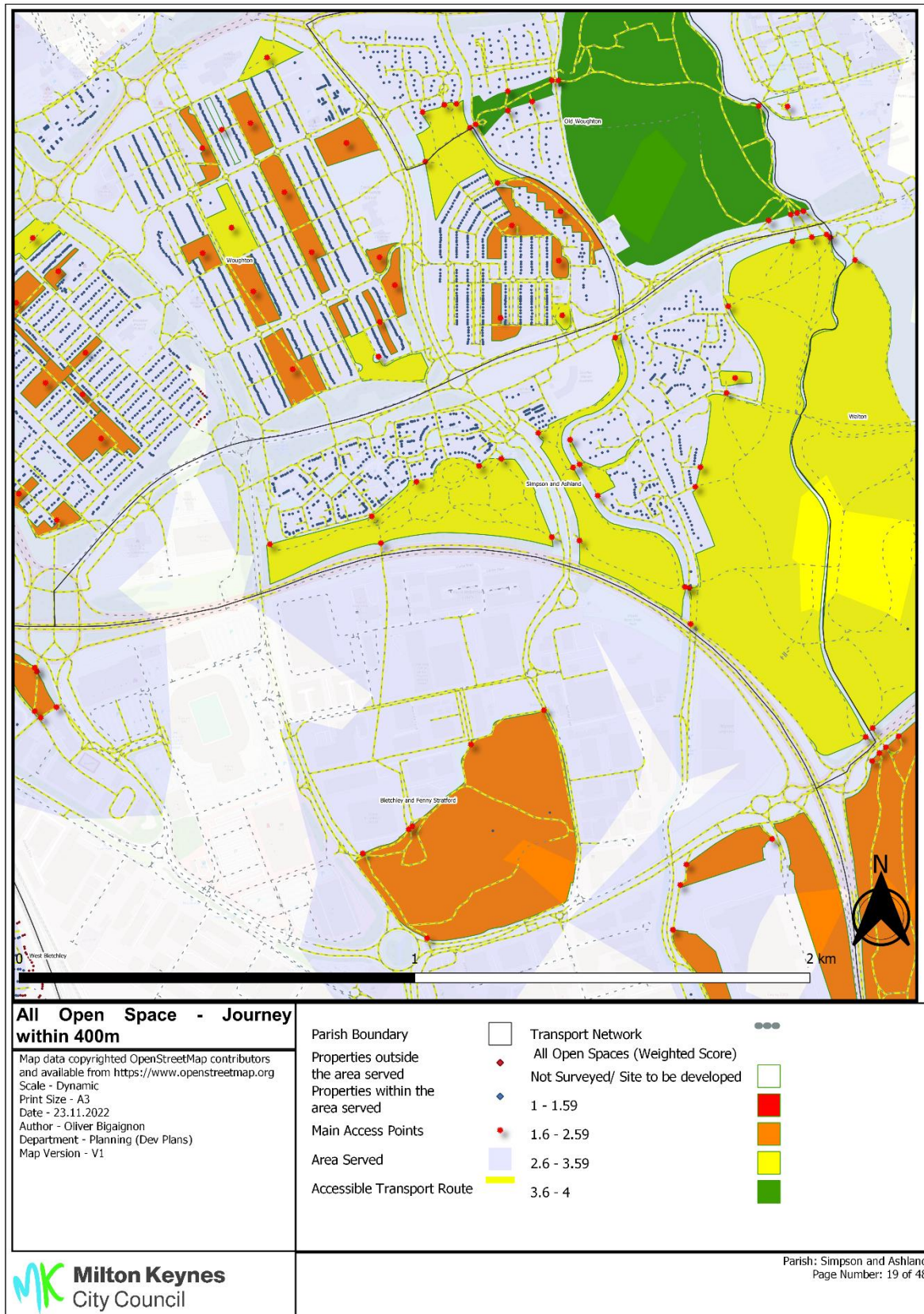
All Open Space - Journey within 400m

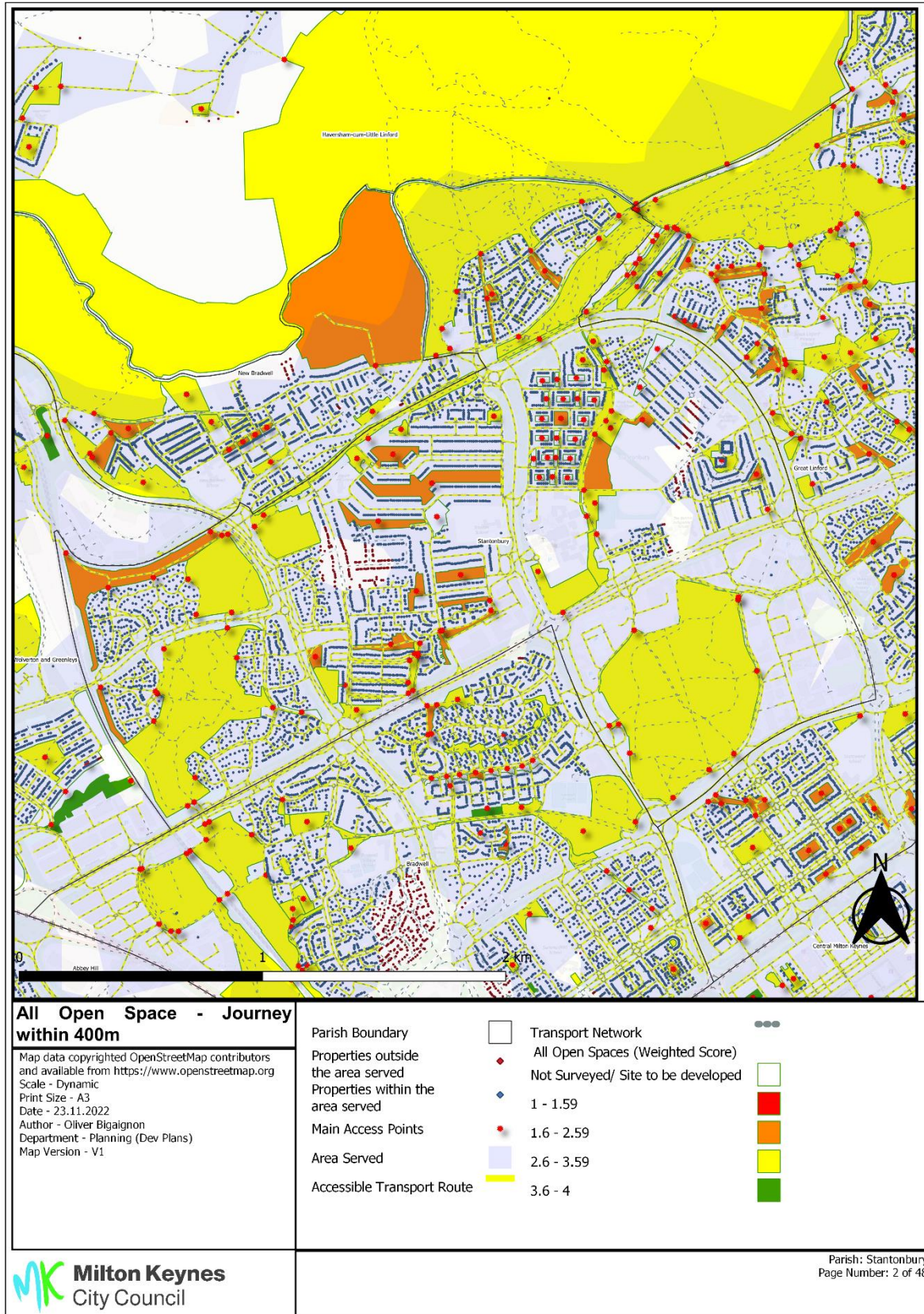
Map data copyrighted OpenStreetMap contributors and available from <https://www.openstreetmap.org>
 Scale - Dynamic
 Print Size - A3
 Date - 23.11.2022
 Author - Oliver Bigaignon
 Department - Planning (Dev Plans)
 Map Version - V1

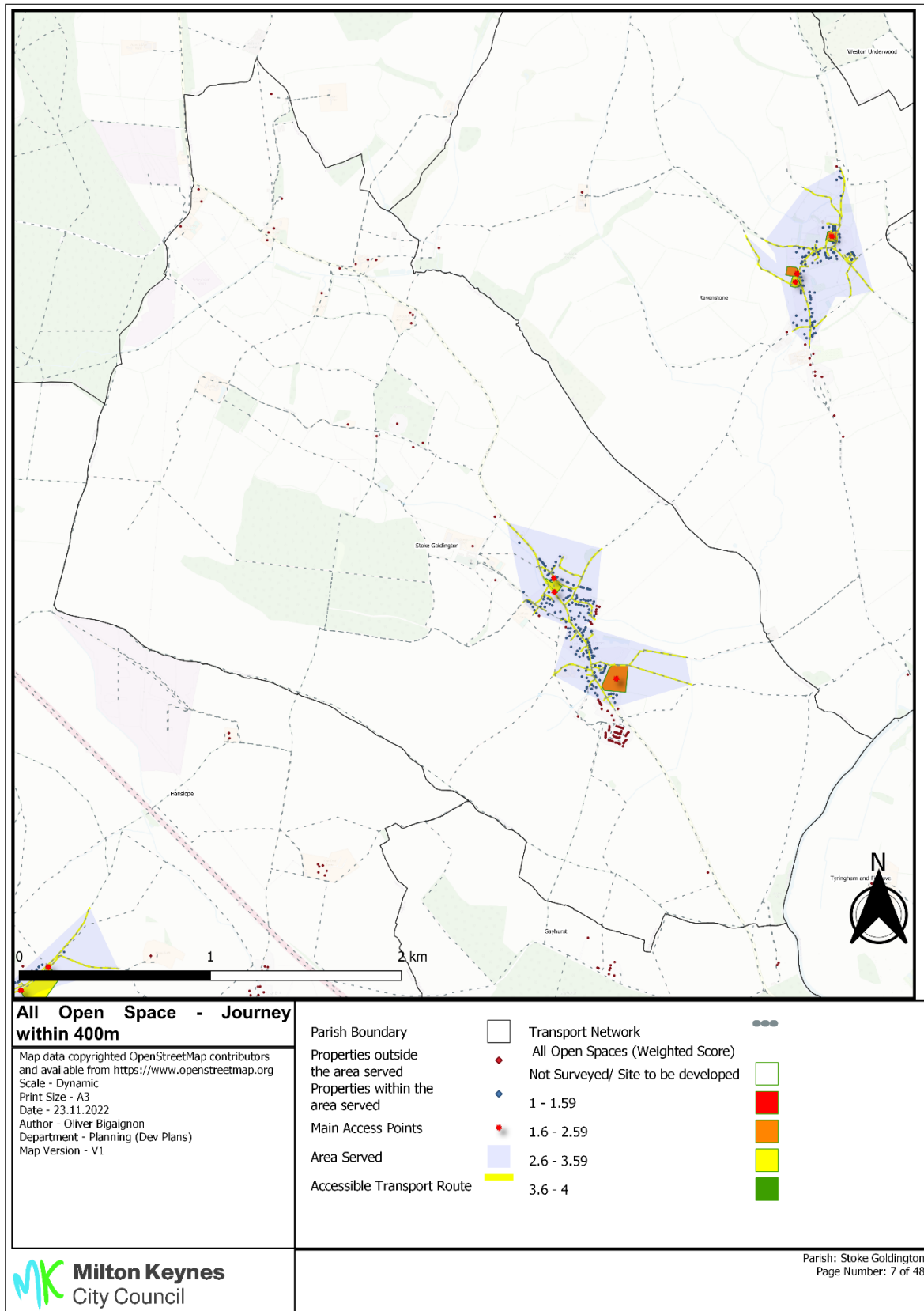
- Parish Boundary
- Properties outside the area served
- Properties within the area served
- Main Access Points
- Area Served
- Accessible Transport Route
- Transport Network
- All Open Spaces (Weighted Score)
- Not Surveyed/ Site to be developed
- 1 - 1.59
- 1.6 - 2.59
- 2.6 - 3.59
- 3.6 - 4

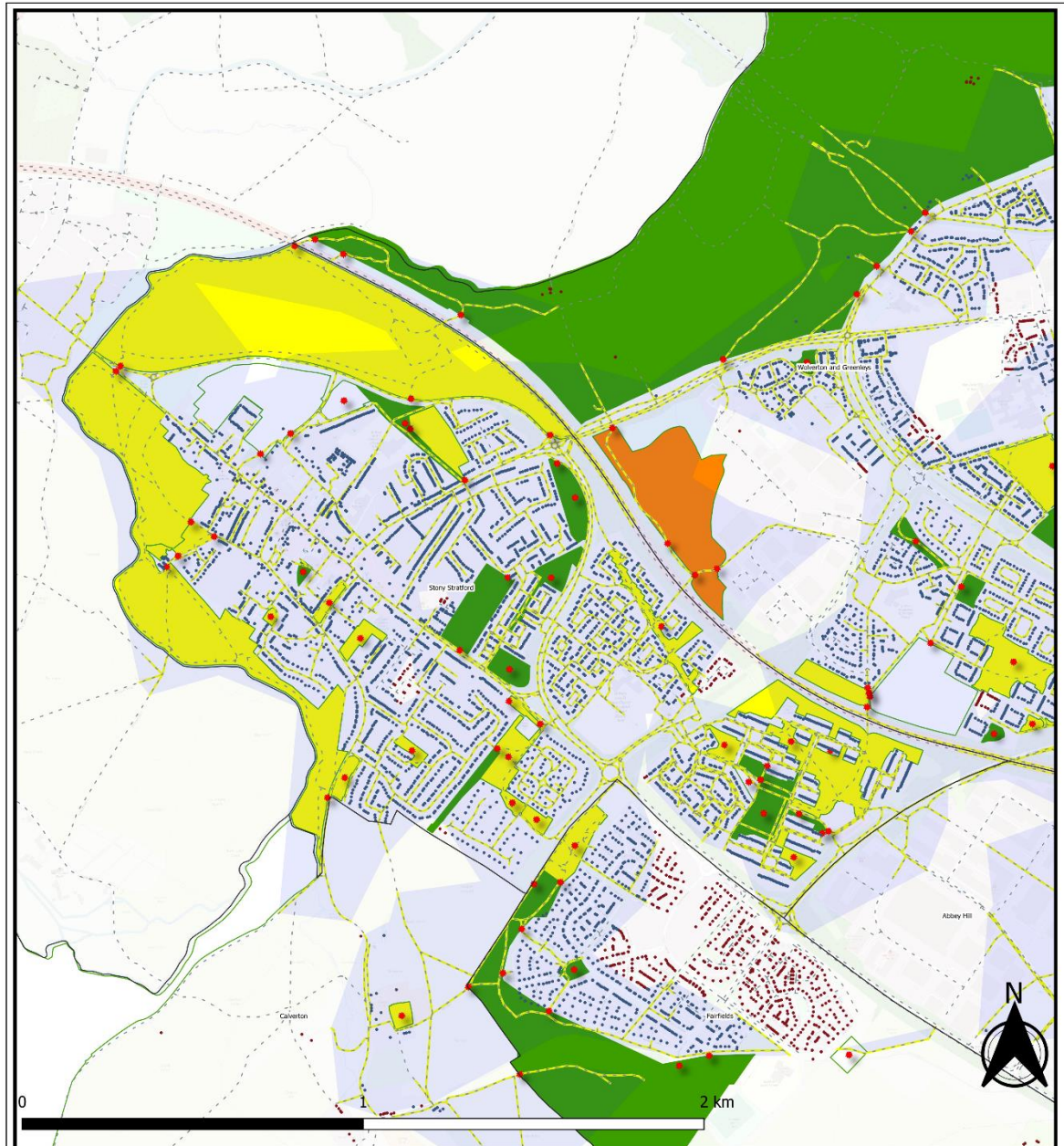













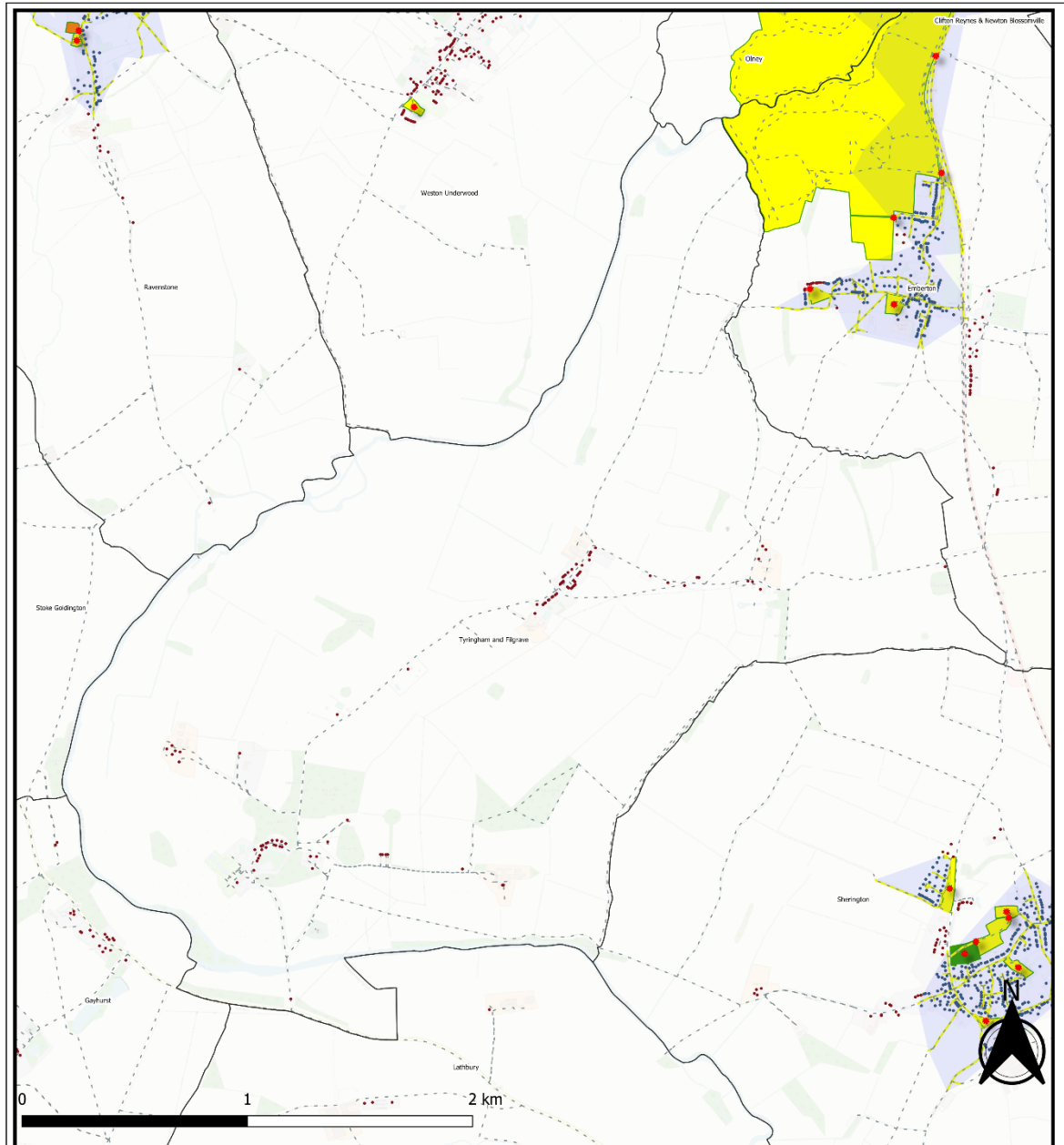
All Open Space - Journey within 400m

Map data copyrighted OpenStreetMap contributors and available from <https://www.openstreetmap.org>
 Scale - Dynamic
 Print Size - A3
 Date - 23.11.2022
 Author - Oliver Bigaignon
 Department - Planning (Dev Plans)
 Map Version - V1

- Parish Boundary
- Properties outside the area served
- Properties within the area served
- Main Access Points
- Area Served
- Accessible Transport Route
- Transport Network
- All Open Spaces (Weighted Score)
- Not Surveyed/ Site to be developed
- 1 - 1.59
- 1.6 - 2.59
- 2.6 - 3.59
- 3.6 - 4



Annex 18 Overall accessibility all open spaces weighted score by accessible routes within 400m



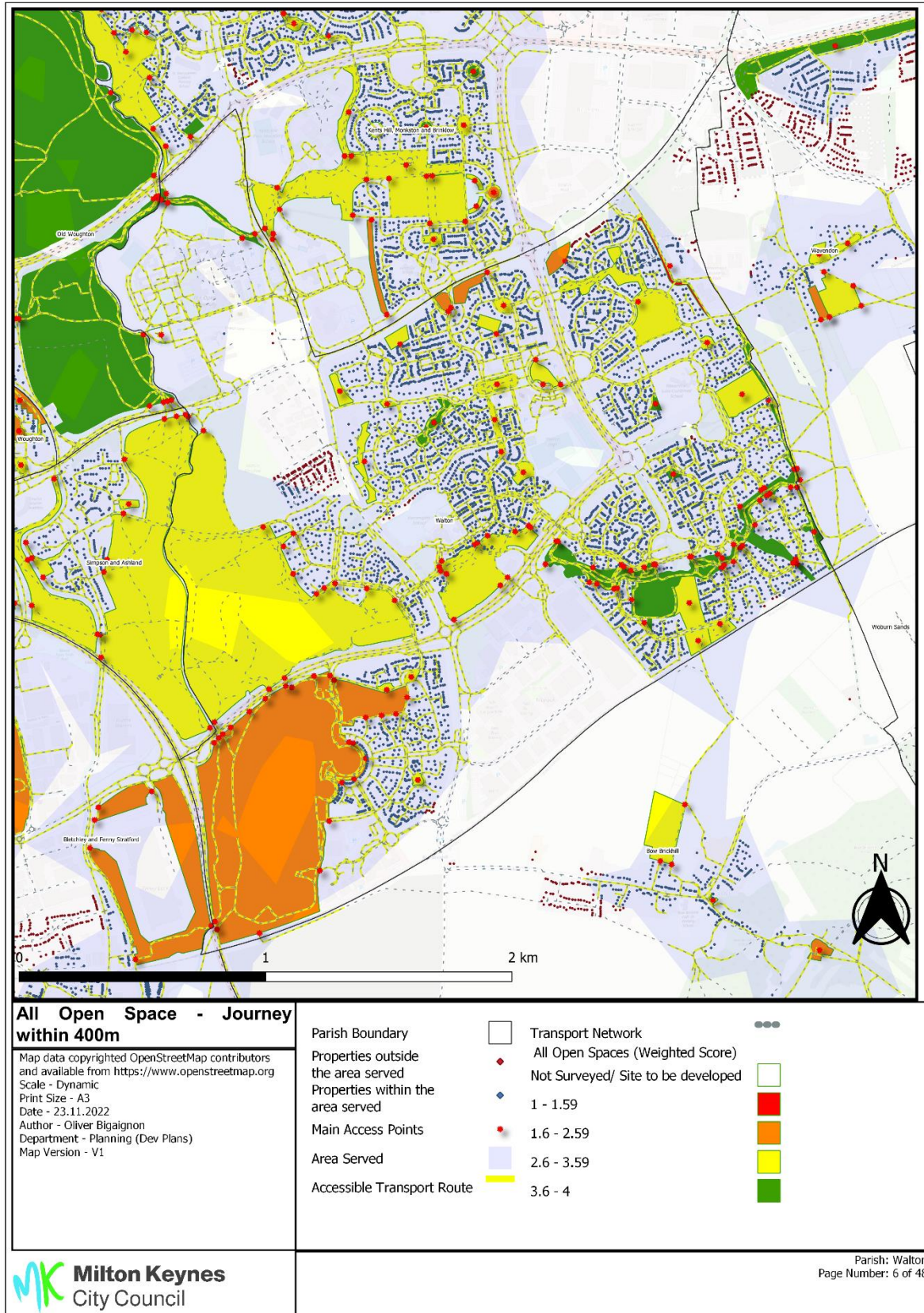
All Open Space - Journey within 400m

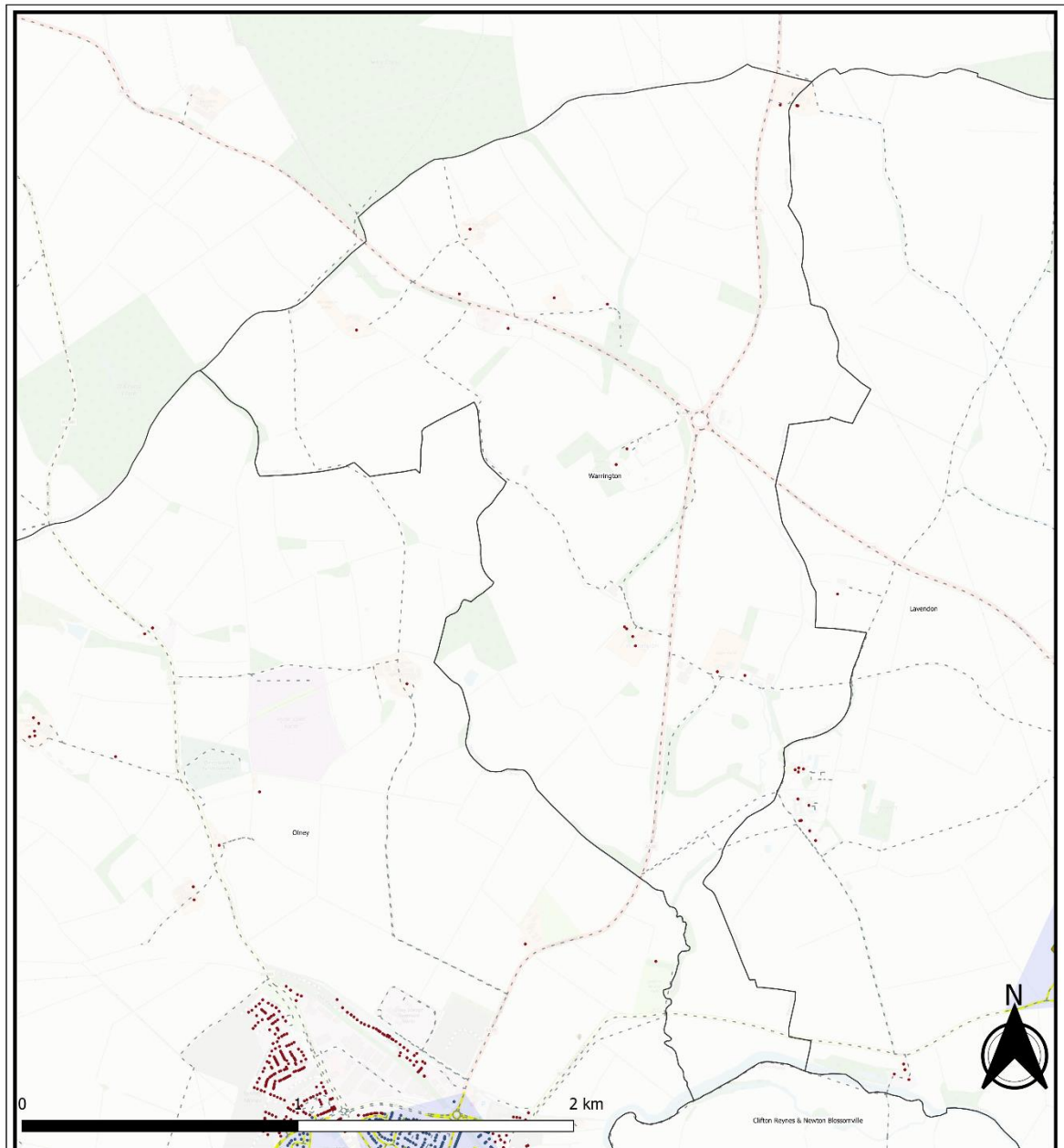
Map data copyrighted OpenStreetMap contributors and available from <https://www.openstreetmap.org>
 Scale - Dynamic
 Print Size - A3
 Date - 23.11.2022
 Author - Oliver Bigaignon
 Department - Planning (Dev Plans)
 Map Version - V1

- Parish Boundary
- Properties outside the area served
- Properties within the area served
- Main Access Points
- Area Served
- Accessible Transport Route
- Transport Network
- All Open Spaces (Weighted Score)
- Not Surveyed/ Site to be developed
- 1 - 1.59
- 1.6 - 2.59
- 2.6 - 3.59
- 3.6 - 4



Annex 18 Overall accessibility all open spaces weighted score by accessible routes within 400m




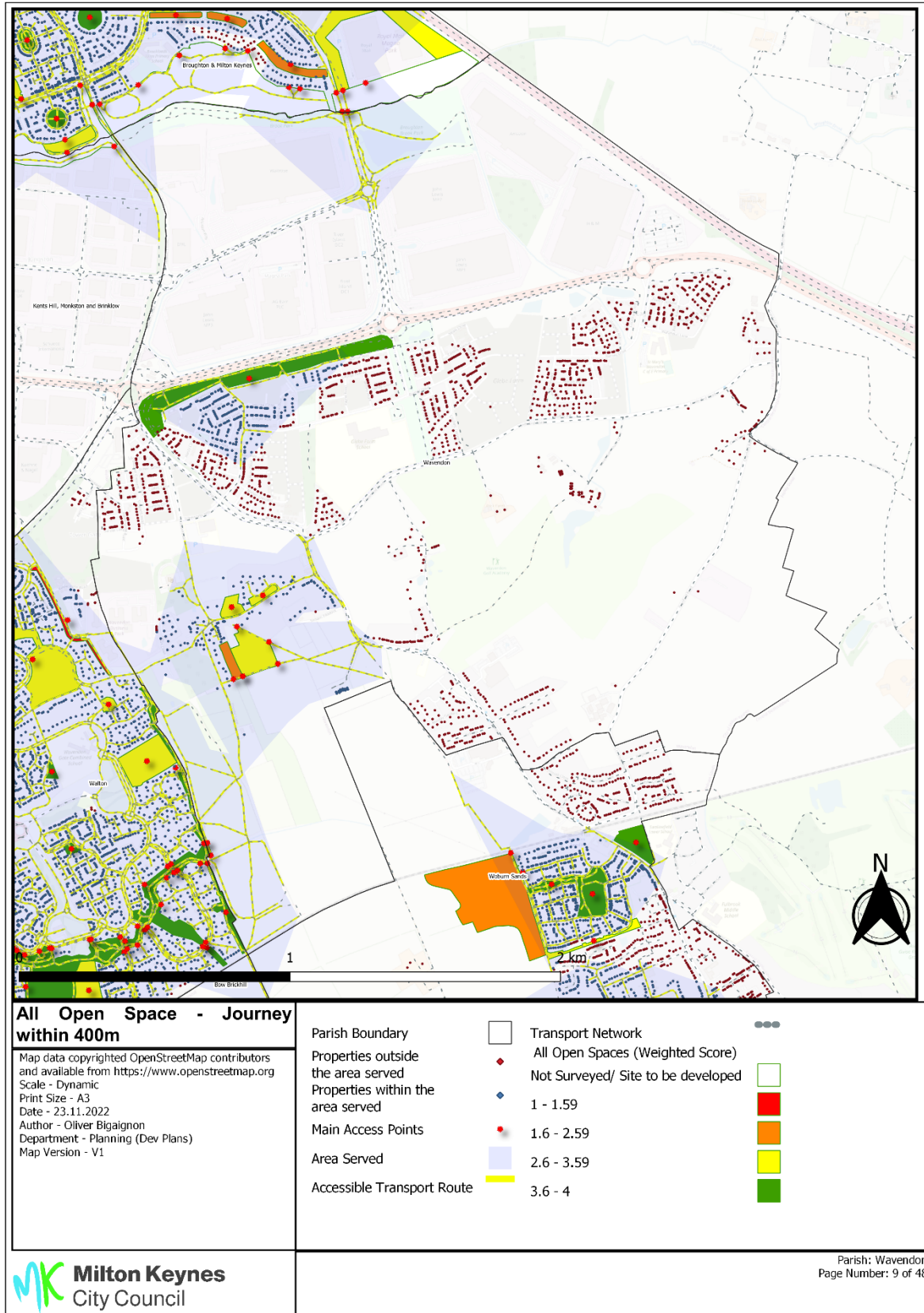


All Open Space - Journey within 400m

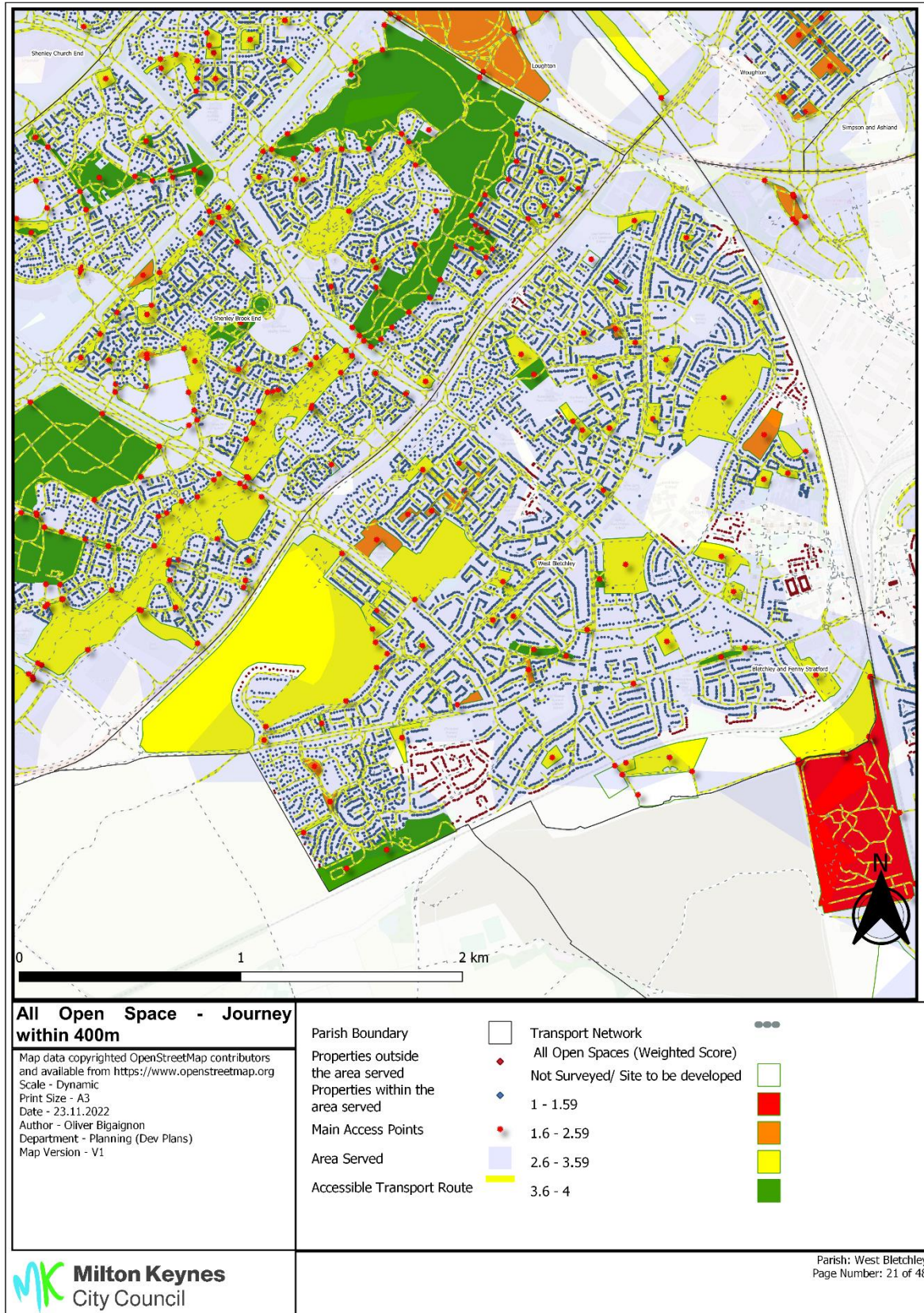
Map data copyrighted OpenStreetMap contributors and available from <https://www.openstreetmap.org>
 Scale - Dynamic
 Print Size - A3
 Date - 23.11.2022
 Author - Oliver Bigaignon
 Department - Planning (Dev Plans)
 Map Version - V1

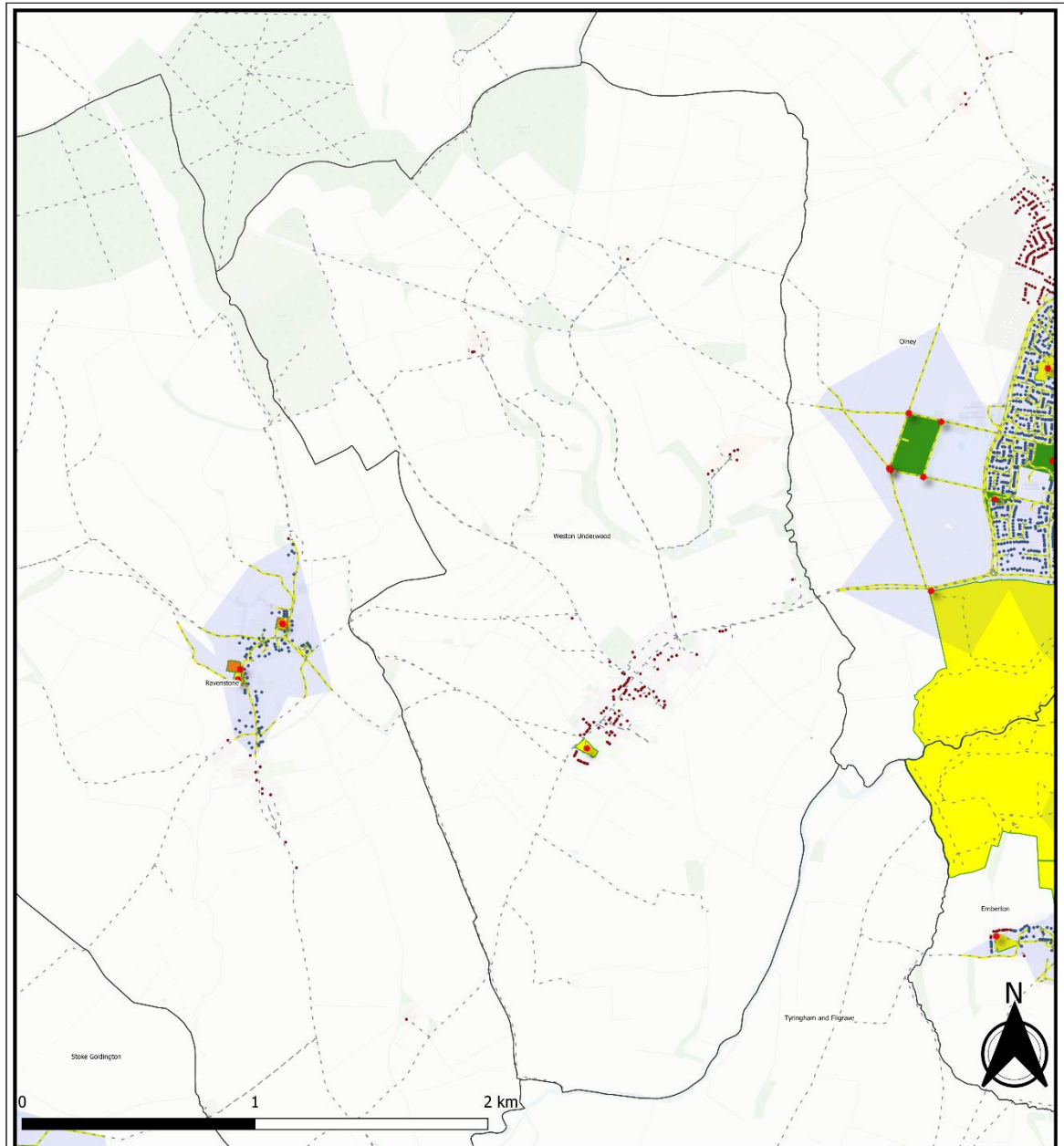
- Parish Boundary
- Properties outside the area served
- Properties within the area served
- Main Access Points
- Area Served
- Accessible Transport Route
- Transport Network
- All Open Spaces (Weighted Score)
- Not Surveyed/ Site to be developed
- 1 - 1.59
- 1.6 - 2.59
- 2.6 - 3.59
- 3.6 - 4





Annex 18 Overall accessibility all open spaces weighted score by accessible routes within 400m




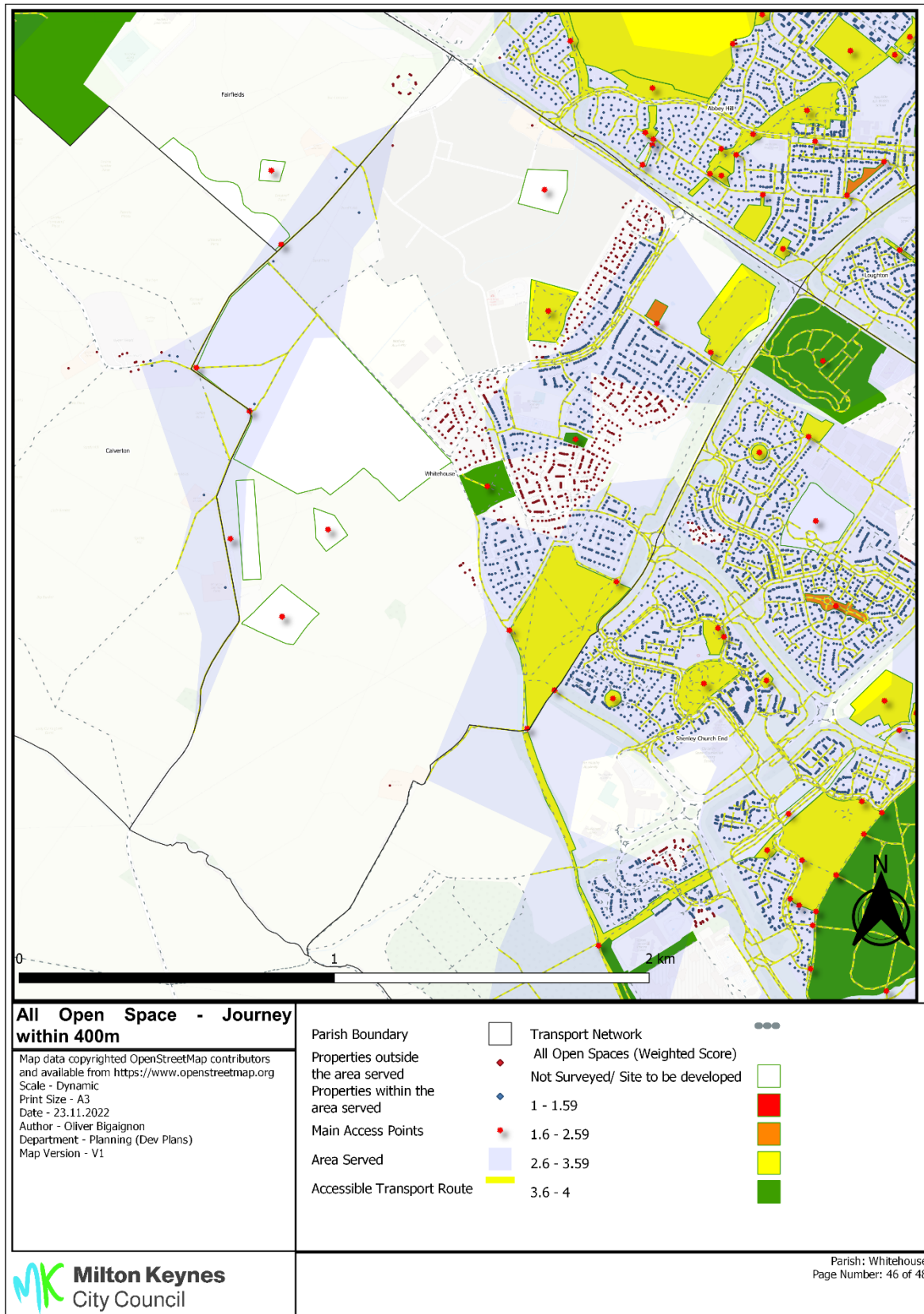


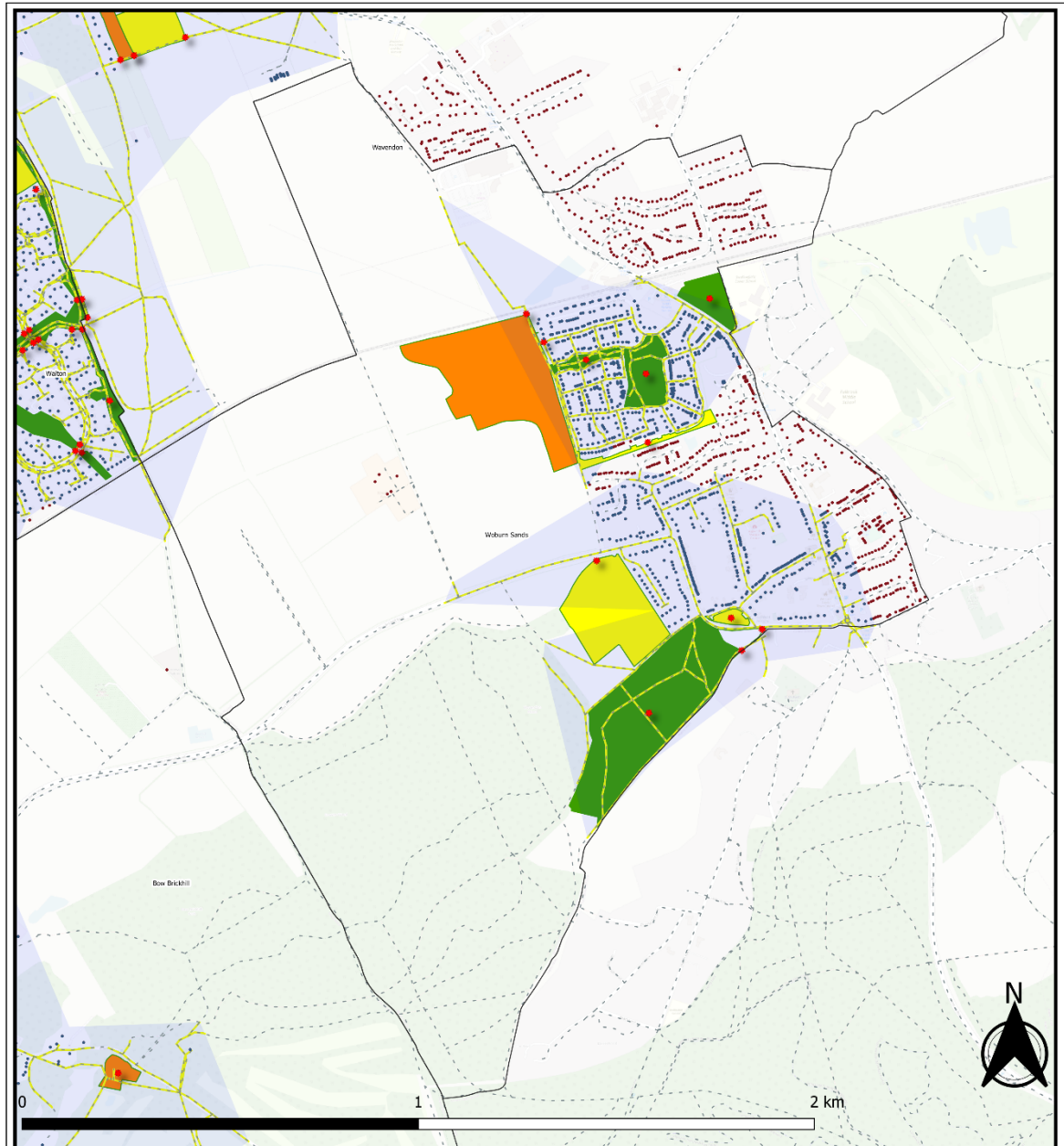
All Open Space - Journey within 400m

Map data copyrighted OpenStreetMap contributors and available from <https://www.openstreetmap.org>
 Scale - Dynamic
 Print Size - A3
 Date - 23.11.2022
 Author - Oliver Bigaignon
 Department - Planning (Dev Plans)
 Map Version - V1

- Parish Boundary
- Properties outside the area served
- Properties within the area served
- Main Access Points
- Area Served
- Accessible Transport Route
- Transport Network
- All Open Spaces (Weighted Score)
- Not Surveyed/ Site to be developed
- 1 - 1.59
- 1.6 - 2.59
- 2.6 - 3.59
- 3.6 - 4



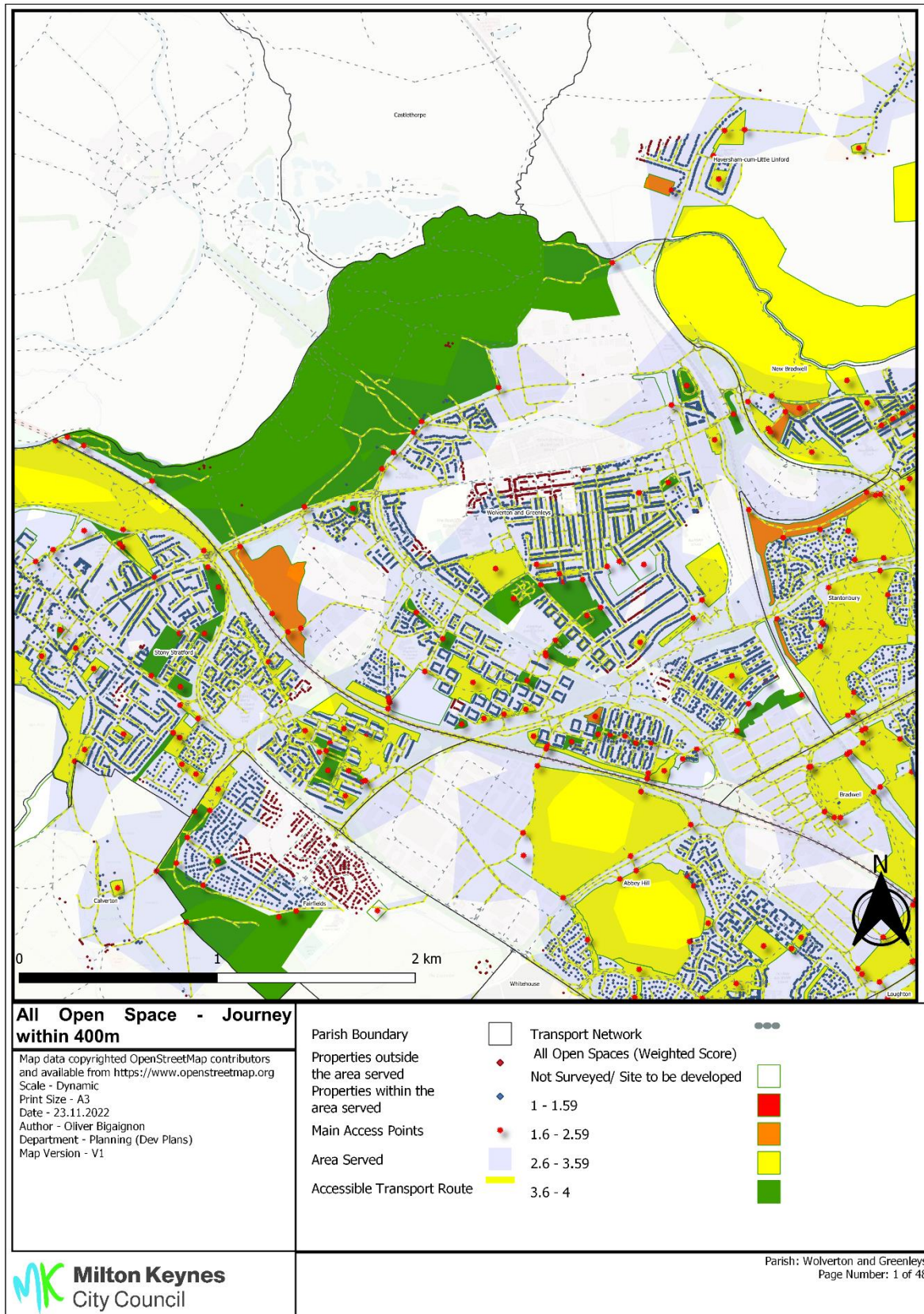




All Open Space - Journey within 400m

Map data copyrighted OpenStreetMap contributors and available from <https://www.openstreetmap.org>
 Scale - Dynamic
 Print Size - A3
 Date - 23.11.2022
 Author - Oliver Bigaignon
 Department - Planning (Dev Plans)
 Map Version - V1

- Parish Boundary
- Properties outside the area served
- Properties within the area served
- Main Access Points
- Area Served
- Accessible Transport Route
- Transport Network
- All Open Spaces (Weighted Score)
- Not Surveyed/ Site to be developed
- 1 - 1.59
- 1.6 - 2.59
- 2.6 - 3.59
- 3.6 - 4



Annex 18 Overall accessibility all open spaces weighted score by accessible routes within 400m

