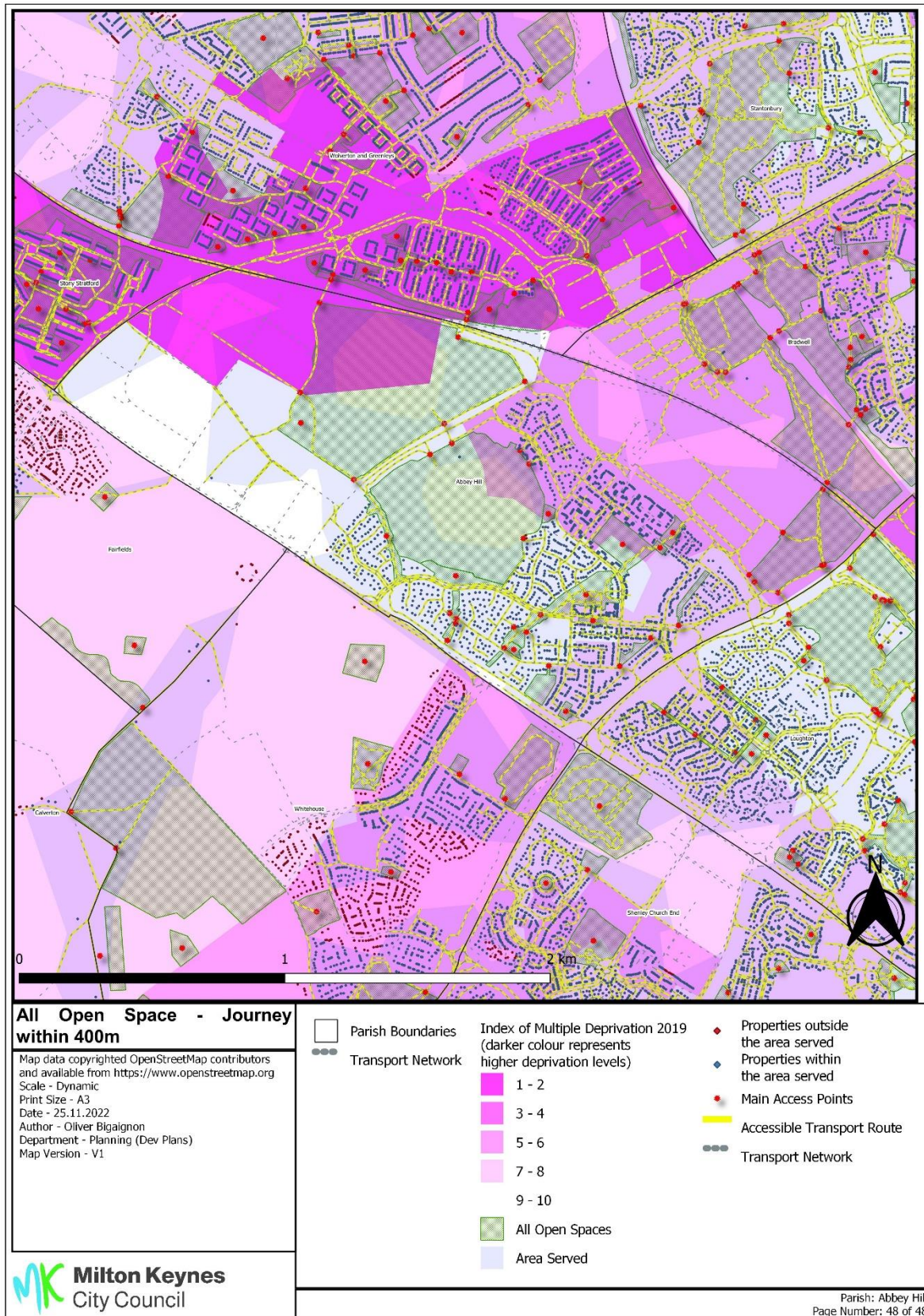
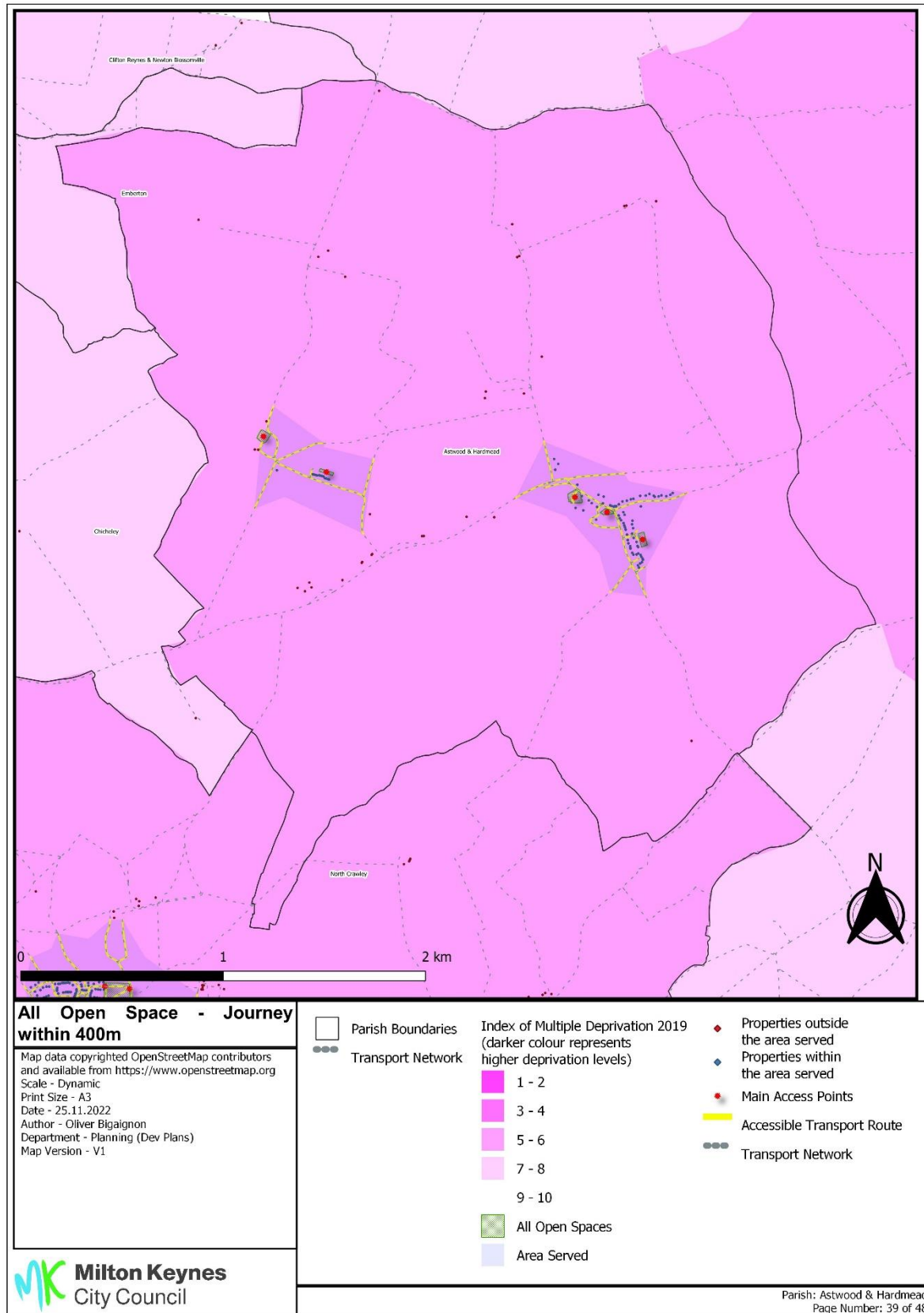


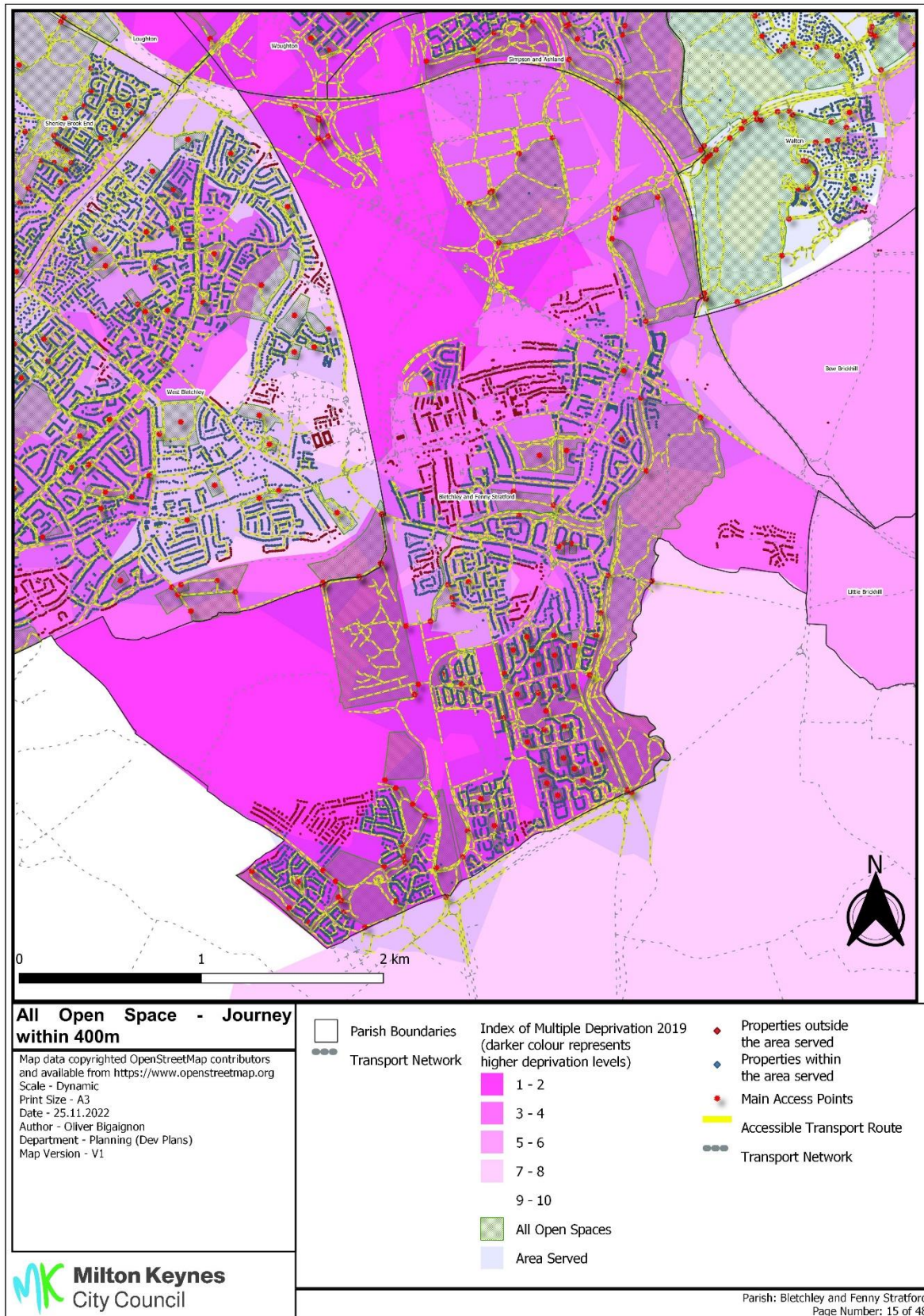
Annex 17 Overall accessibility all open spaces by accessible routes within 400m and Index of Multiple Deprivation



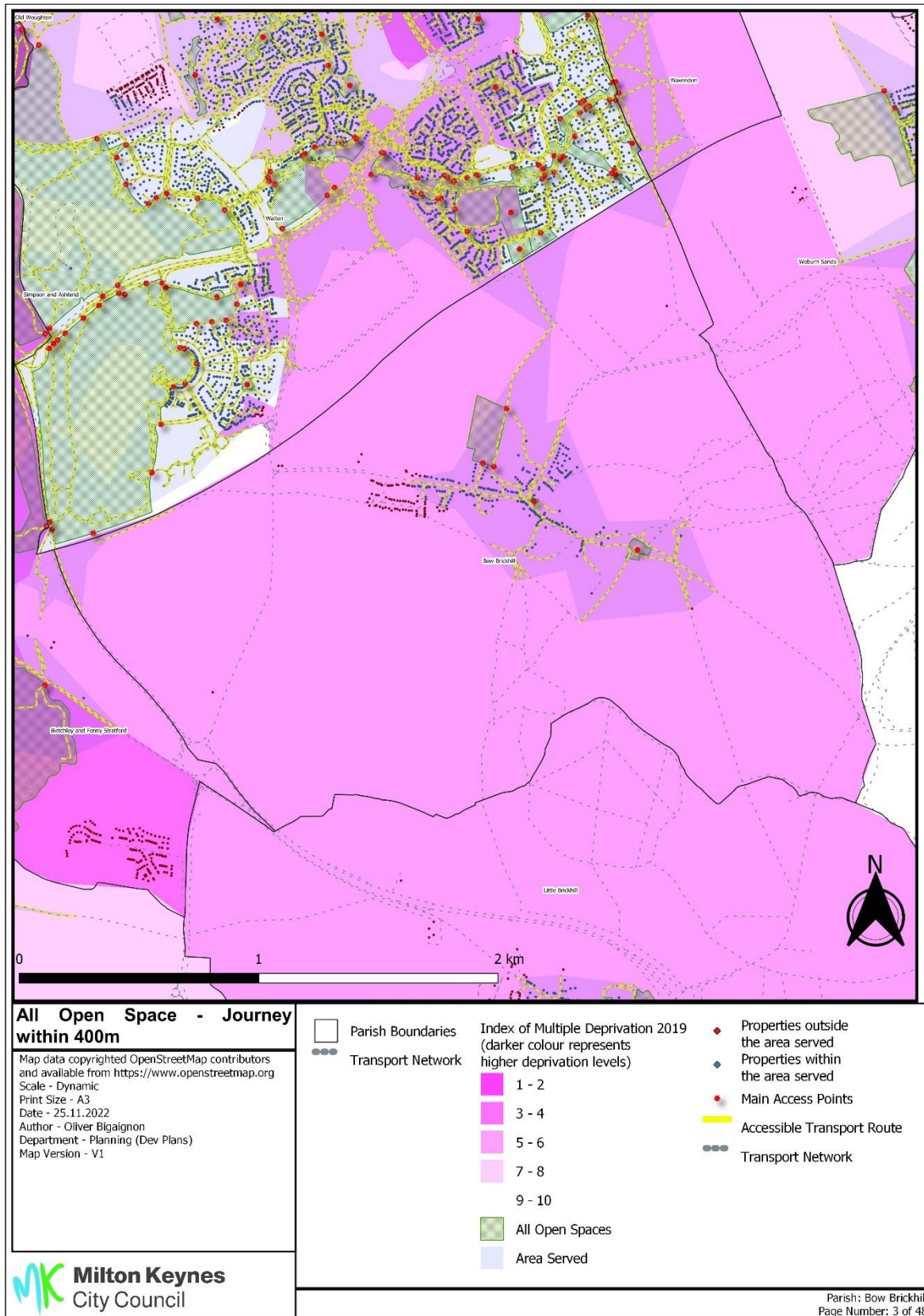
Annex 17 Overall accessibility all open spaces by accessible routes within 400m and Index of Multiple Deprivation



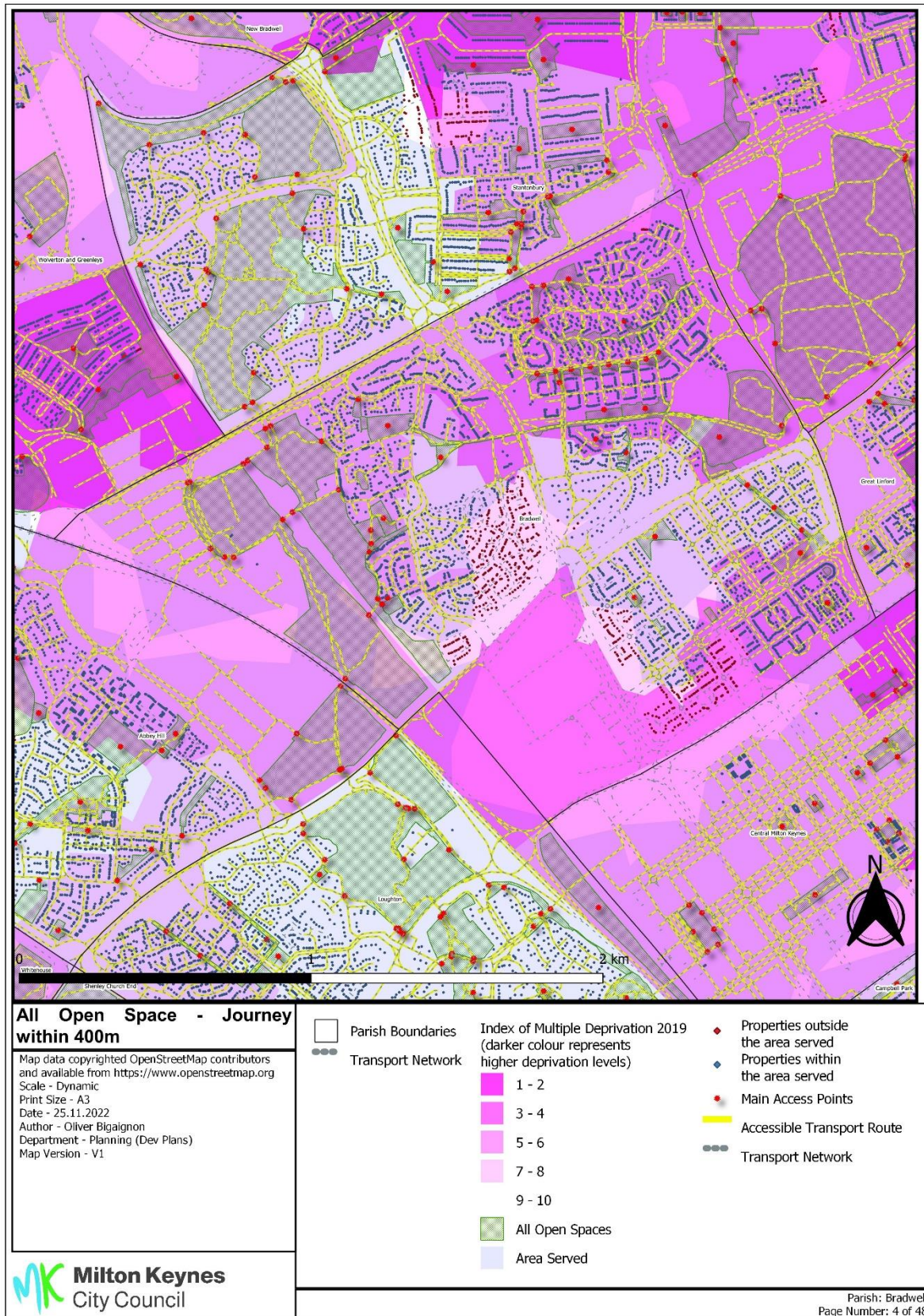
Annex 17 Overall accessibility all open spaces by accessible routes within 400m and Index of Multiple Deprivation



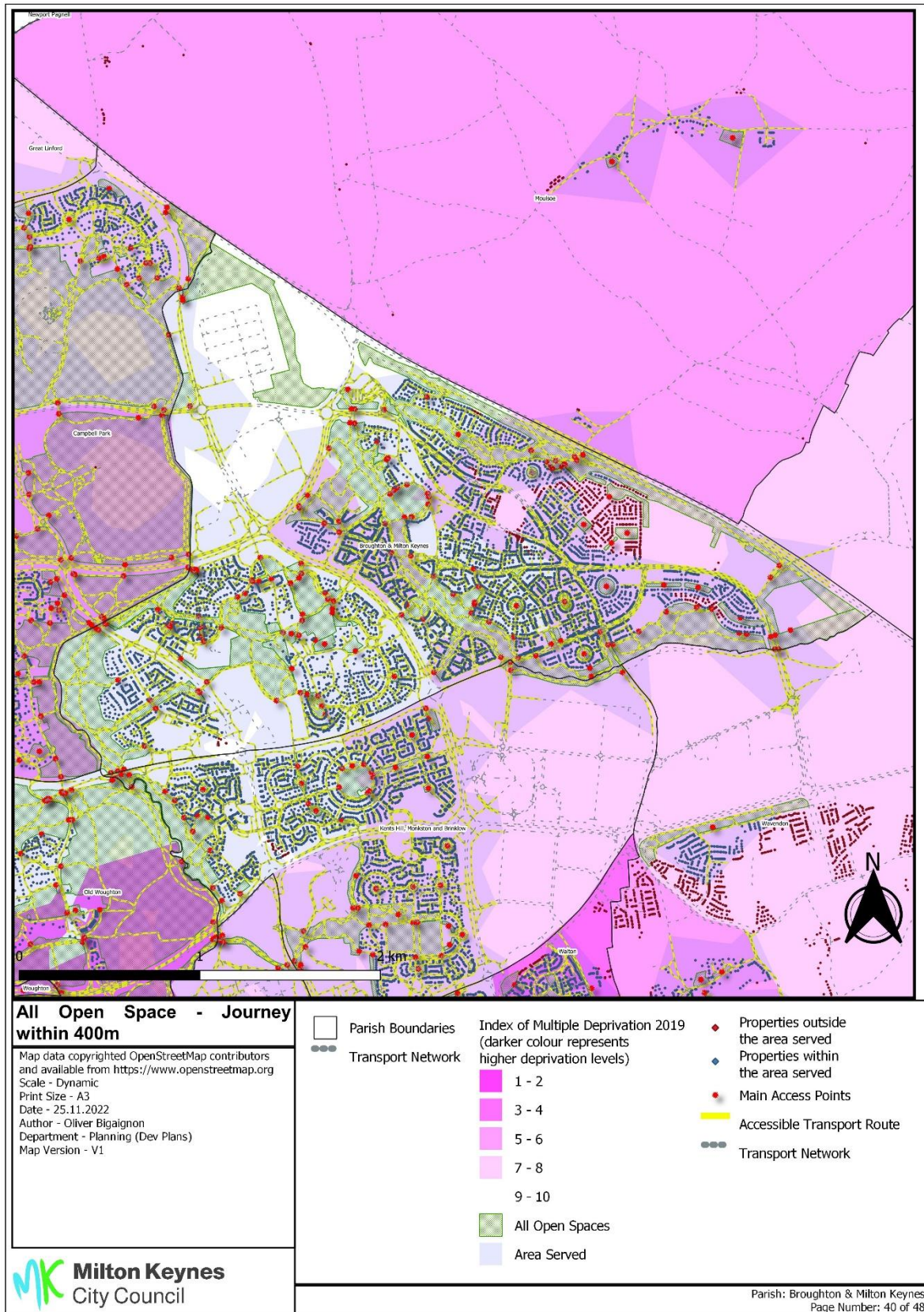
Annex 17 Overall accessibility all open spaces by accessible routes within 400m and Index of Multiple Deprivation



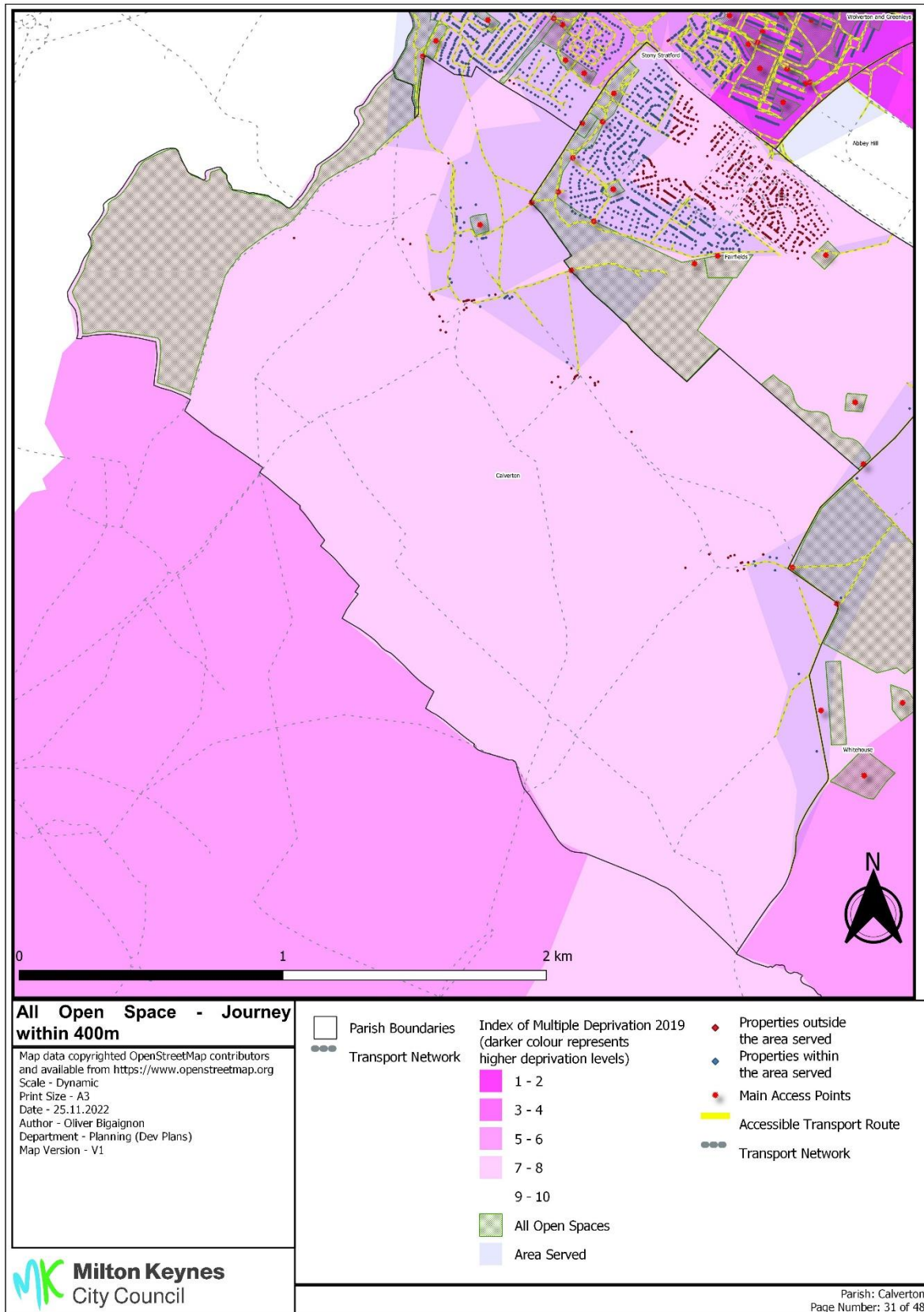
Annex 17 Overall accessibility all open spaces by accessible routes within 400m and Index of Multiple Deprivation



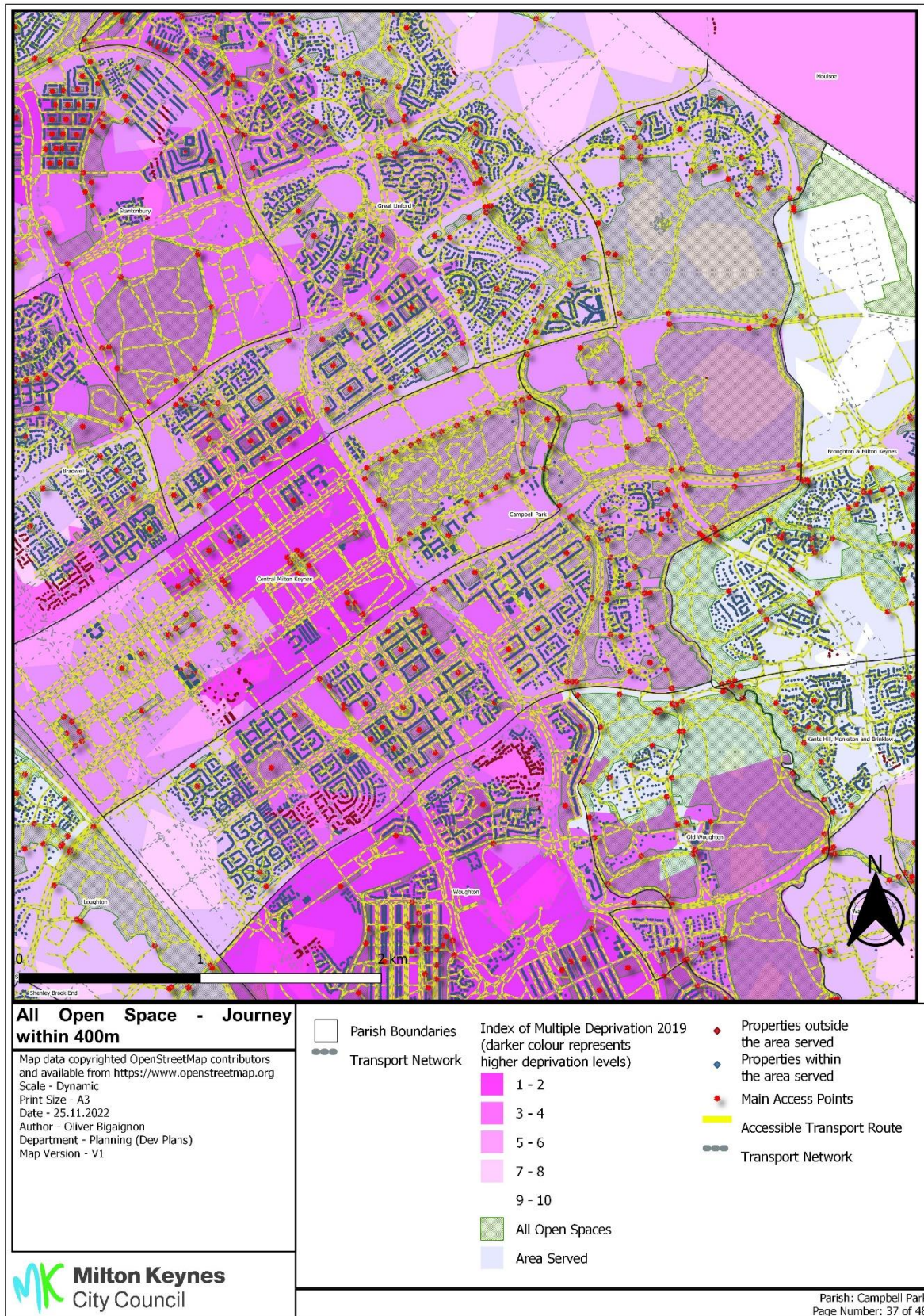
Annex 17 Overall accessibility all open spaces by accessible routes within 400m and Index of Multiple Deprivation



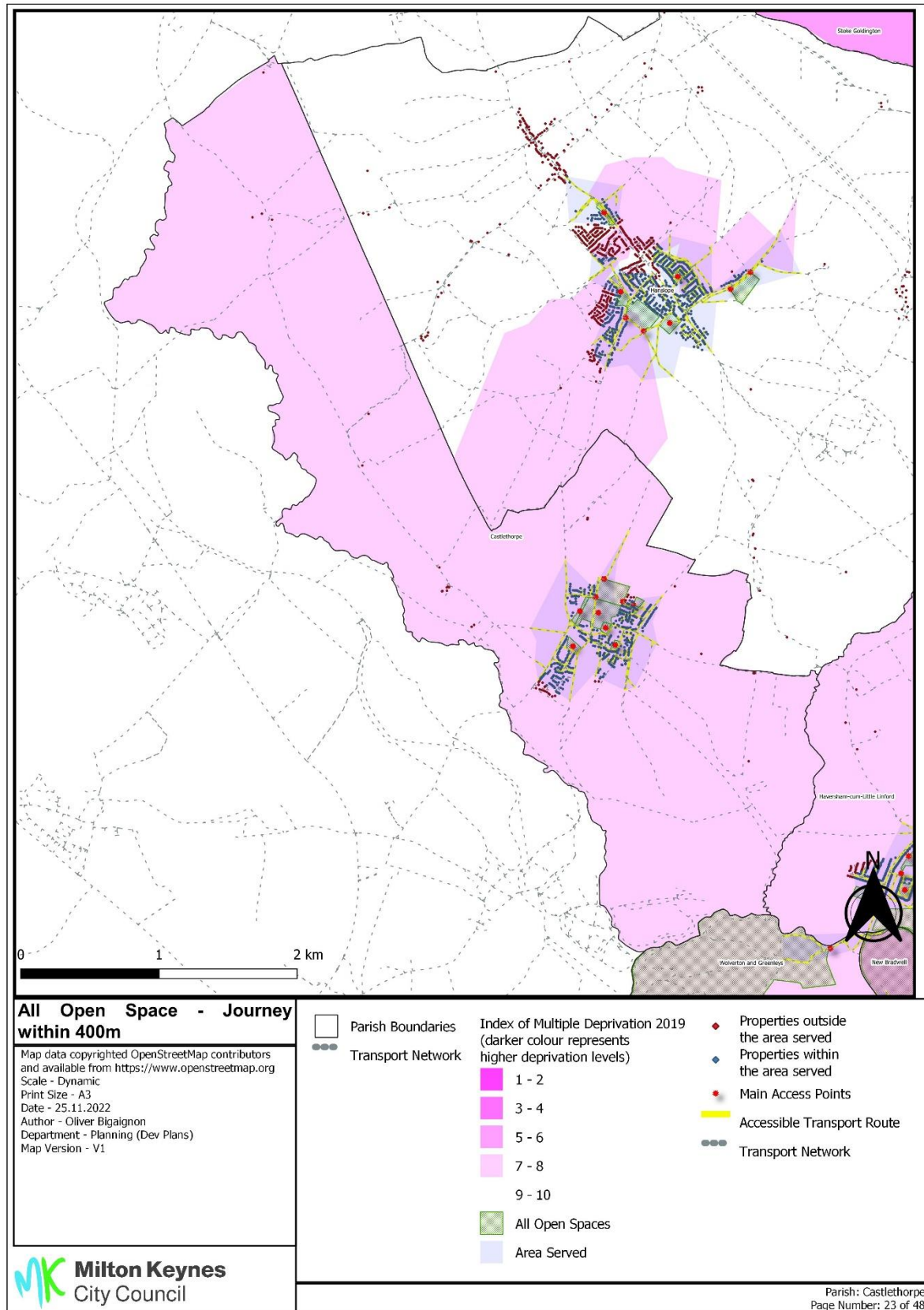
Annex 17 Overall accessibility all open spaces by accessible routes within 400m and Index of Multiple Deprivation



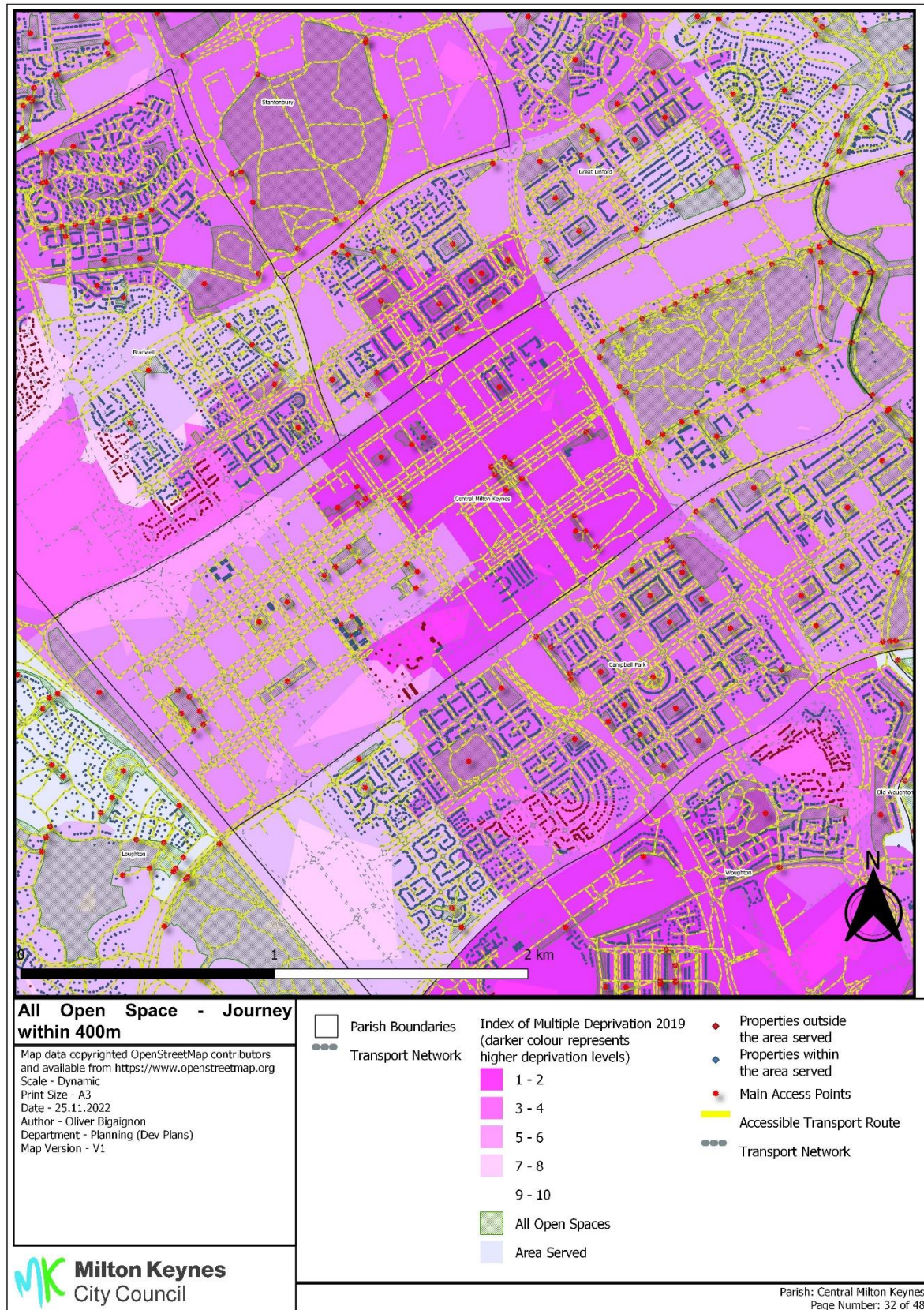
Annex 17 Overall accessibility all open spaces by accessible routes within 400m and Index of Multiple Deprivation



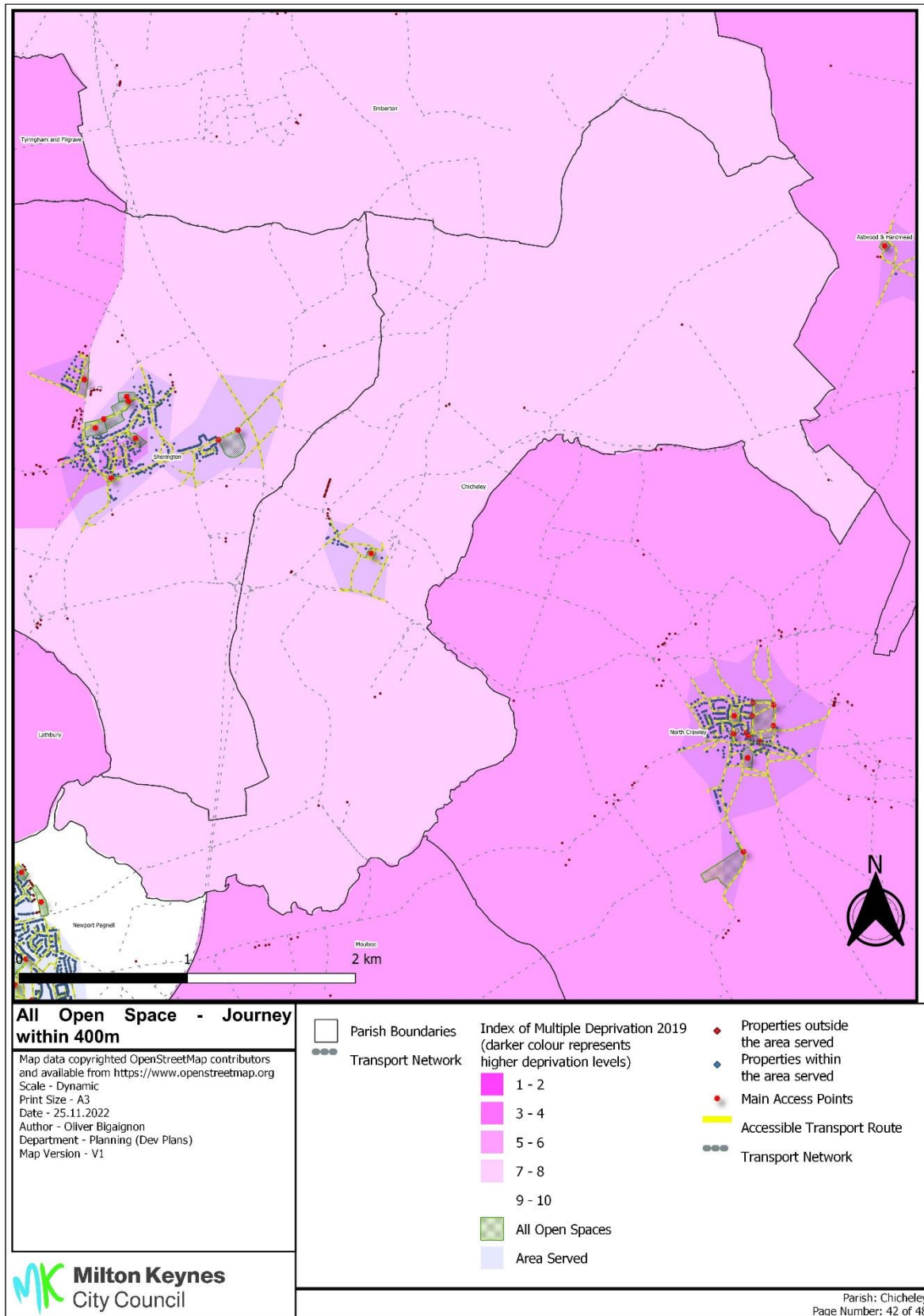
Annex 17 Overall accessibility all open spaces by accessible routes within 400m and Index of Multiple Deprivation



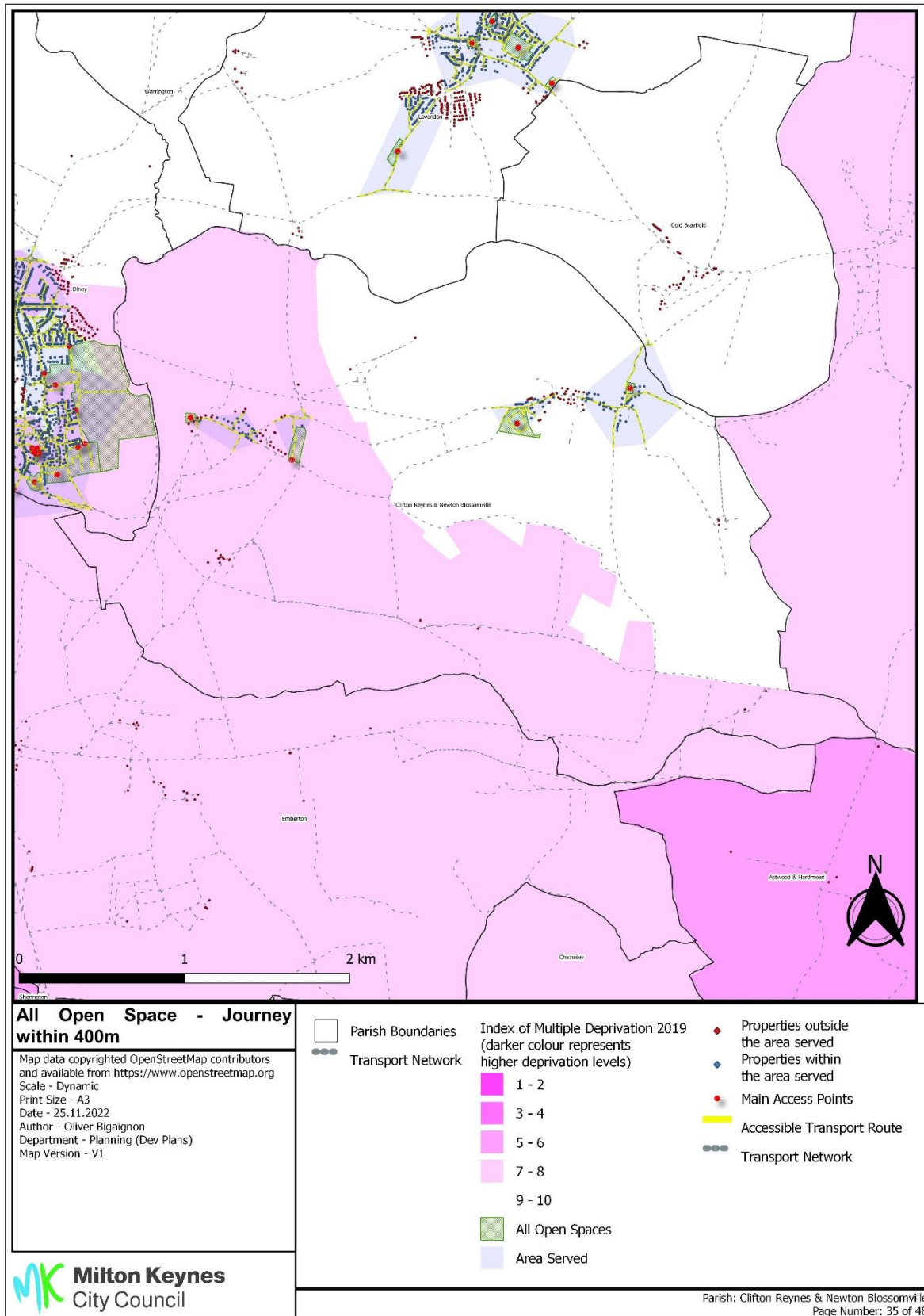
Annex 17 Overall accessibility all open spaces by accessible routes within 400m and Index of Multiple Deprivation



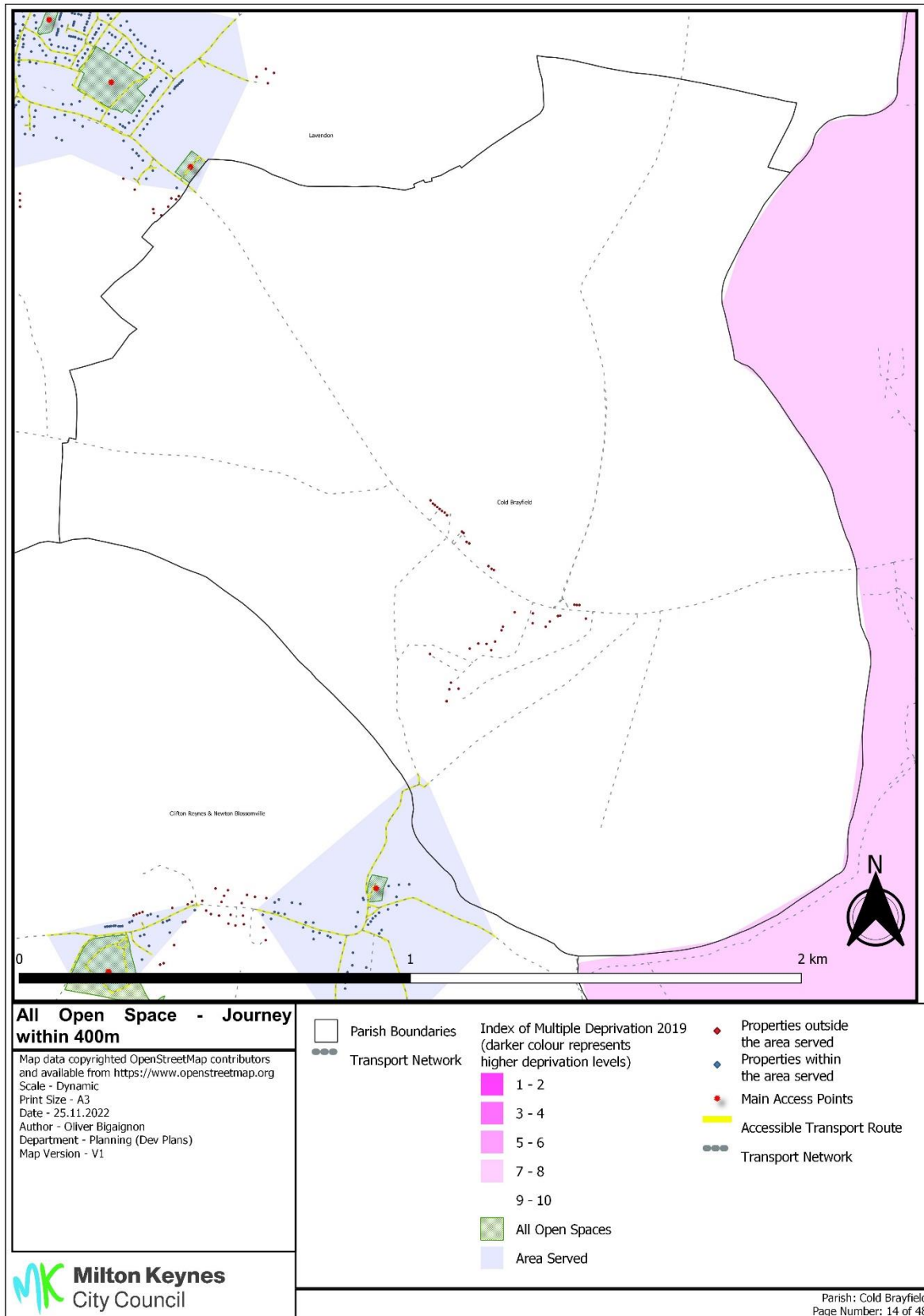
Annex 17 Overall accessibility all open spaces by accessible routes within 400m and Index of Multiple Deprivation



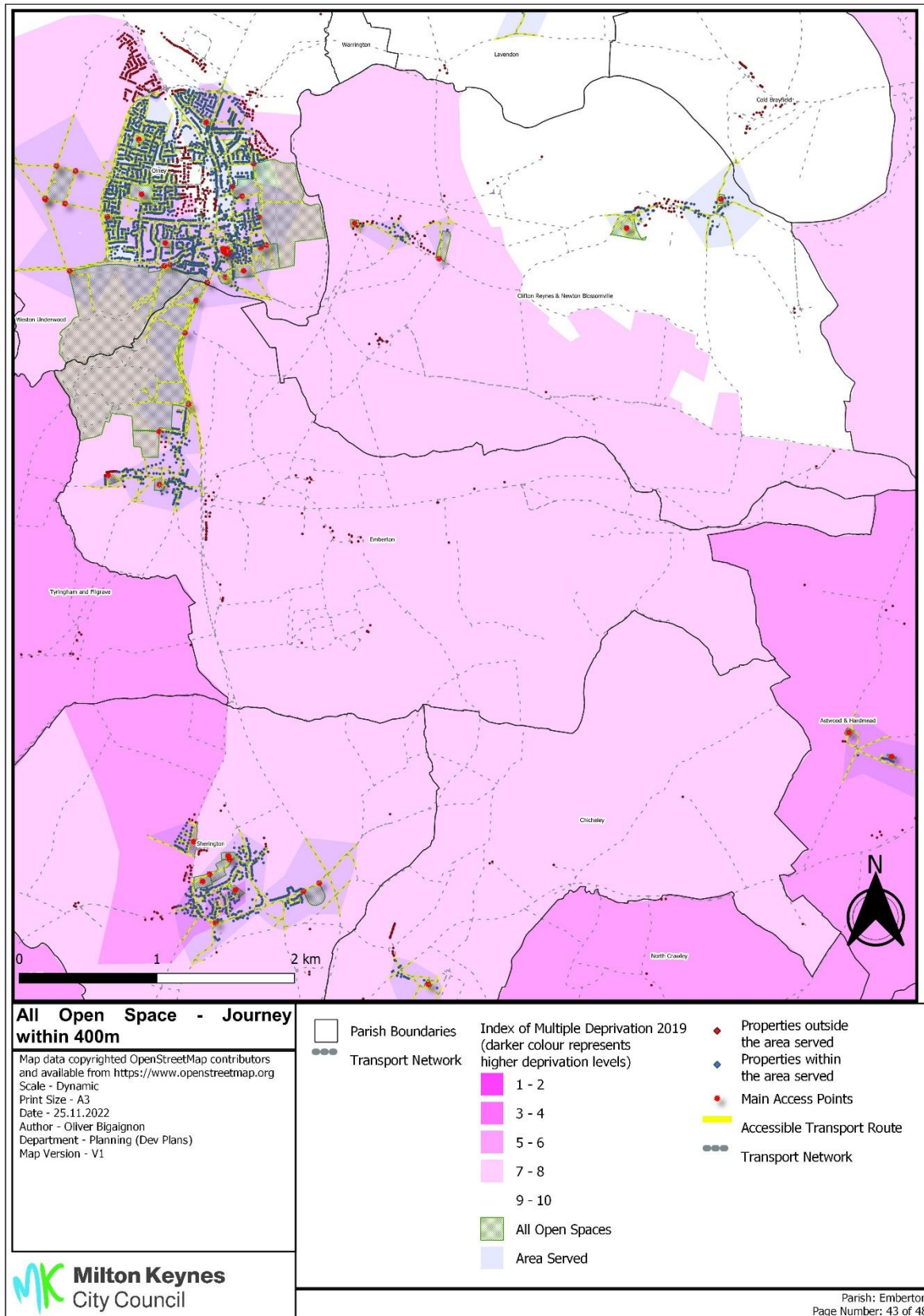
Annex 17 Overall accessibility all open spaces by accessible routes within 400m and Index of Multiple Deprivation



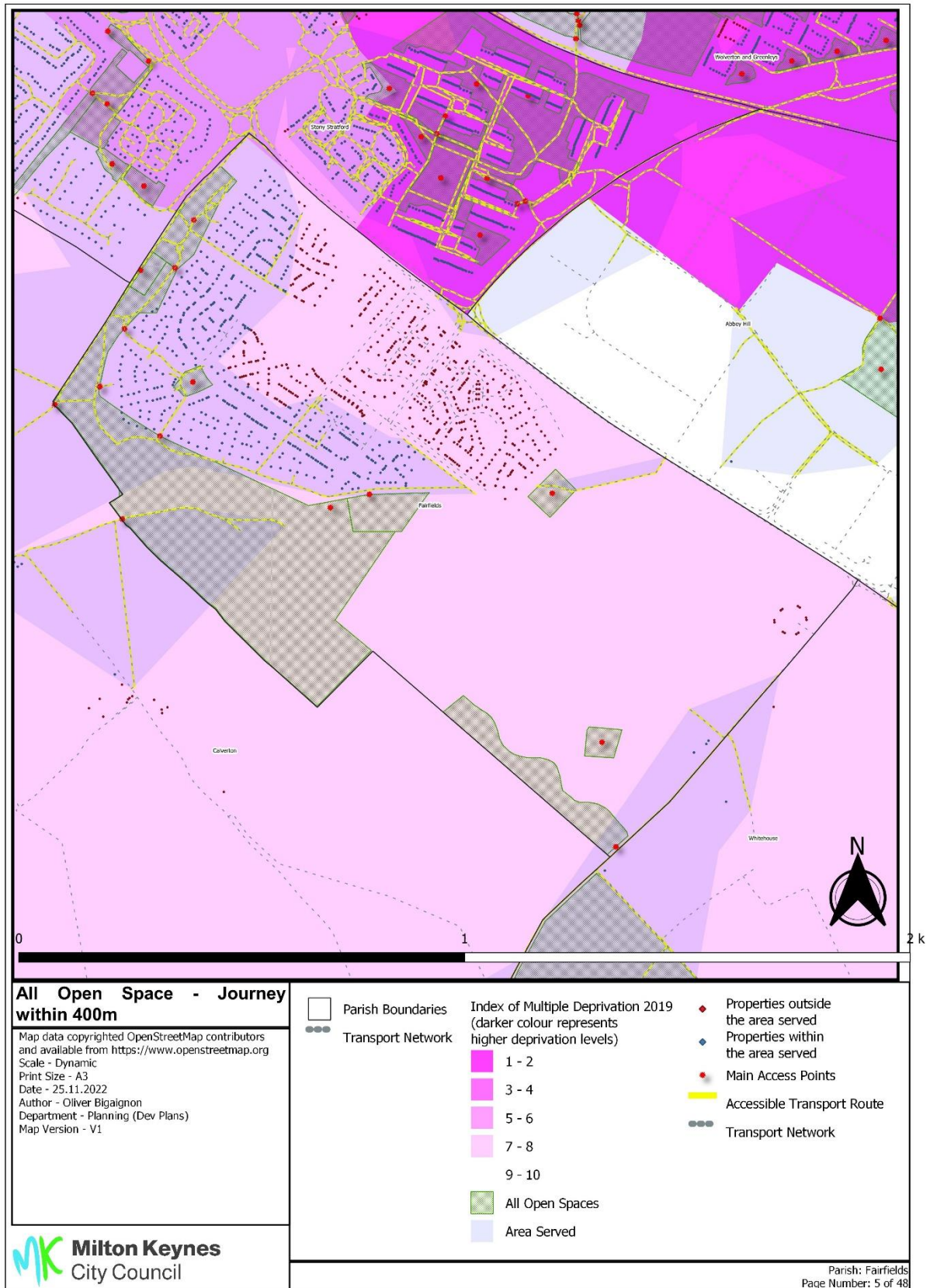
Annex 17 Overall accessibility all open spaces by accessible routes within 400m and Index of Multiple Deprivation



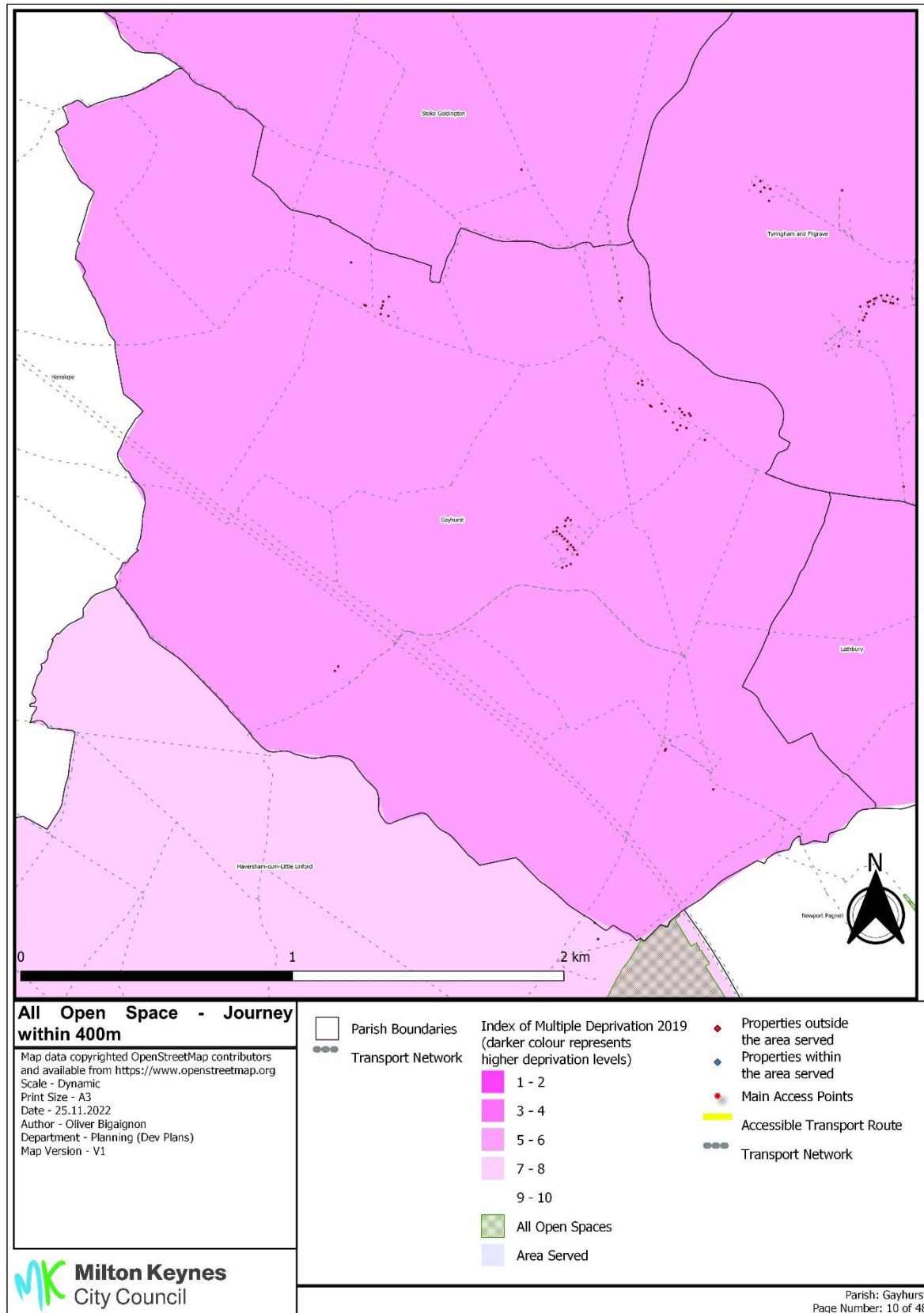
Annex 17 Overall accessibility all open spaces by accessible routes within 400m and Index of Multiple Deprivation



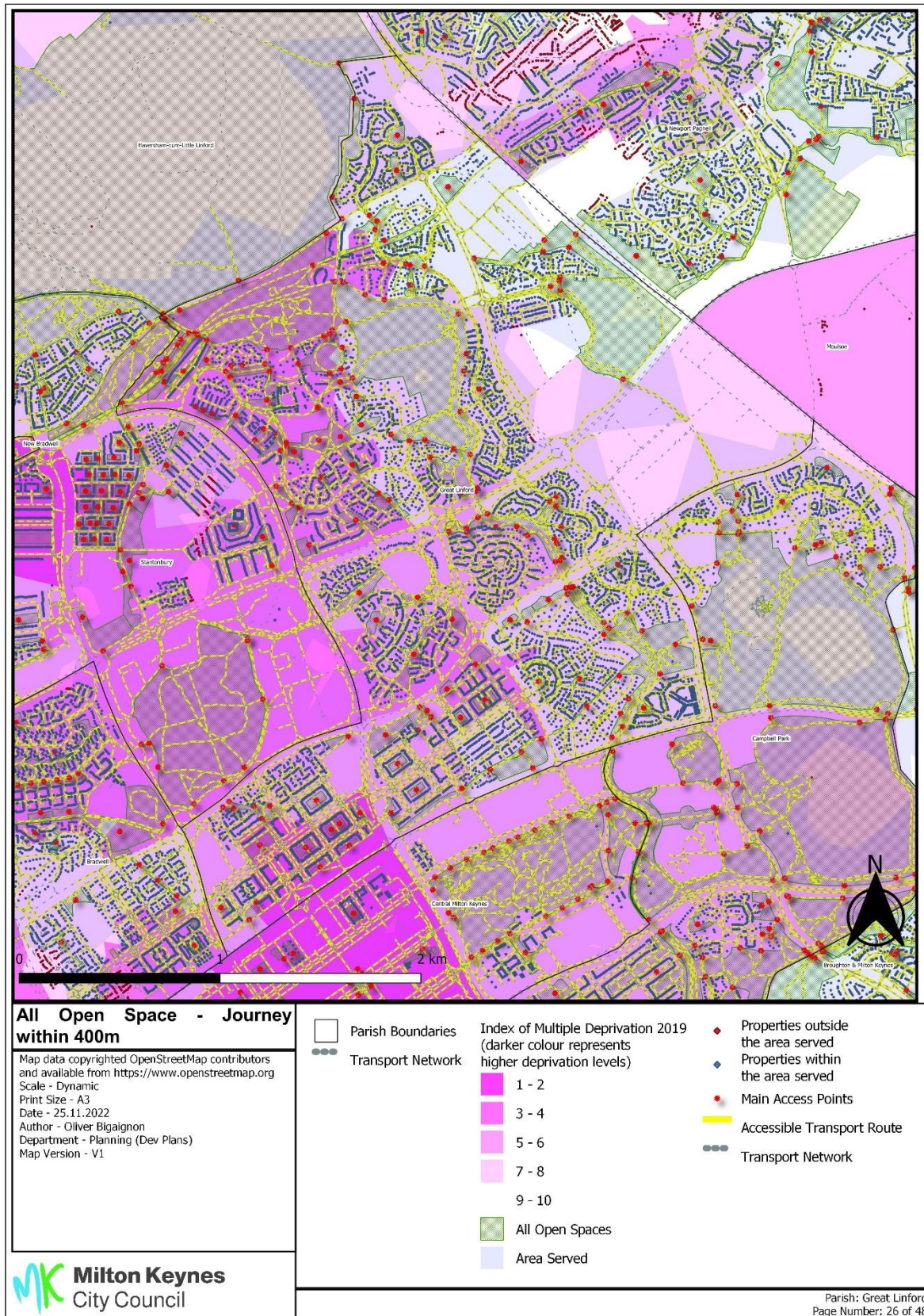
Annex 17 Overall accessibility all open spaces by accessible routes within 400m and Index of Multiple Deprivation



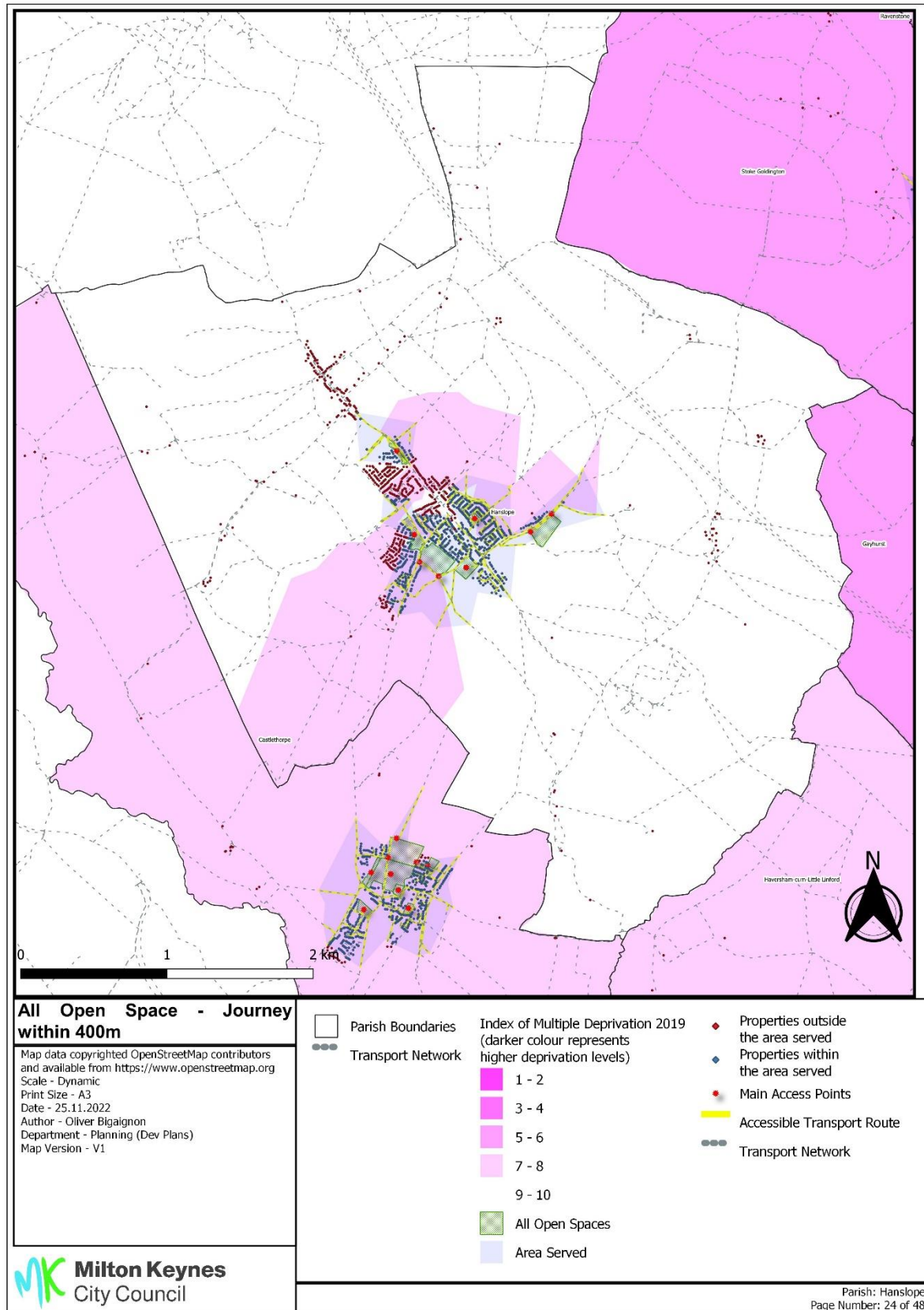
Annex 17 Overall accessibility all open spaces by accessible routes within 400m and Index of Multiple Deprivation



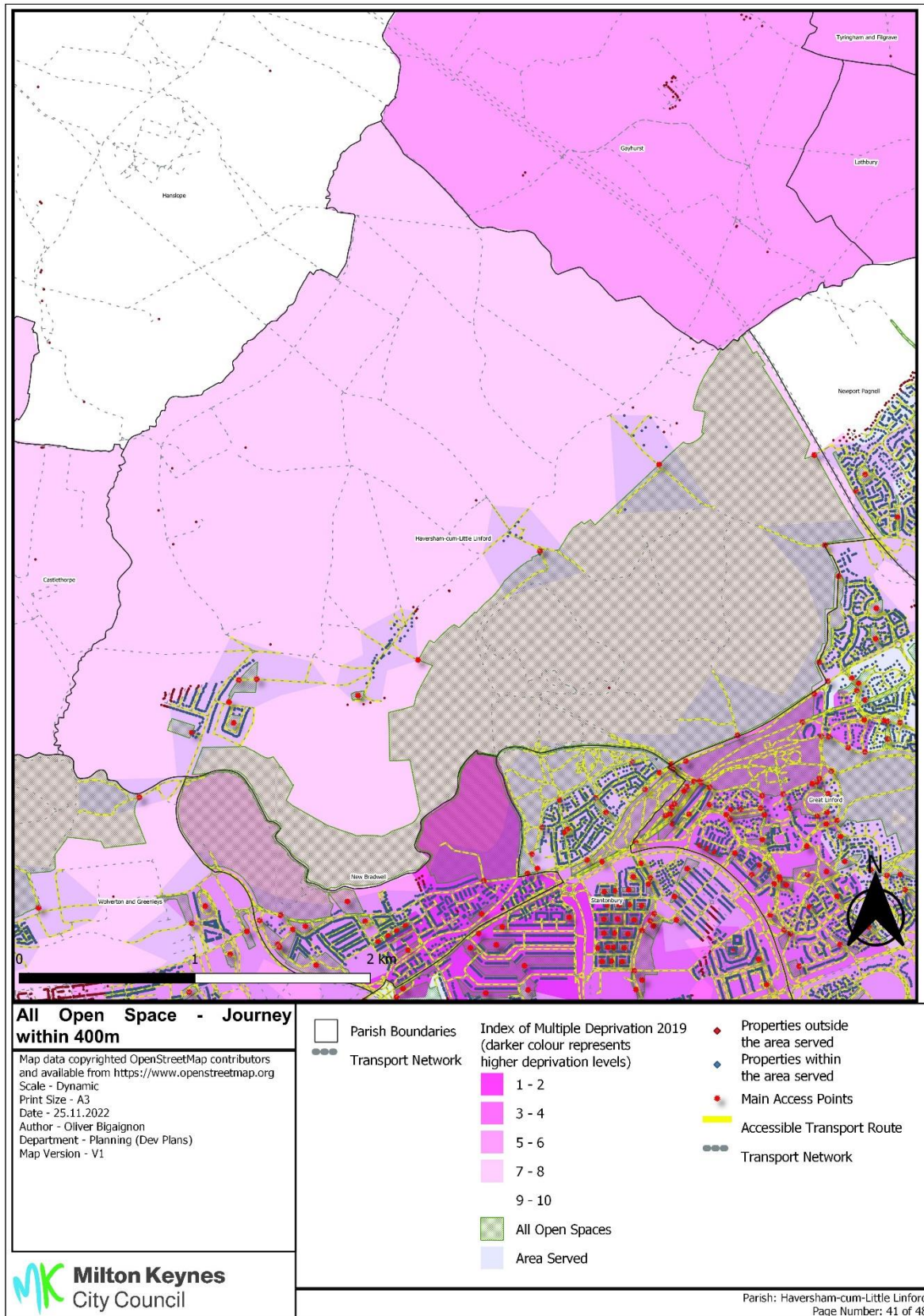
Annex 17 Overall accessibility all open spaces by accessible routes within 400m and Index of Multiple Deprivation



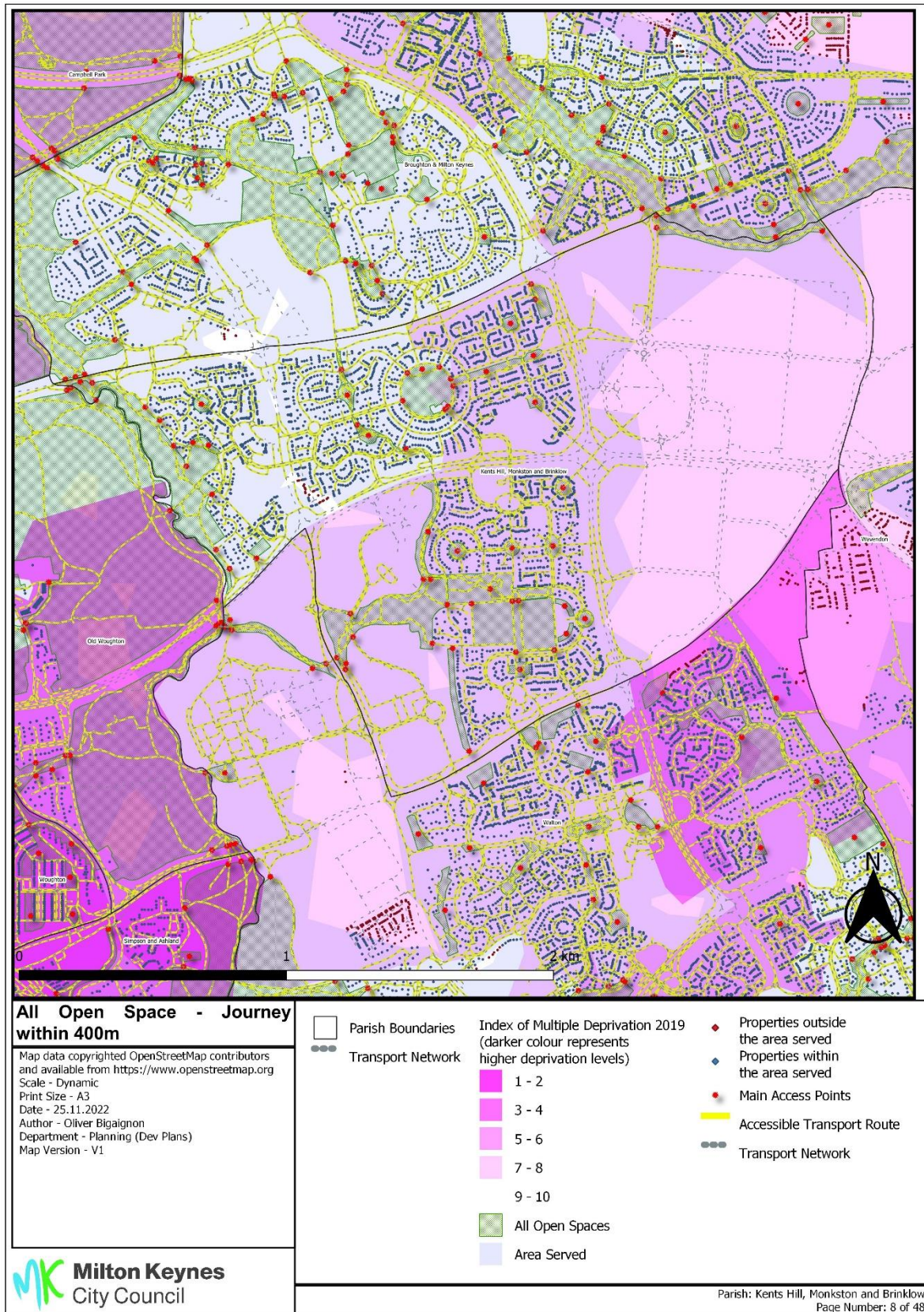
Annex 17 Overall accessibility all open spaces by accessible routes within 400m and Index of Multiple Deprivation



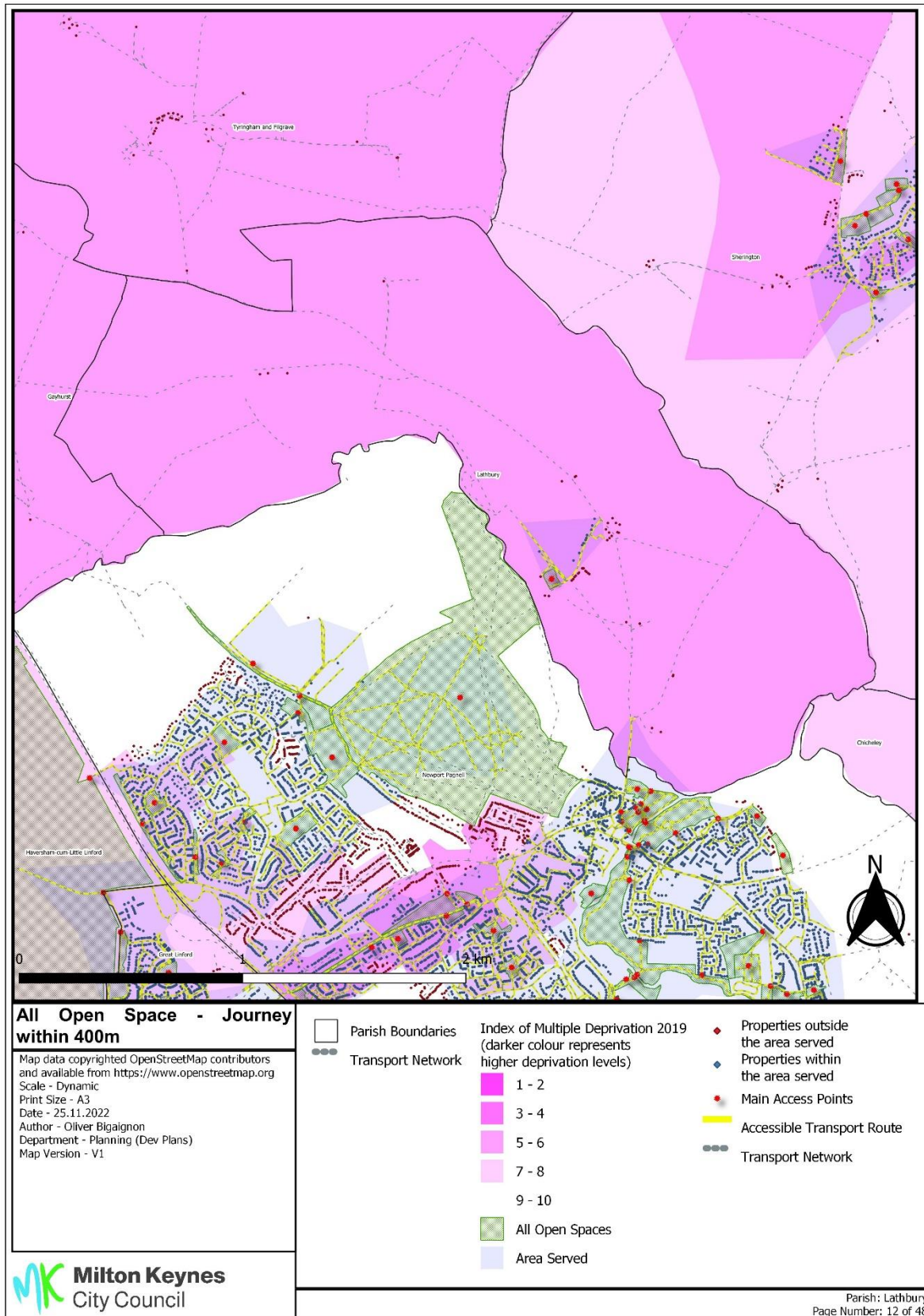
Annex 17 Overall accessibility all open spaces by accessible routes within 400m and Index of Multiple Deprivation



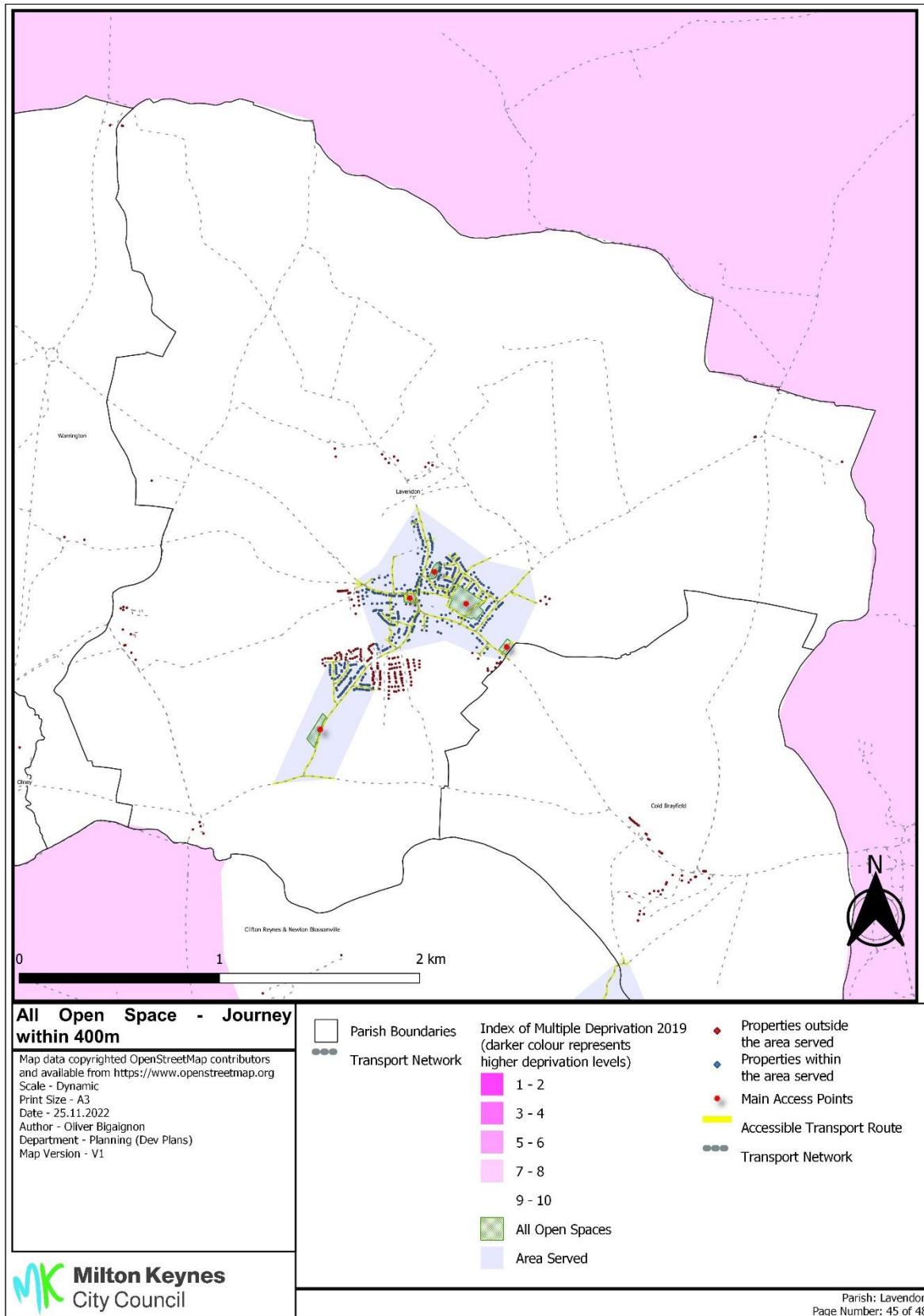
Annex 17 Overall accessibility all open spaces by accessible routes within 400m and Index of Multiple Deprivation



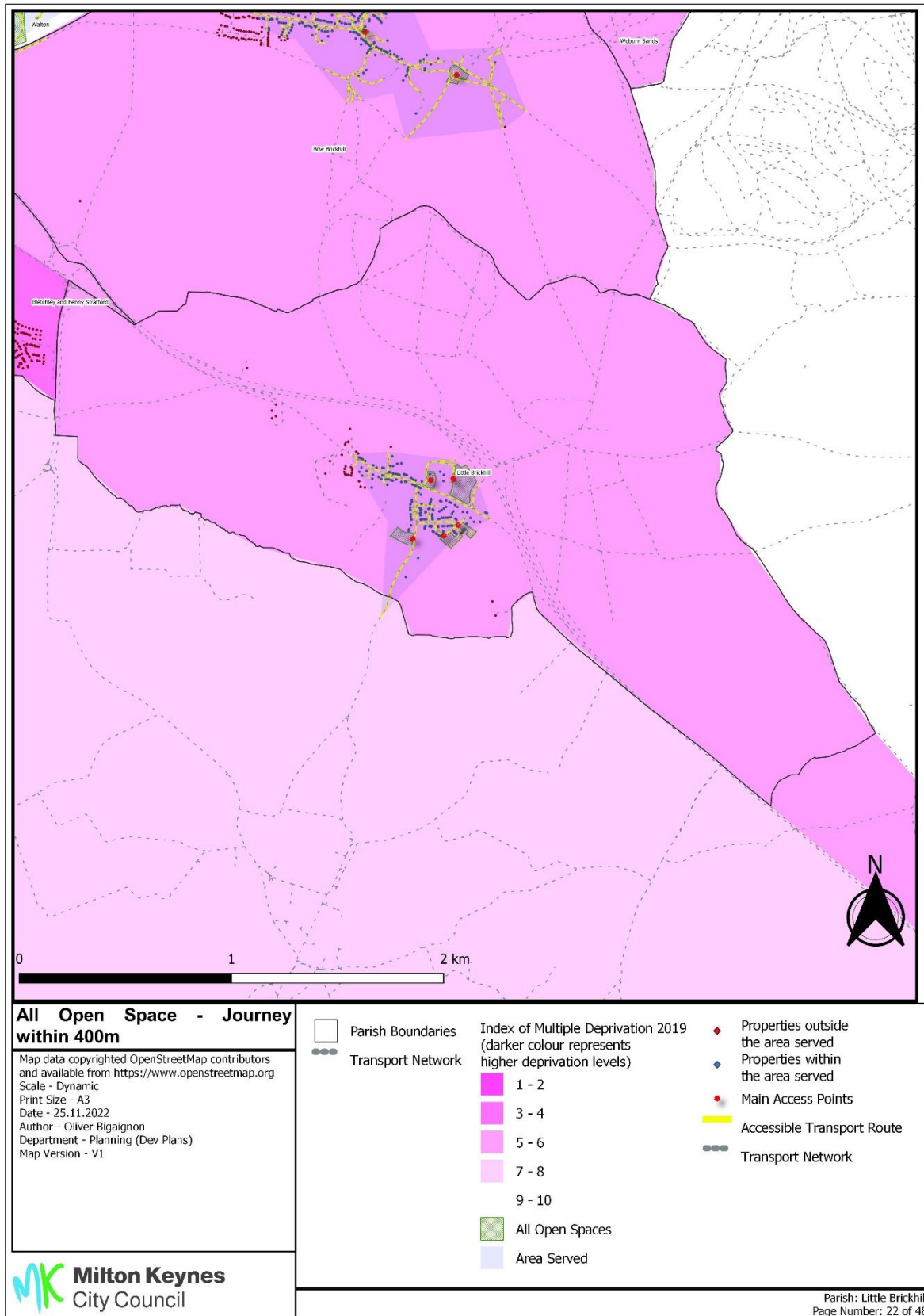
Annex 17 Overall accessibility all open spaces by accessible routes within 400m and Index of Multiple Deprivation



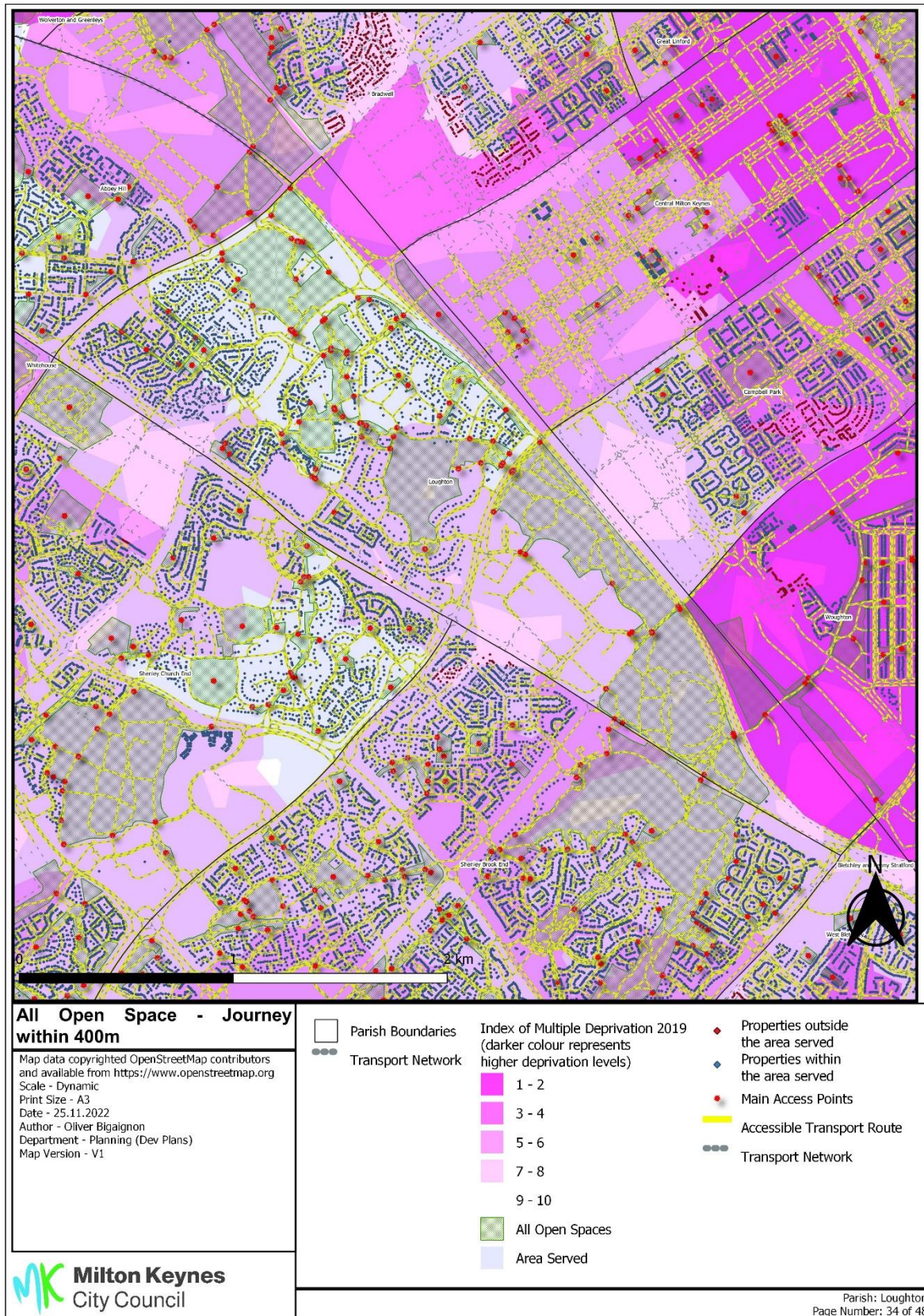
Annex 17 Overall accessibility all open spaces by accessible routes within 400m and Index of Multiple Deprivation



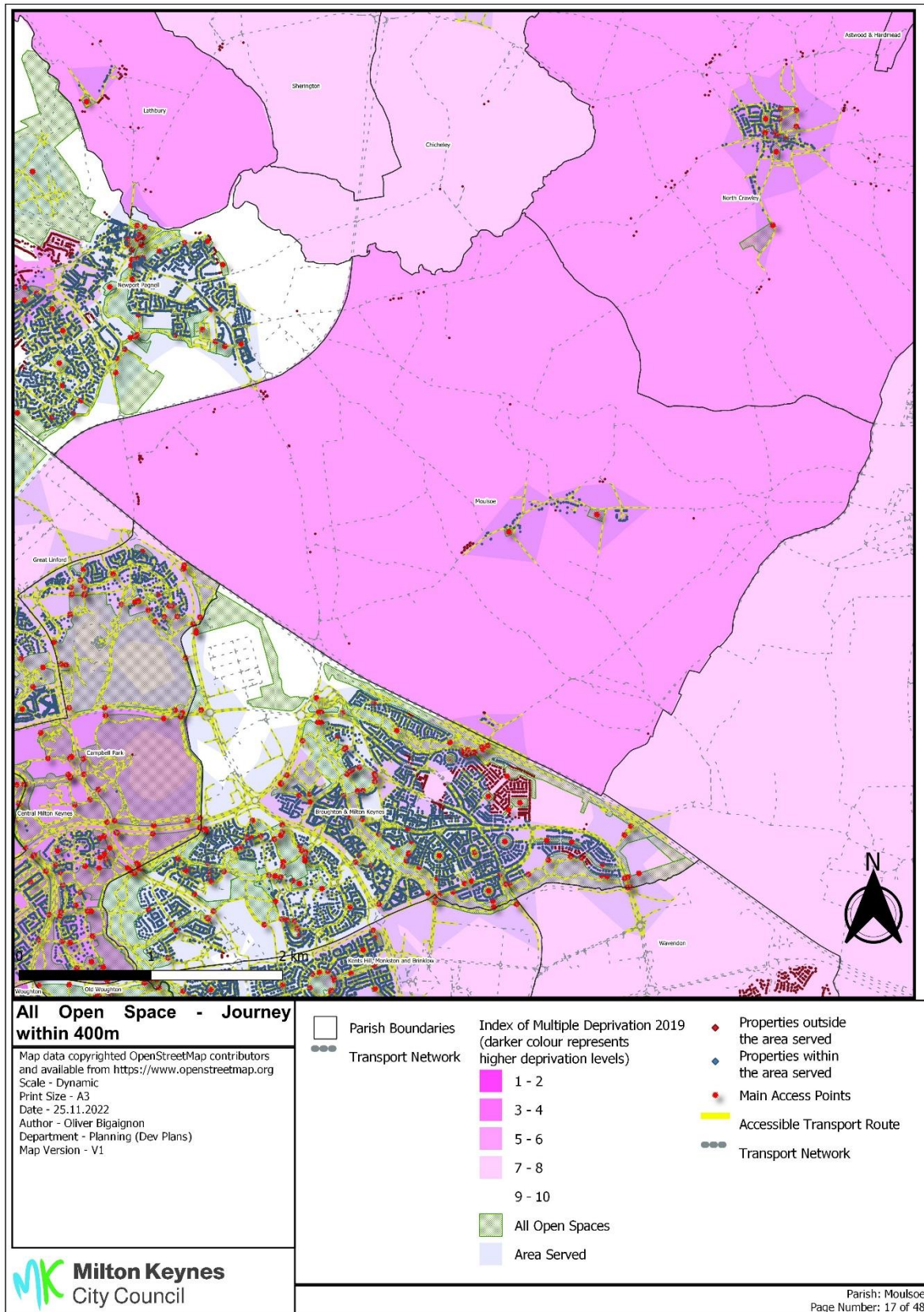
Annex 17 Overall accessibility all open spaces by accessible routes within 400m and Index of Multiple Deprivation



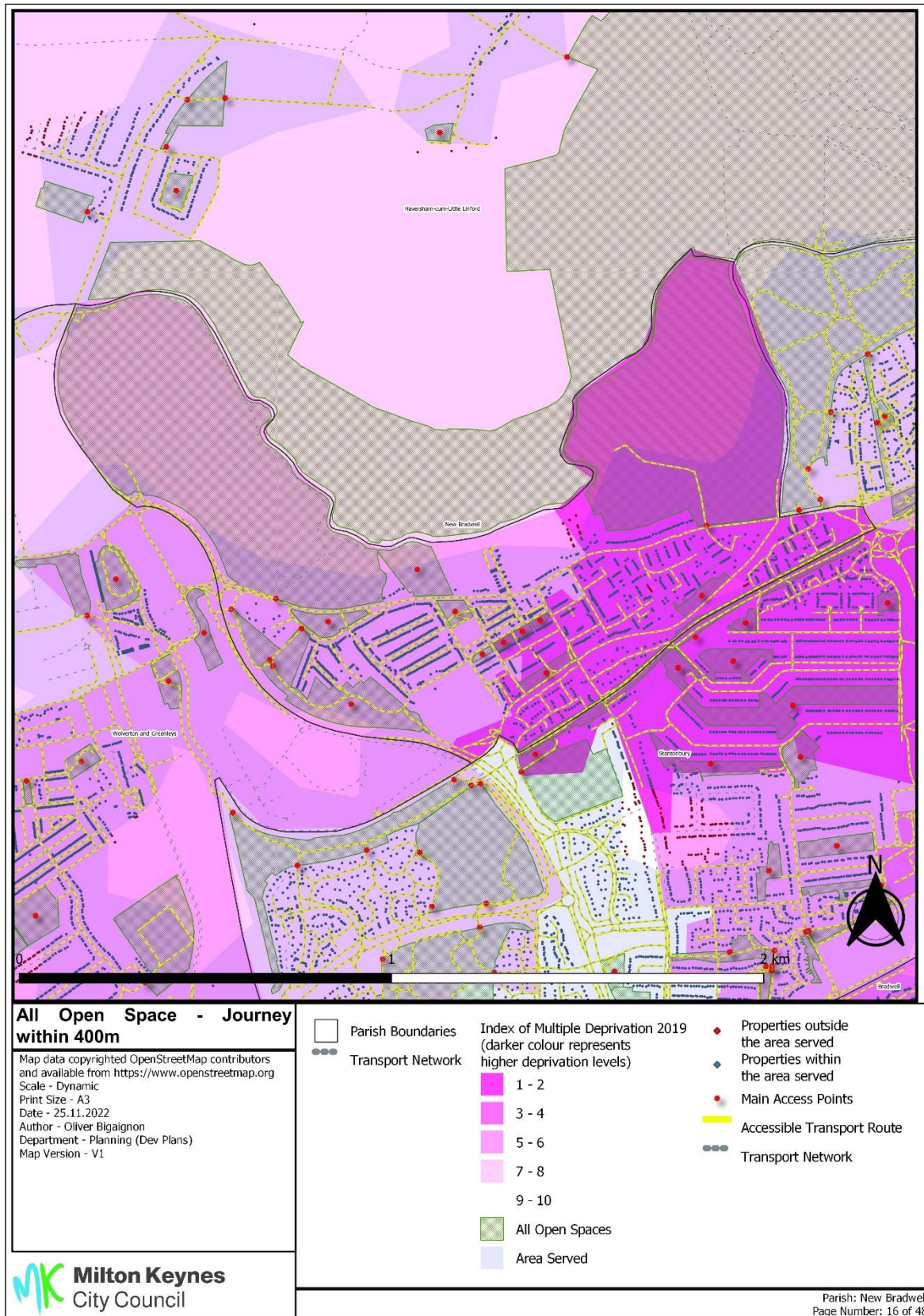
Annex 17 Overall accessibility all open spaces by accessible routes within 400m and Index of Multiple Deprivation



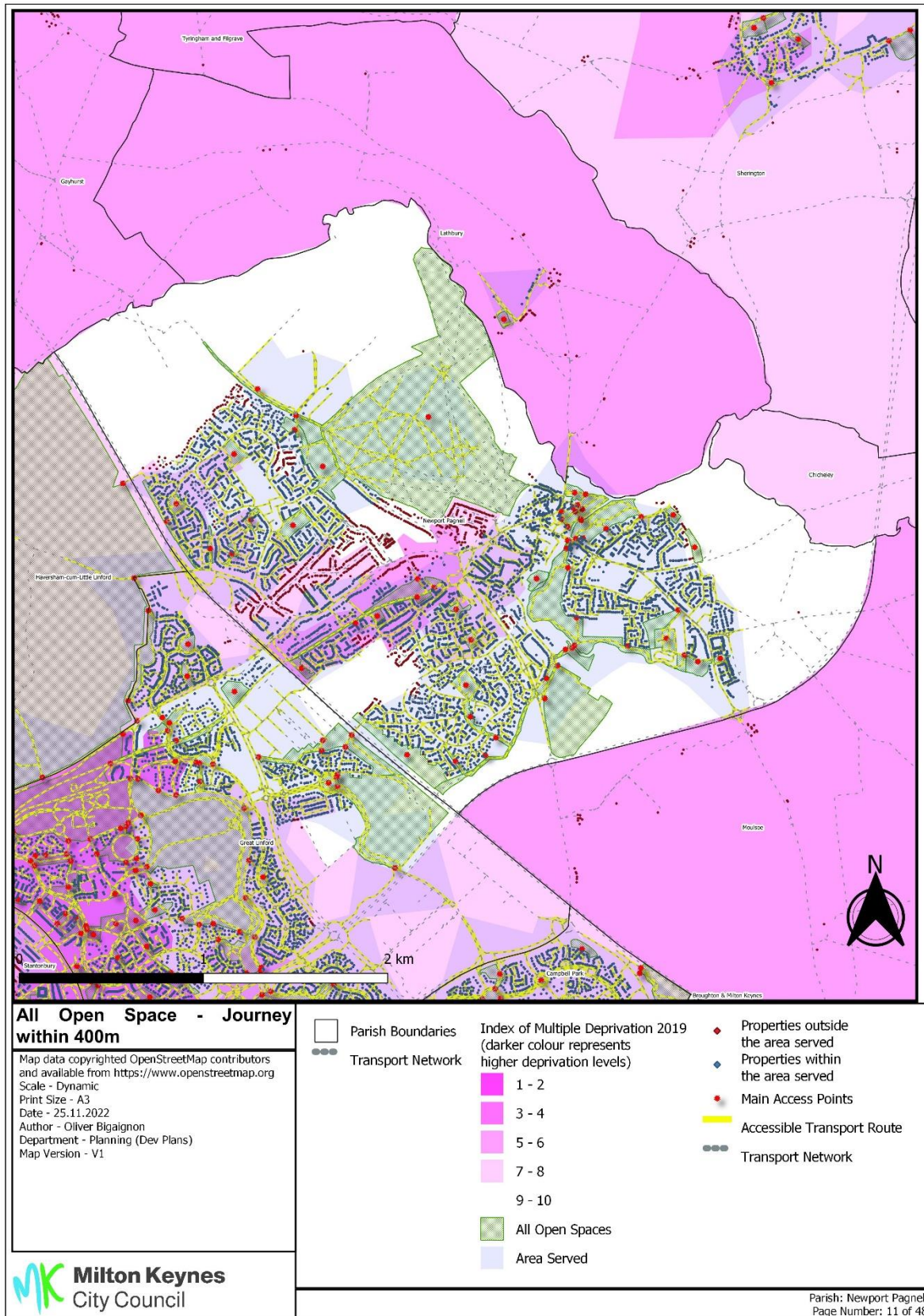
Annex 17 Overall accessibility all open spaces by accessible routes within 400m and Index of Multiple Deprivation



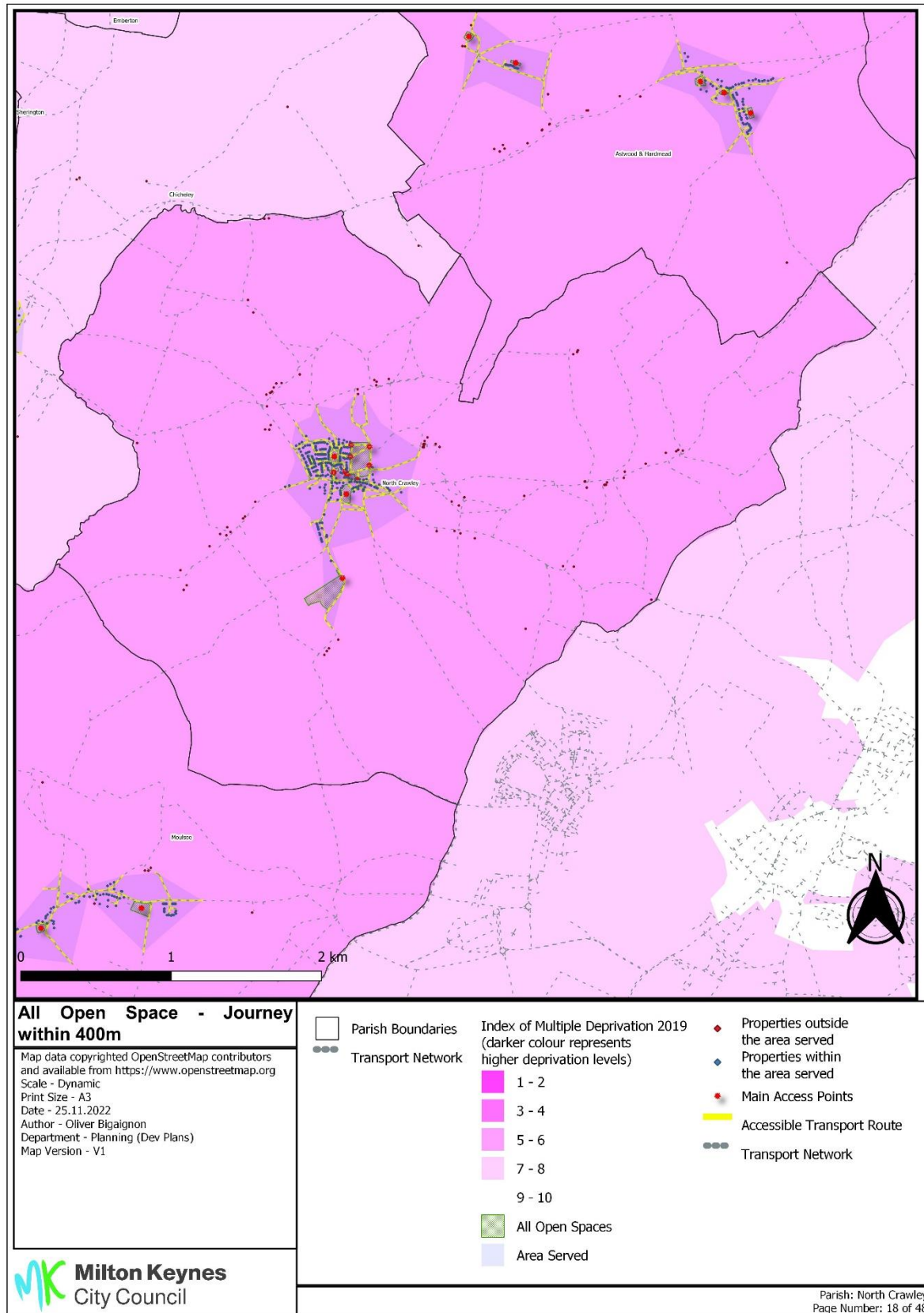
Annex 17 Overall accessibility all open spaces by accessible routes within 400m and Index of Multiple Deprivation



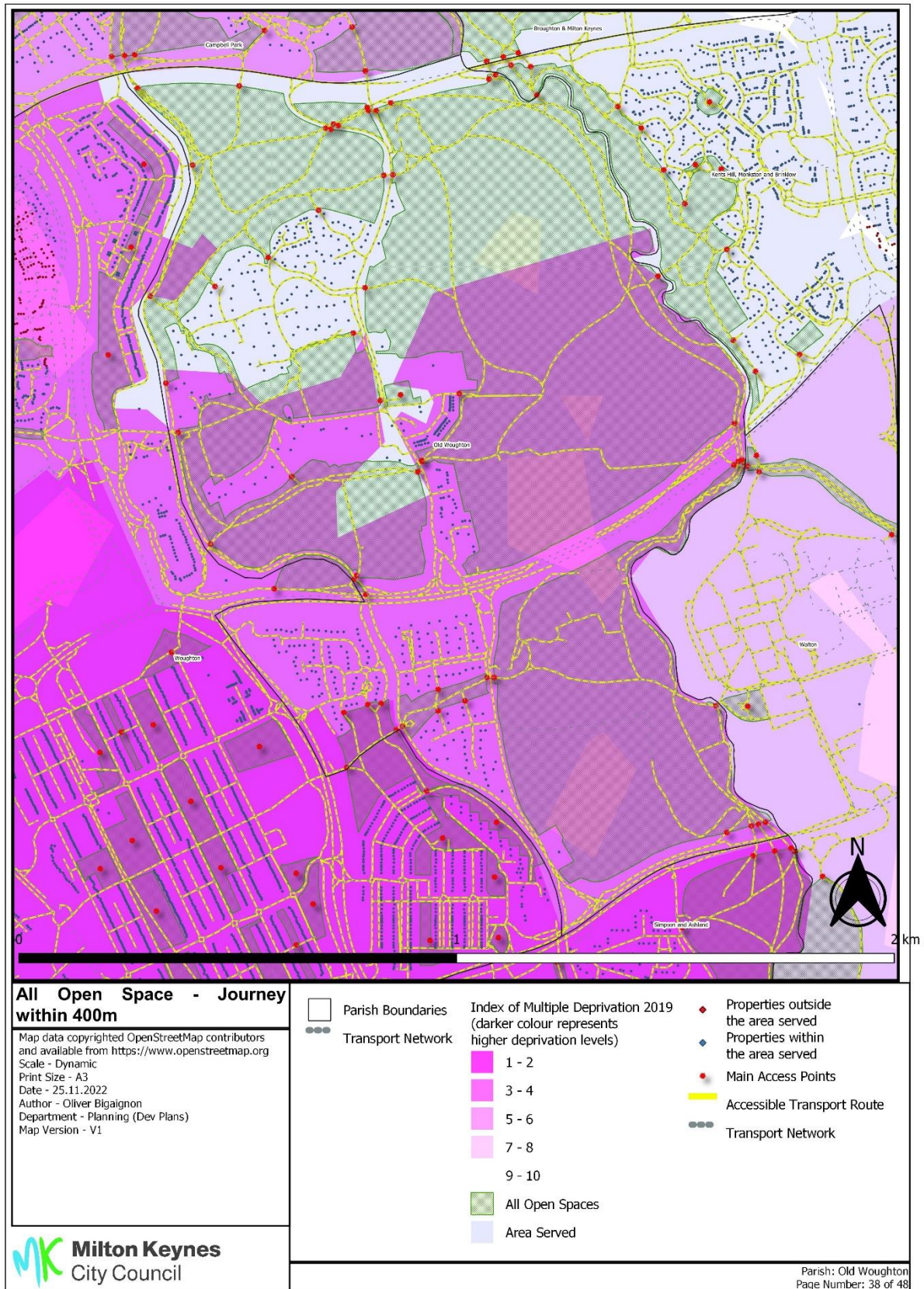
Annex 17 Overall accessibility all open spaces by accessible routes within 400m and Index of Multiple Deprivation



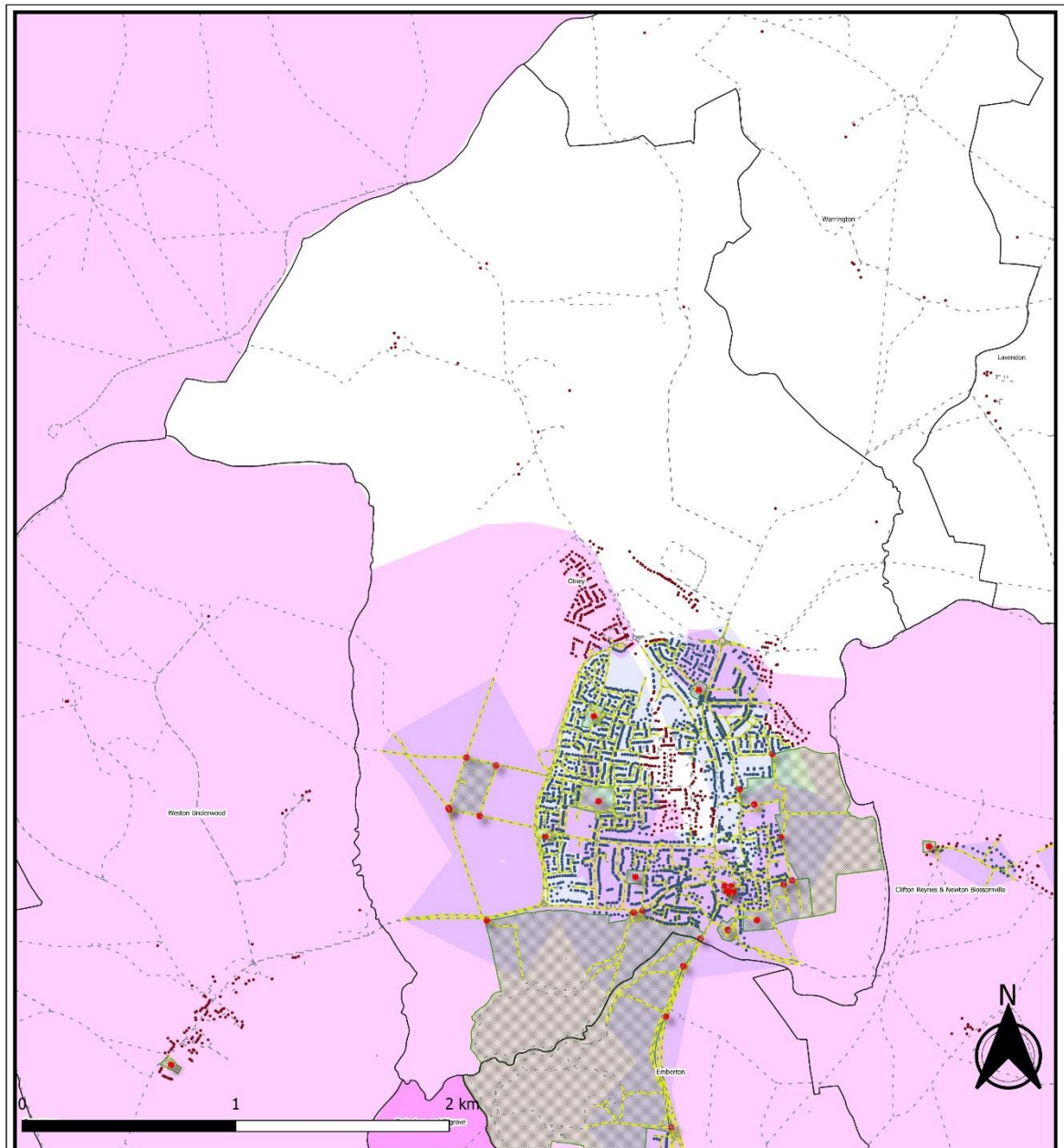
Annex 17 Overall accessibility all open spaces by accessible routes within 400m and Index of Multiple Deprivation



Annex 17 Overall accessibility all open spaces by accessible routes within 400m and Index of Multiple Deprivation



Annex 17 Overall accessibility all open spaces by accessible routes within 400m and Index of Multiple Deprivation

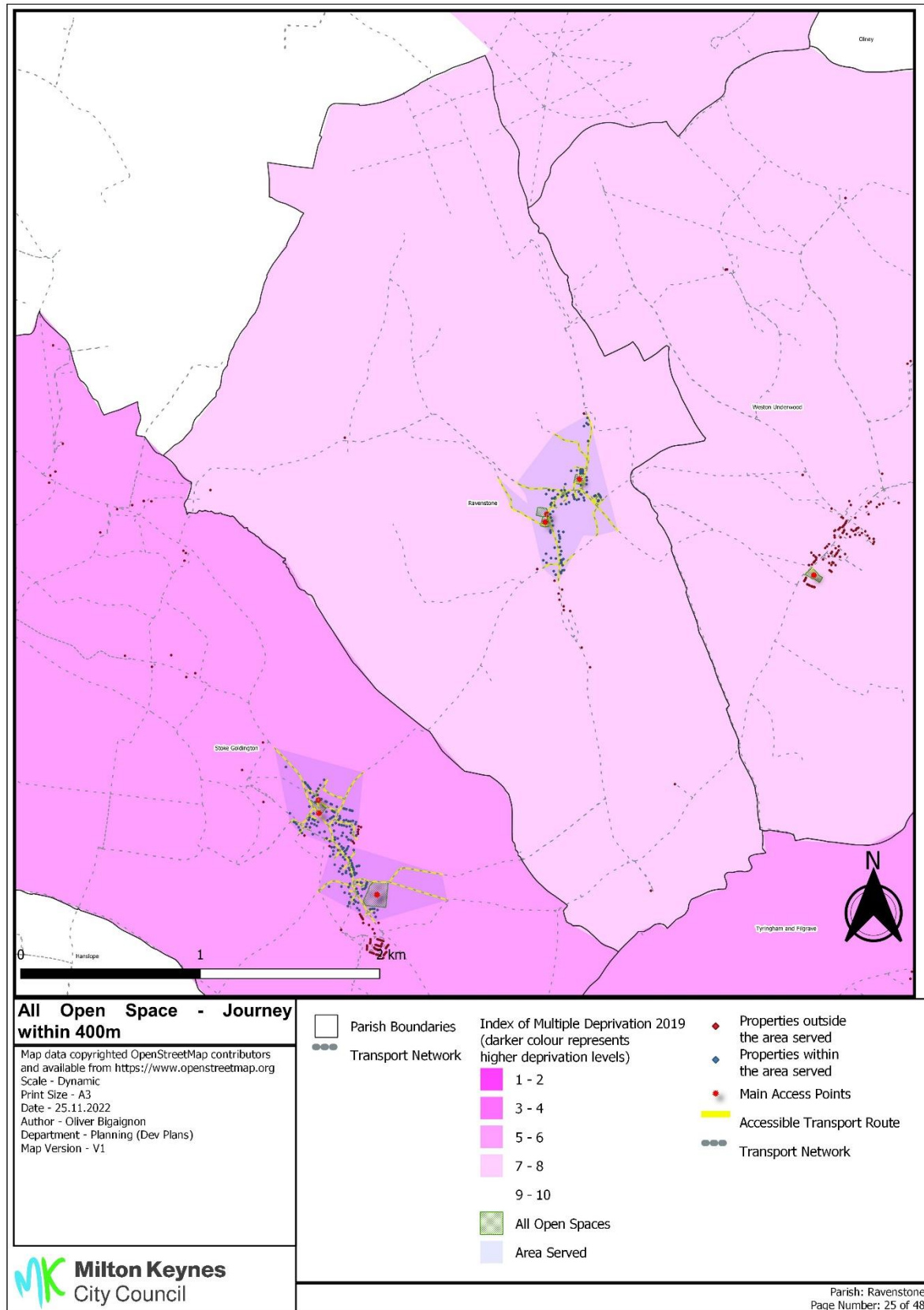


All Open Space - Journey within 400m

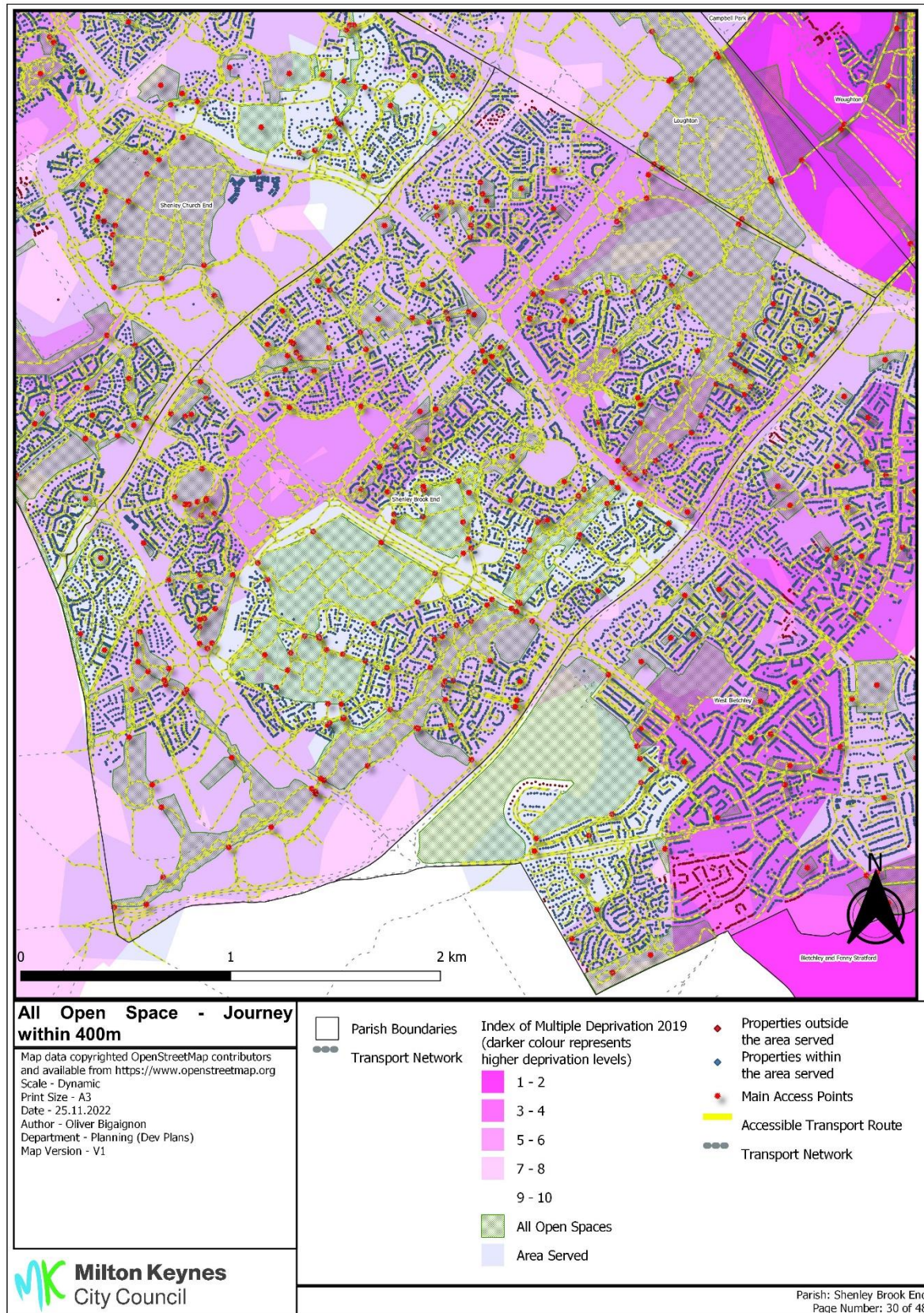
Map data copyrighted OpenStreetMap contributors and available from <https://www.openstreetmap.org>
 Scale - Dynamic
 Print Size - A3
 Date - 25.11.2022
 Author - Oliver Bigaignon
 Department - Planning (Dev Plans)
 Map Version - V1

- Parish Boundaries
- Transport Network
- 1 - 2
- 3 - 4
- 5 - 6
- 7 - 8
- 9 - 10
- All Open Spaces
- Area Served
- ◆ Properties outside the area served
- ◆ Properties within the area served
- Main Access Points
- Accessible Transport Route
- Transport Network

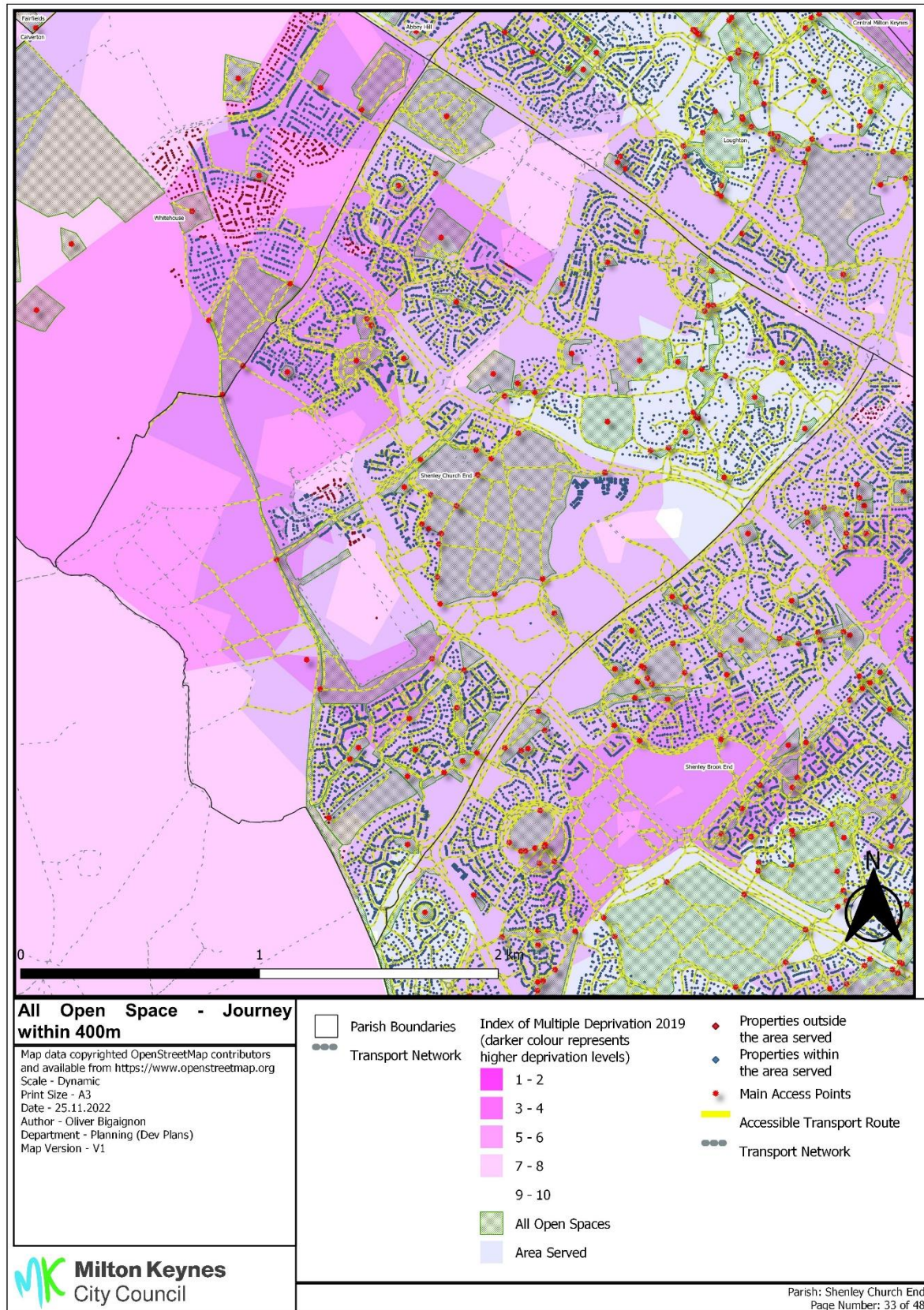
Annex 17 Overall accessibility all open spaces by accessible routes within 400m and Index of Multiple Deprivation



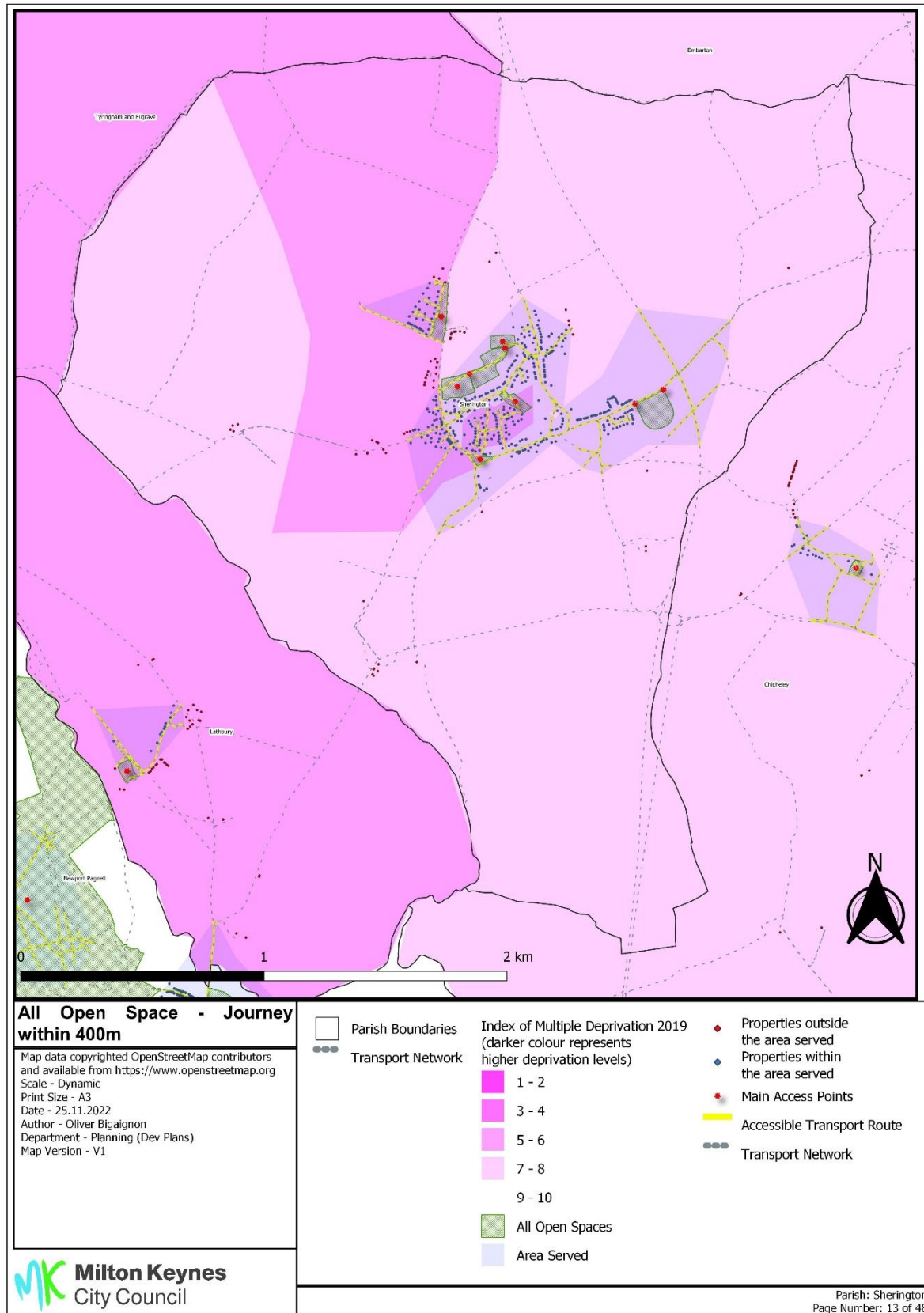
Annex 17 Overall accessibility all open spaces by accessible routes within 400m and Index of Multiple Deprivation



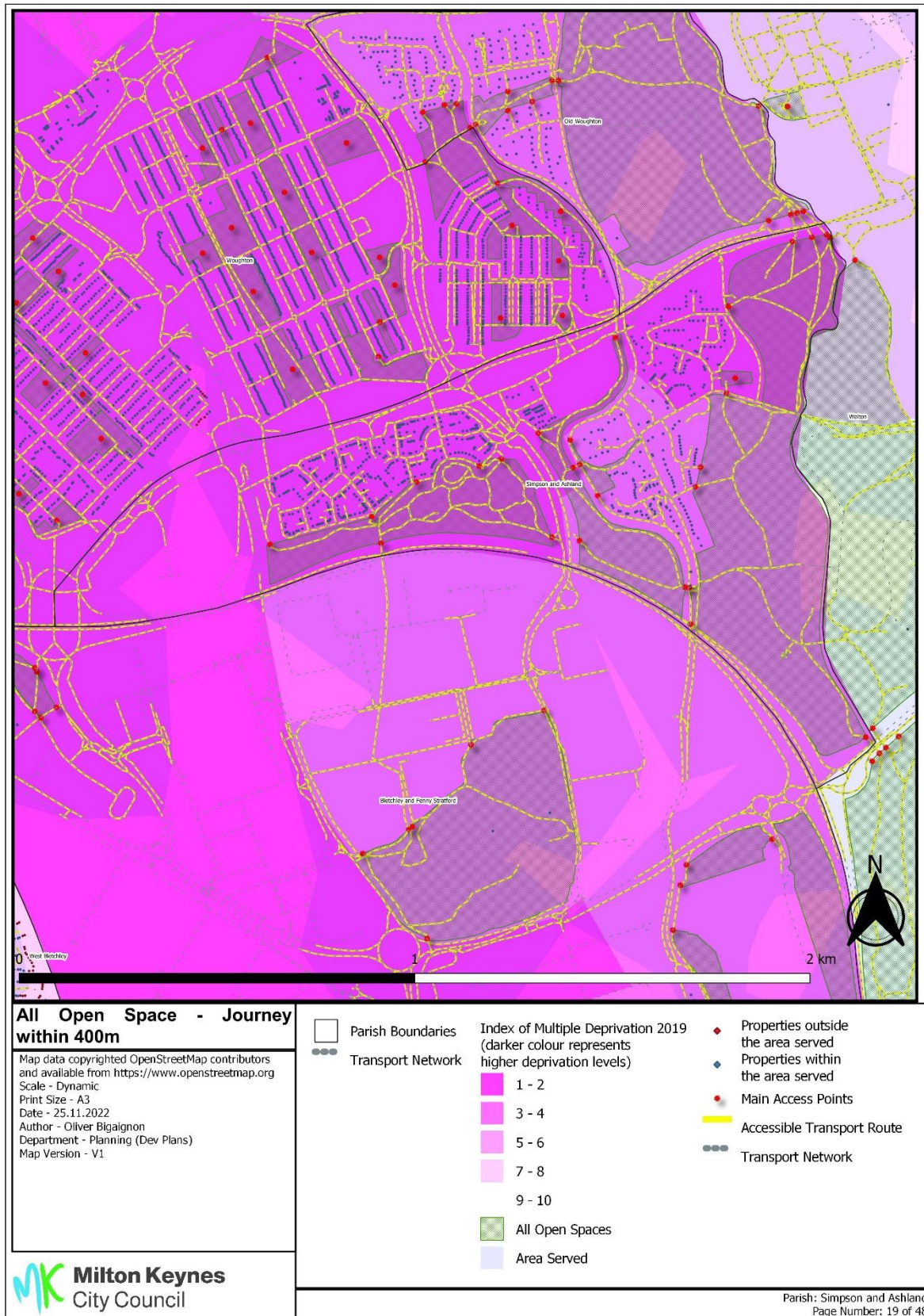
Annex 17 Overall accessibility all open spaces by accessible routes within 400m and Index of Multiple Deprivation



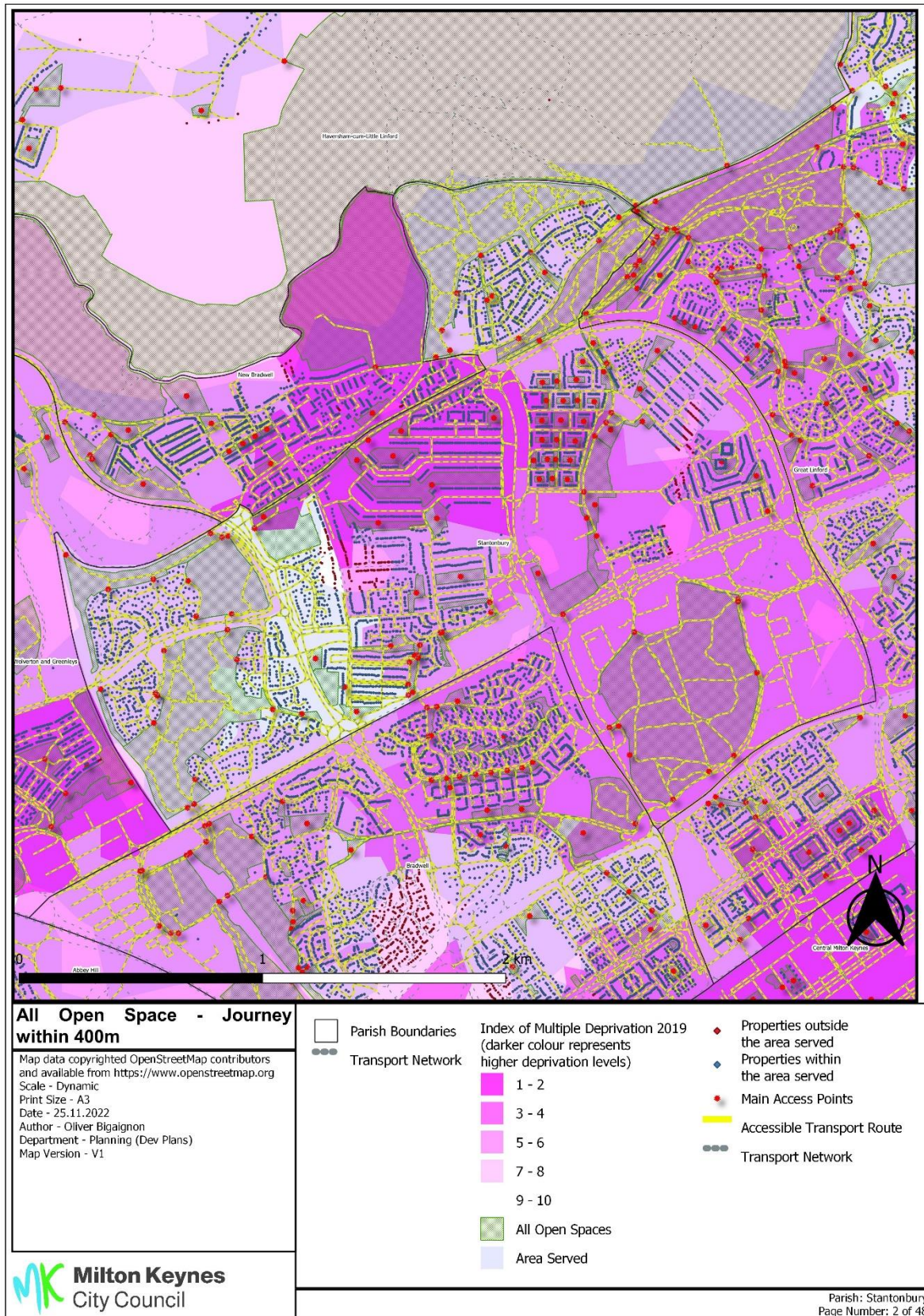
Annex 17 Overall accessibility all open spaces by accessible routes within 400m and Index of Multiple Deprivation



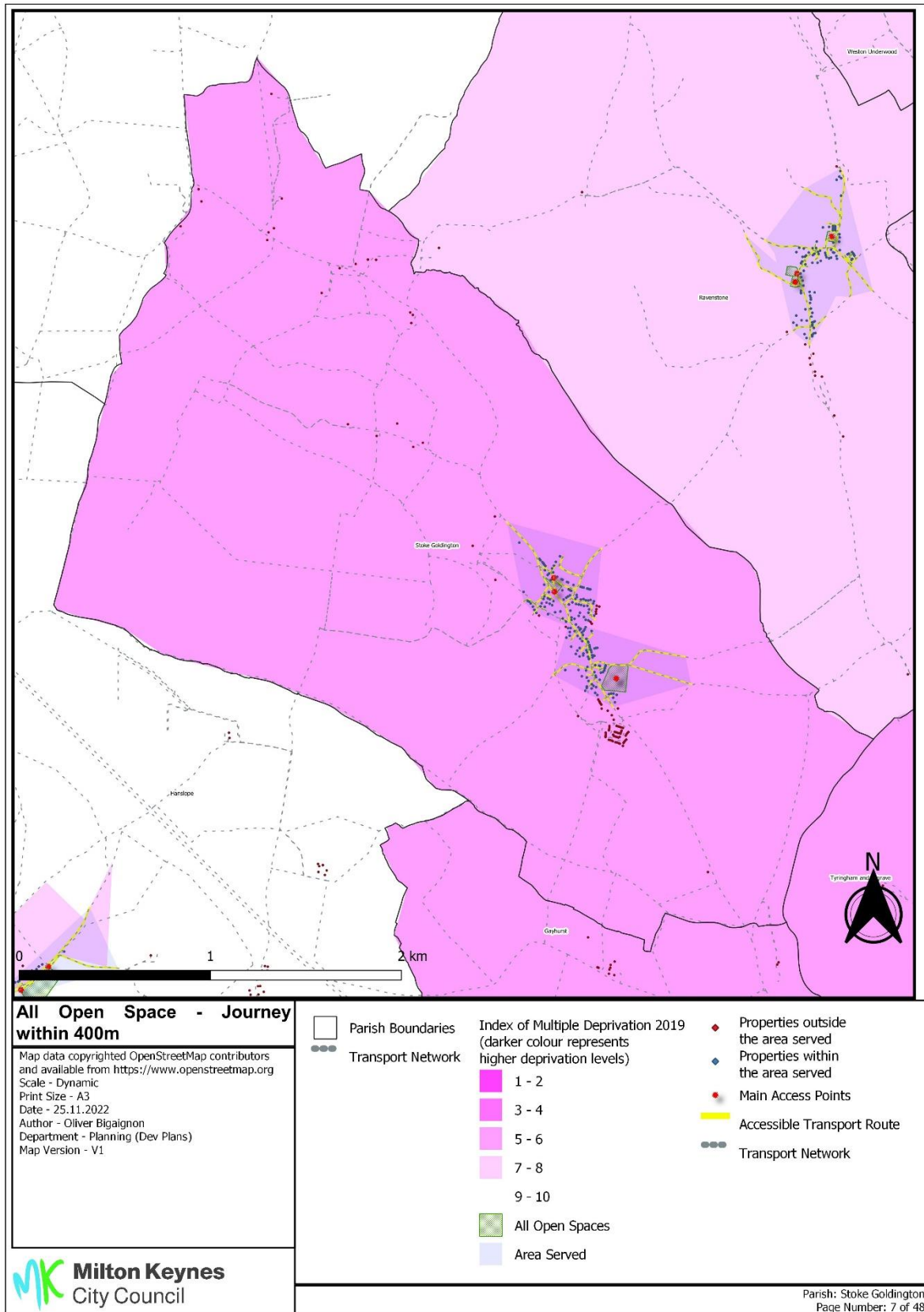
Annex 17 Overall accessibility all open spaces by accessible routes within 400m and Index of Multiple Deprivation



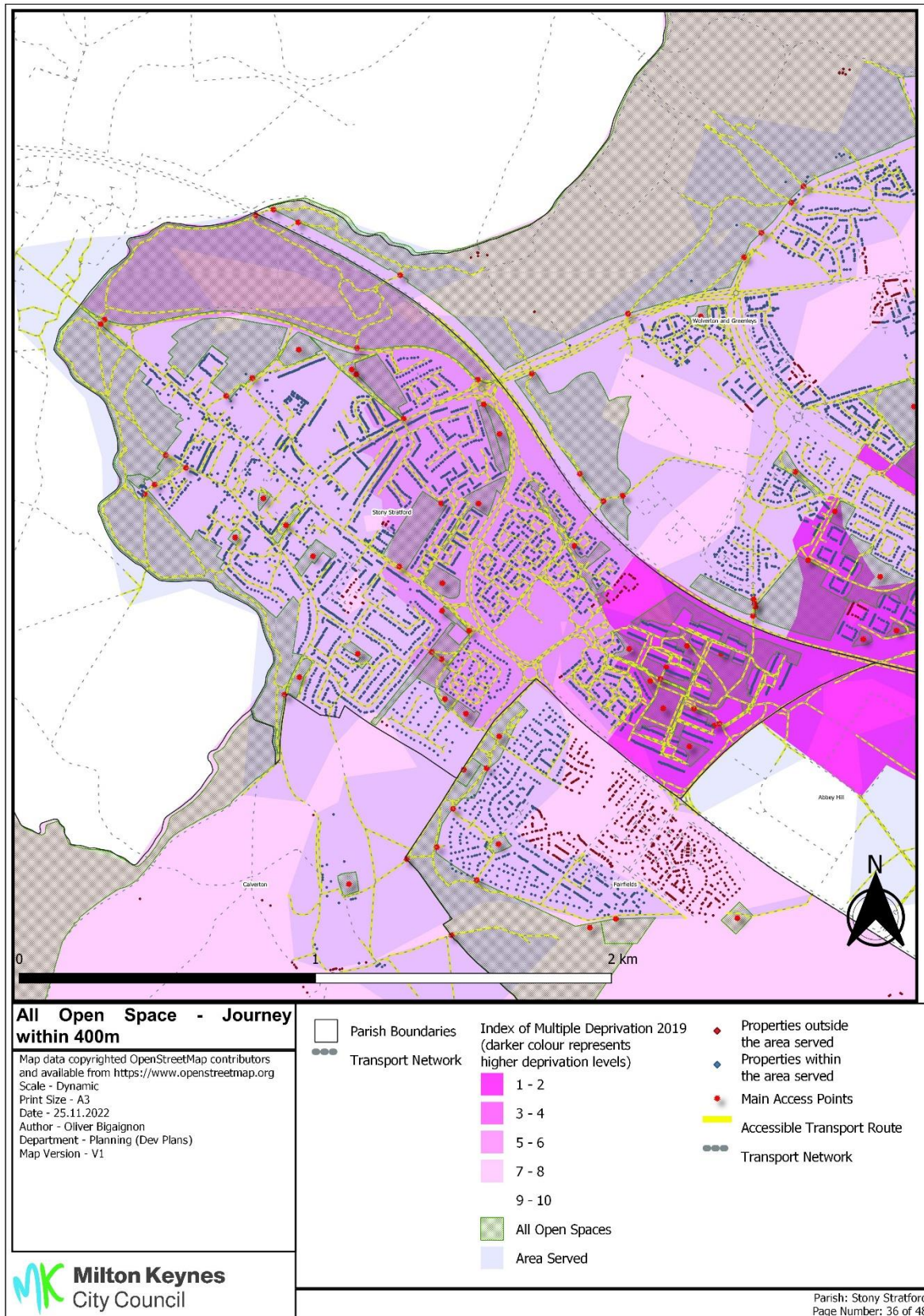
Annex 17 Overall accessibility all open spaces by accessible routes within 400m and Index of Multiple Deprivation



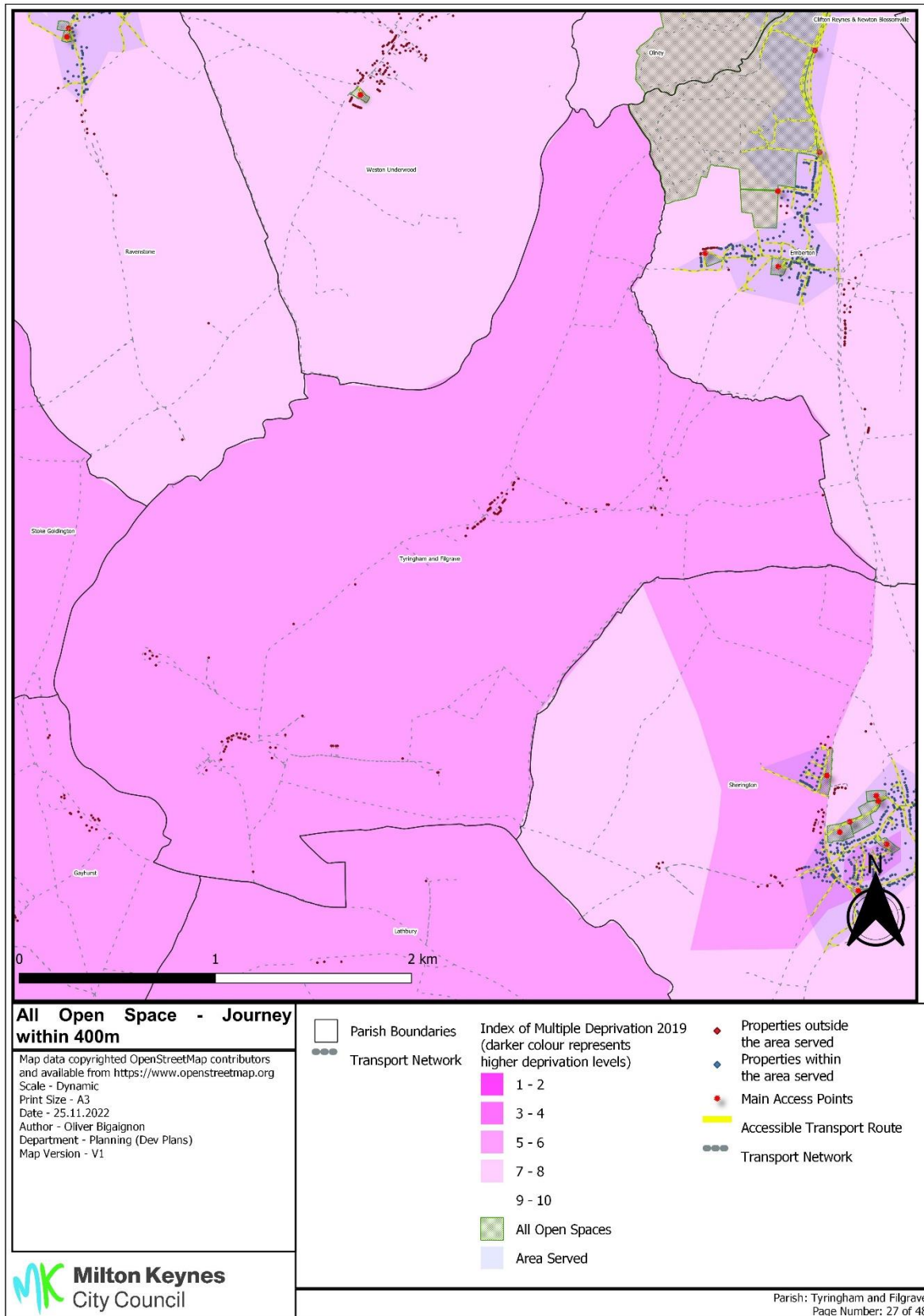
Annex 17 Overall accessibility all open spaces by accessible routes within 400m and Index of Multiple Deprivation



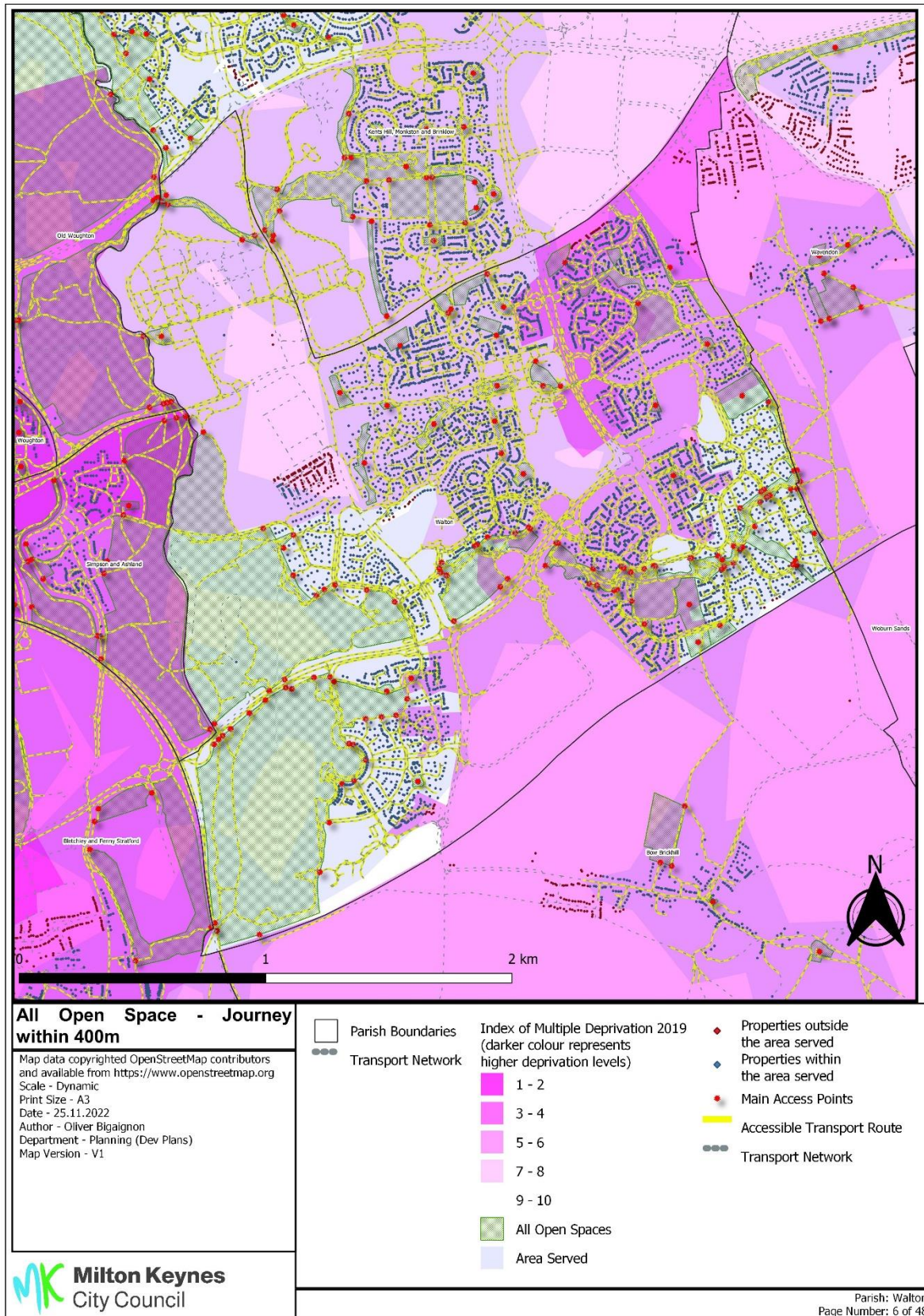
Annex 17 Overall accessibility all open spaces by accessible routes within 400m and Index of Multiple Deprivation



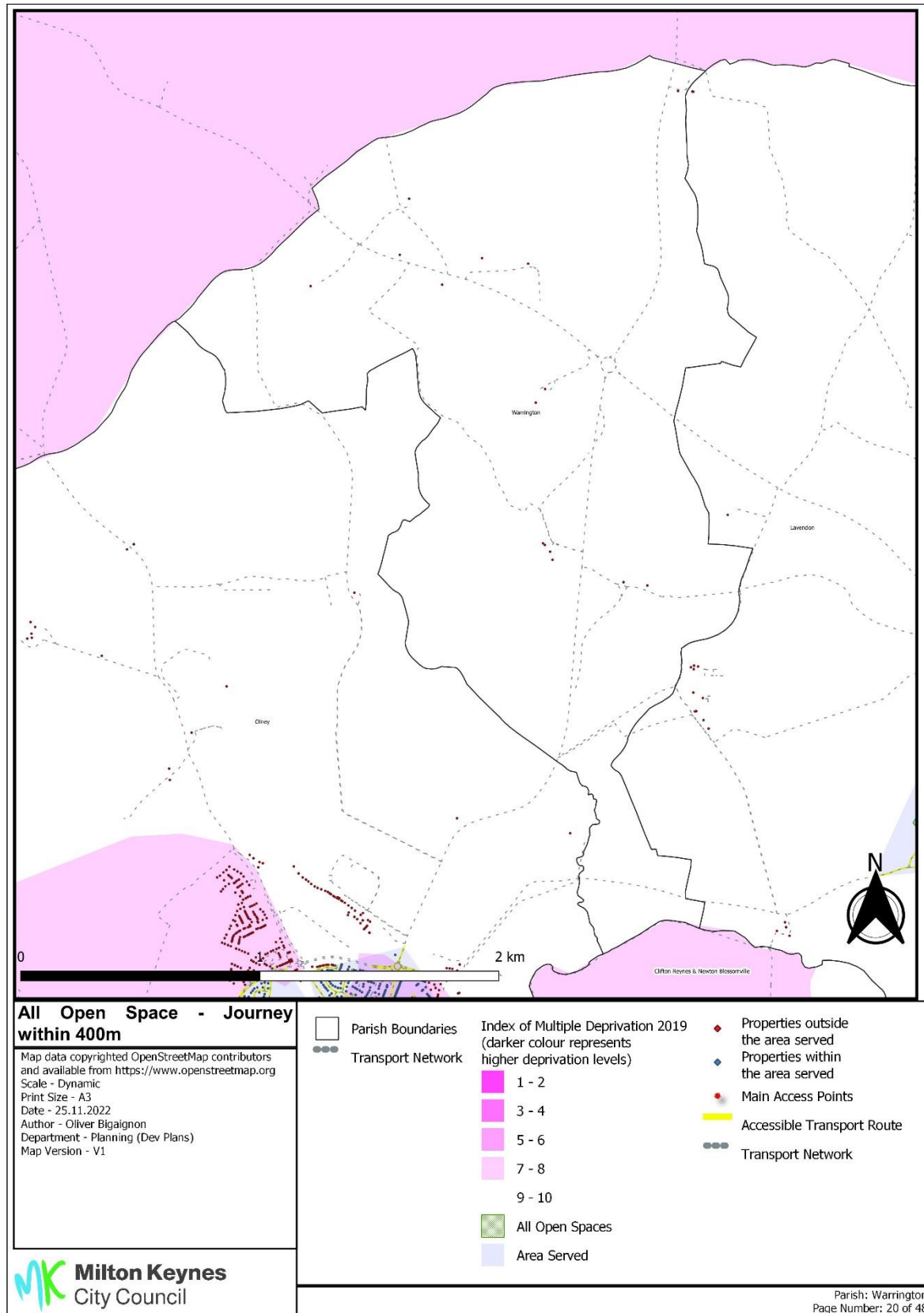
Annex 17 Overall accessibility all open spaces by accessible routes within 400m and Index of Multiple Deprivation



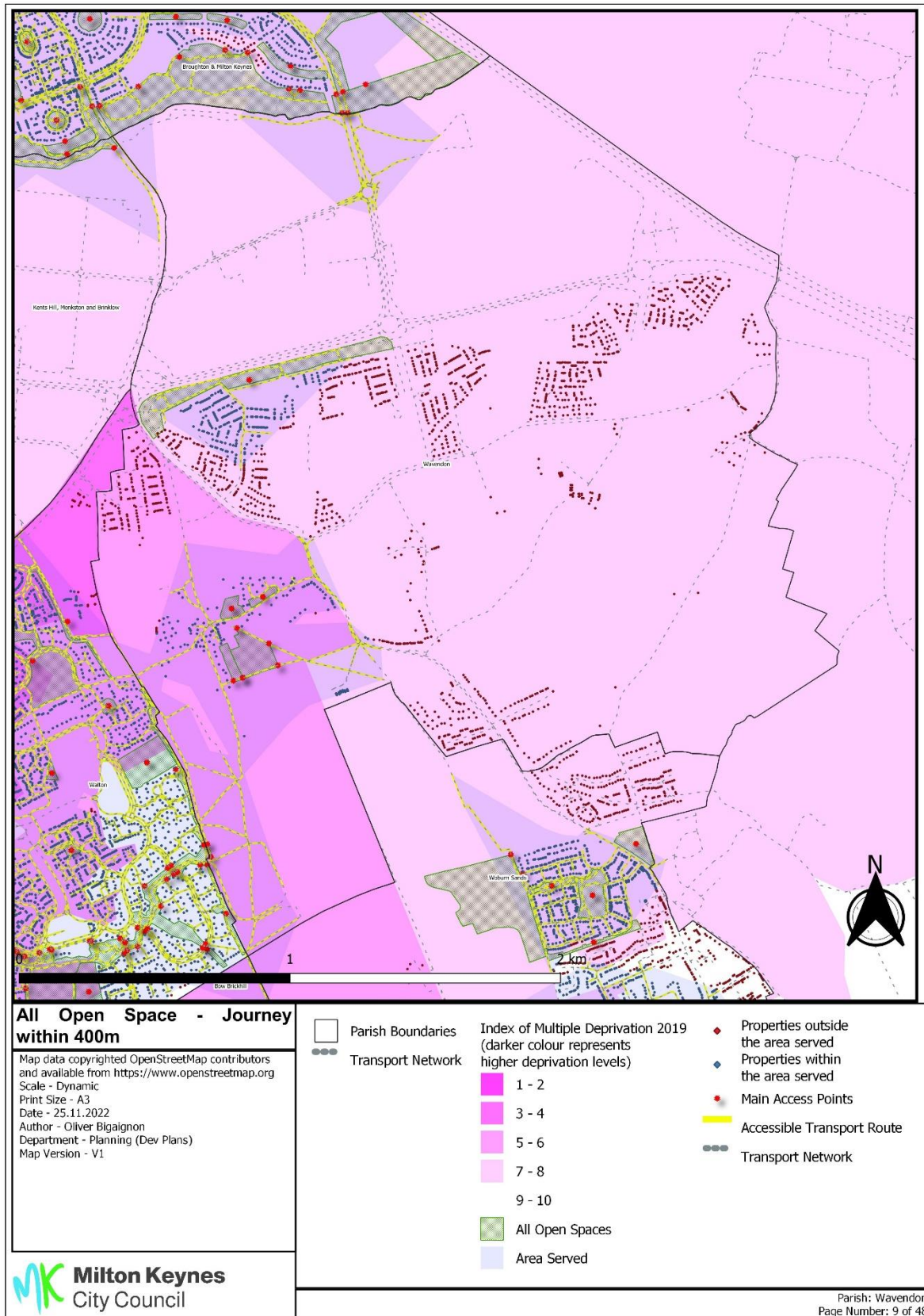
Annex 17 Overall accessibility all open spaces by accessible routes within 400m and Index of Multiple Deprivation



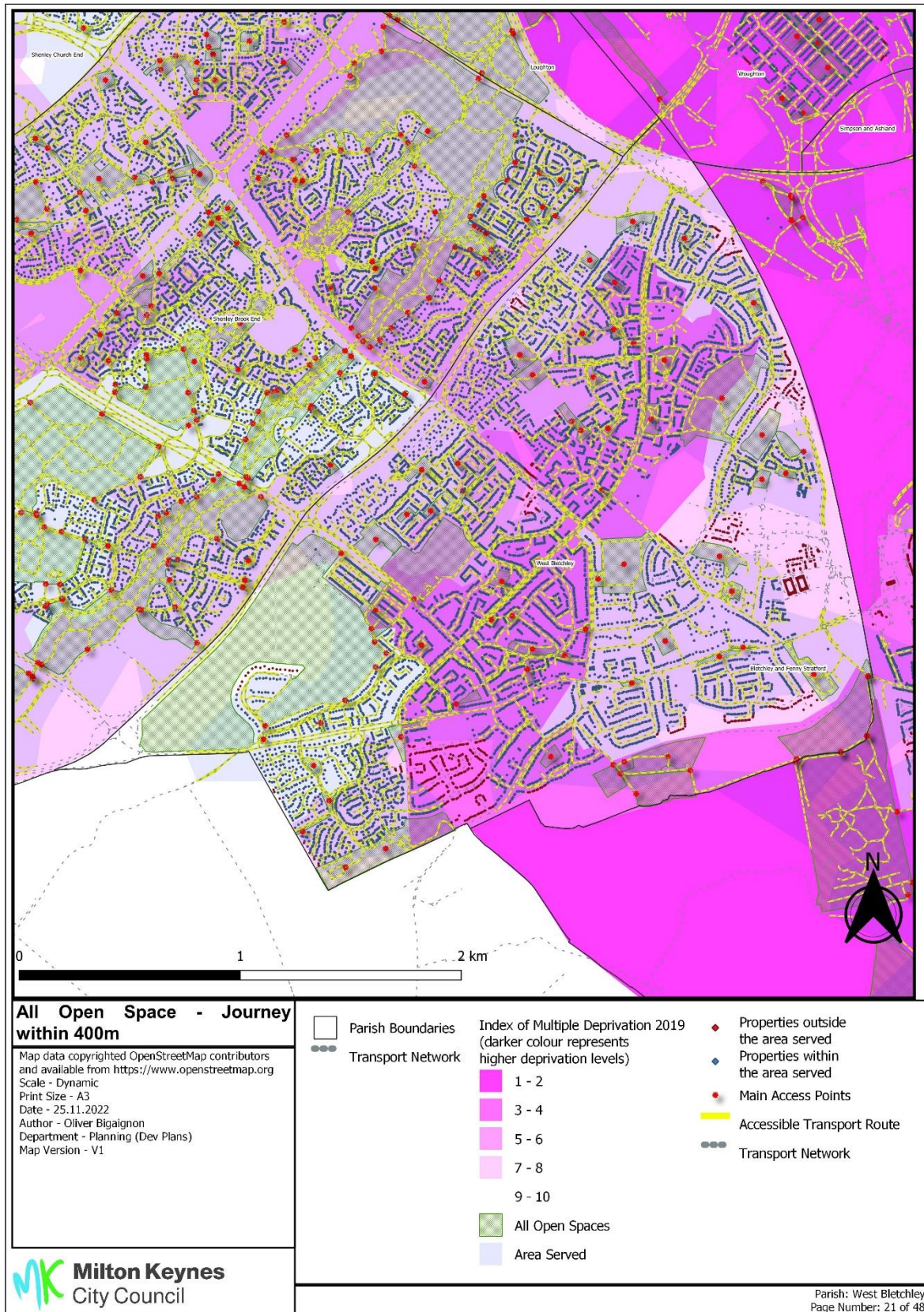
Annex 17 Overall accessibility all open spaces by accessible routes within 400m and Index of Multiple Deprivation



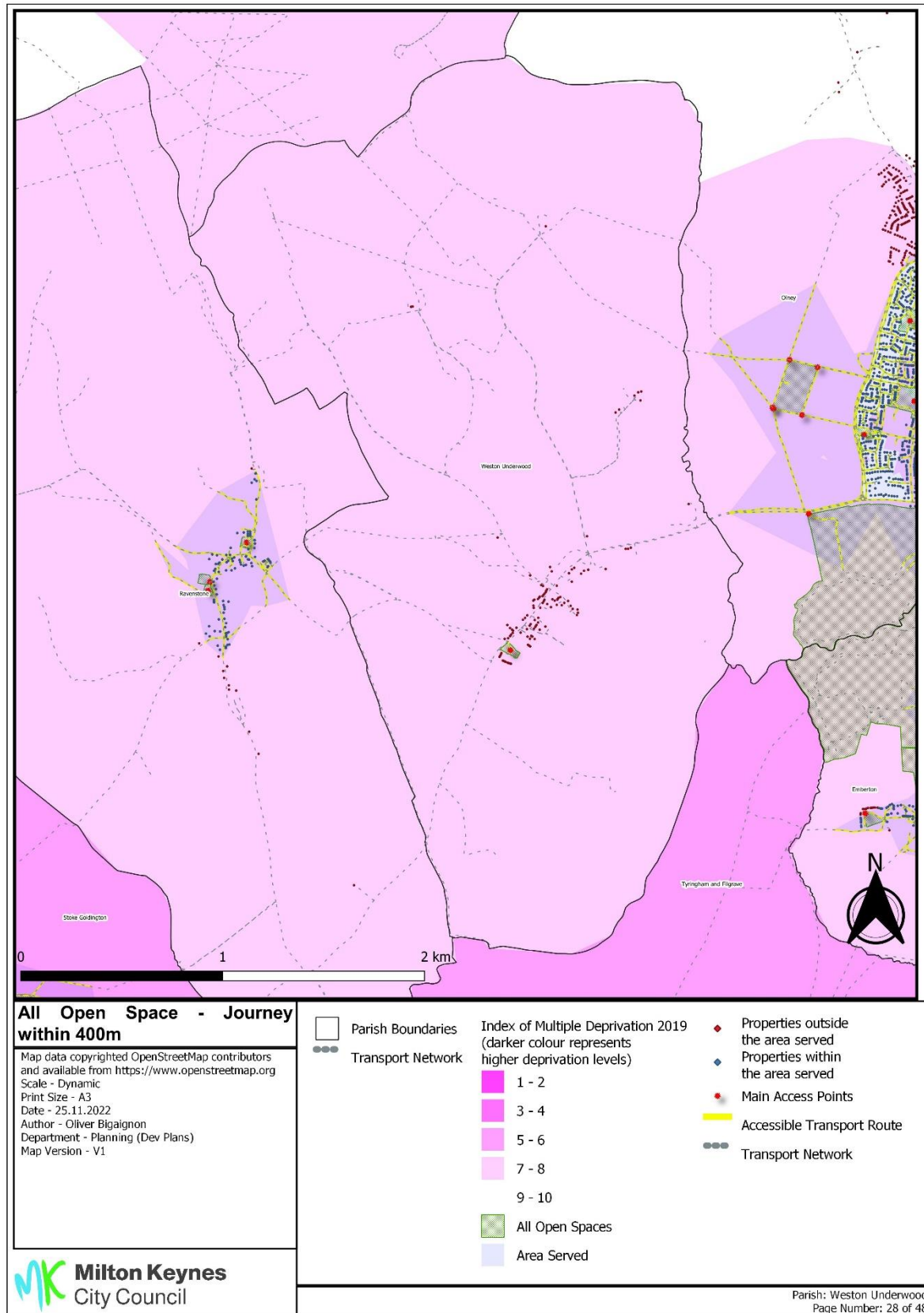
Annex 17 Overall accessibility all open spaces by accessible routes within 400m and Index of Multiple Deprivation



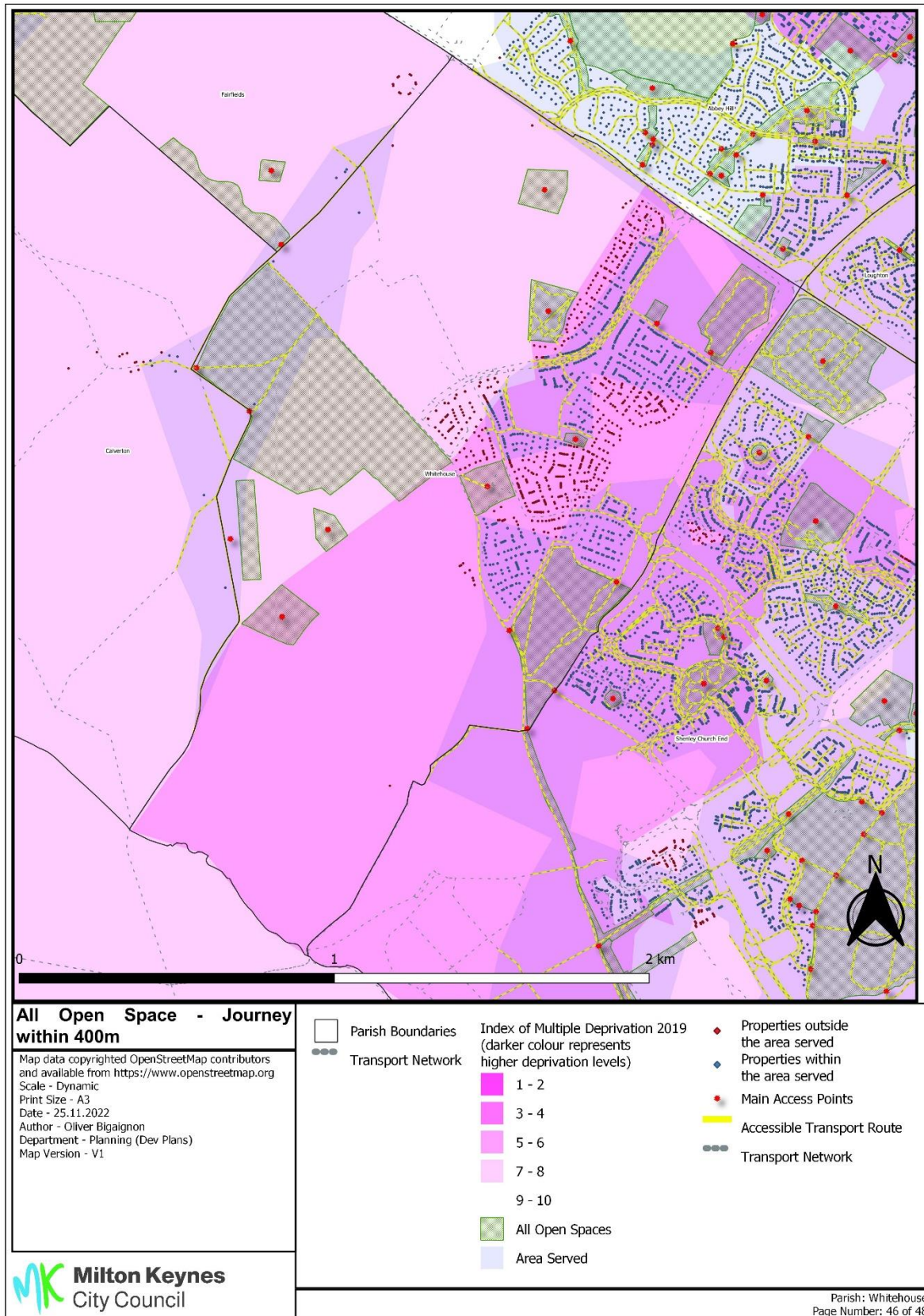
Annex 17 Overall accessibility all open spaces by accessible routes within 400m and Index of Multiple Deprivation



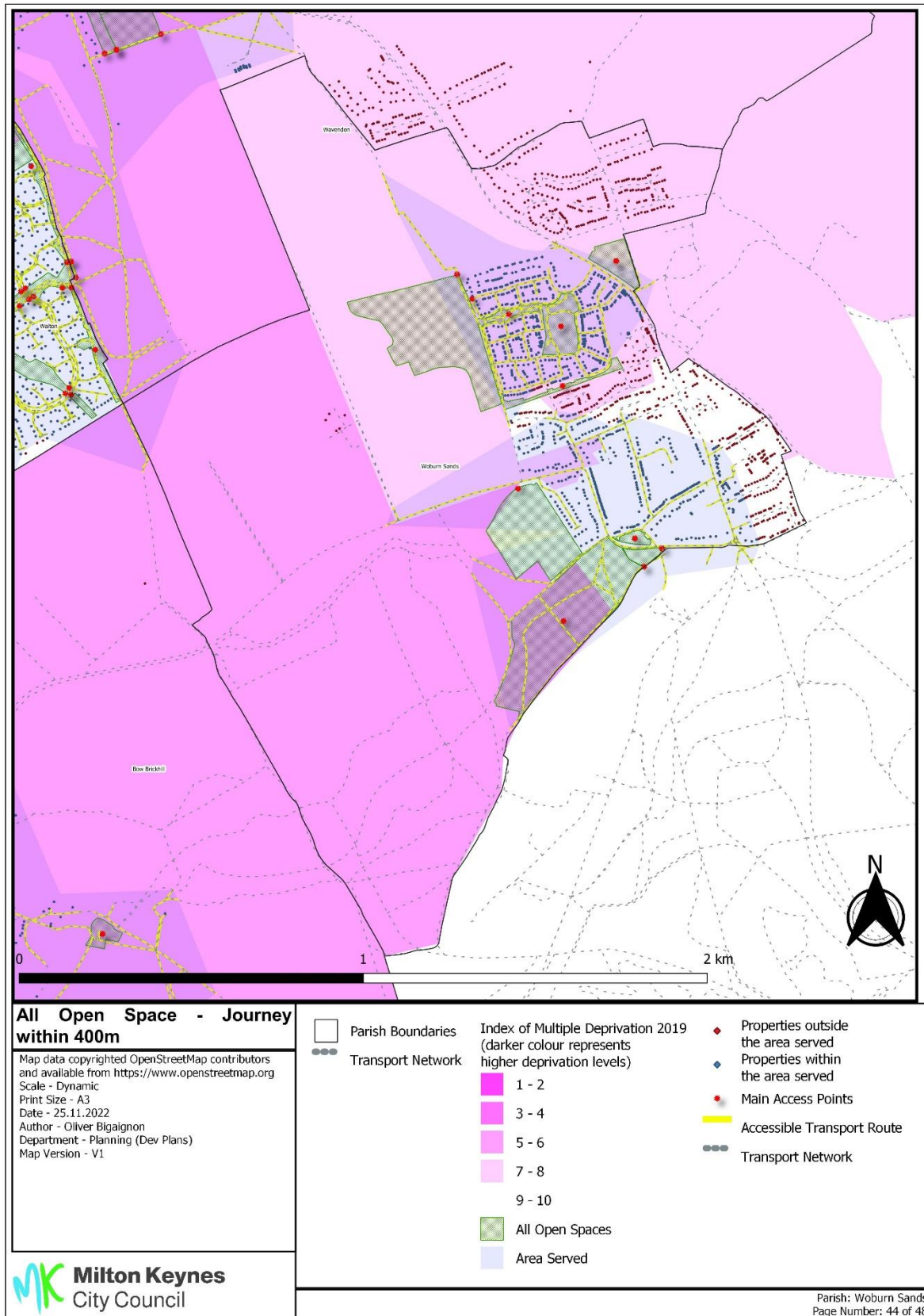
Annex 17 Overall accessibility all open spaces by accessible routes within 400m and Index of Multiple Deprivation



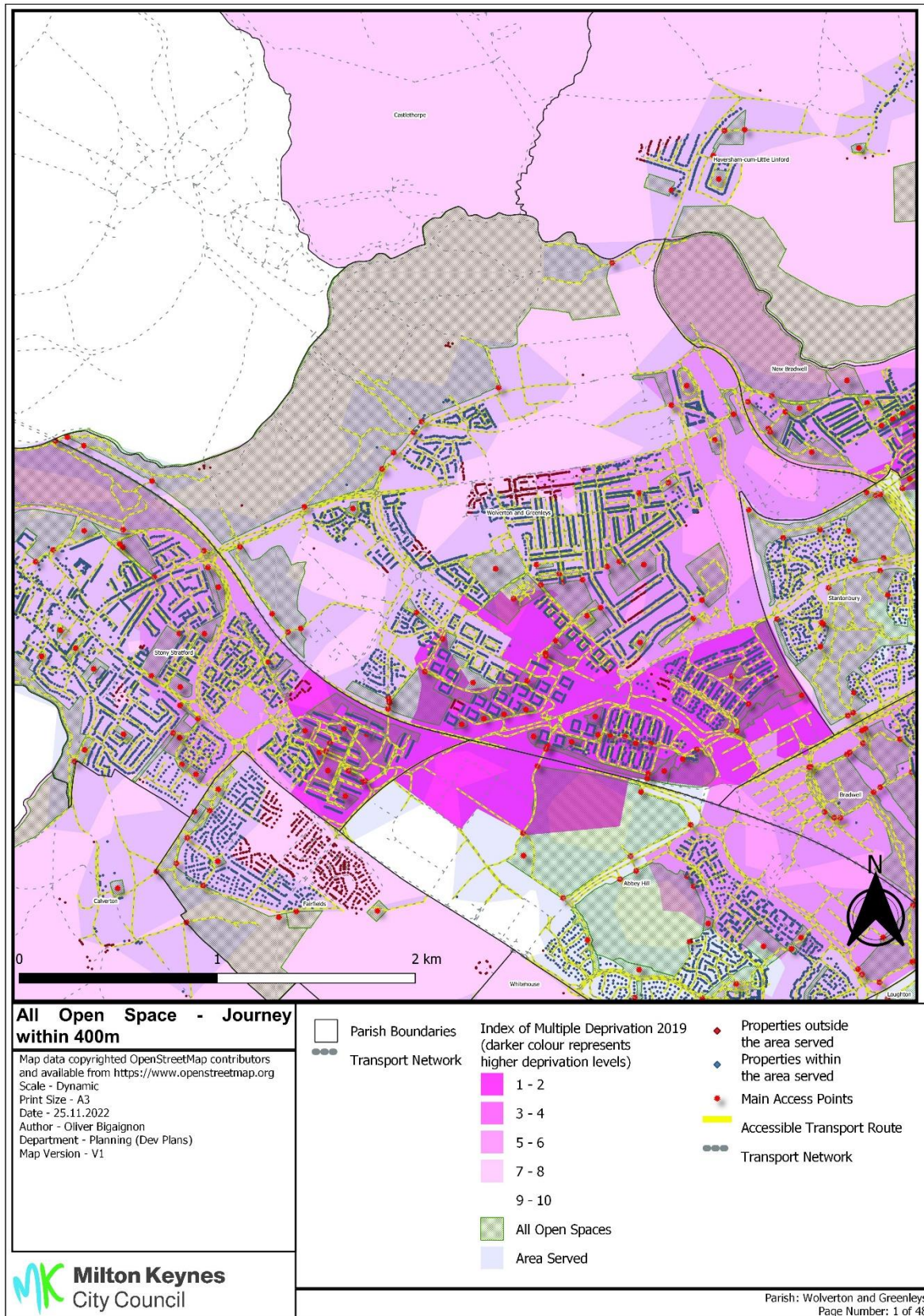
Annex 17 Overall accessibility all open spaces by accessible routes within 400m and Index of Multiple Deprivation



Annex 17 Overall accessibility all open spaces by accessible routes within 400m and Index of Multiple Deprivation



Annex 17 Overall accessibility all open spaces by accessible routes within 400m and Index of Multiple Deprivation



Annex 17 Overall accessibility all open spaces by accessible routes within 400m and Index of Multiple Deprivation

