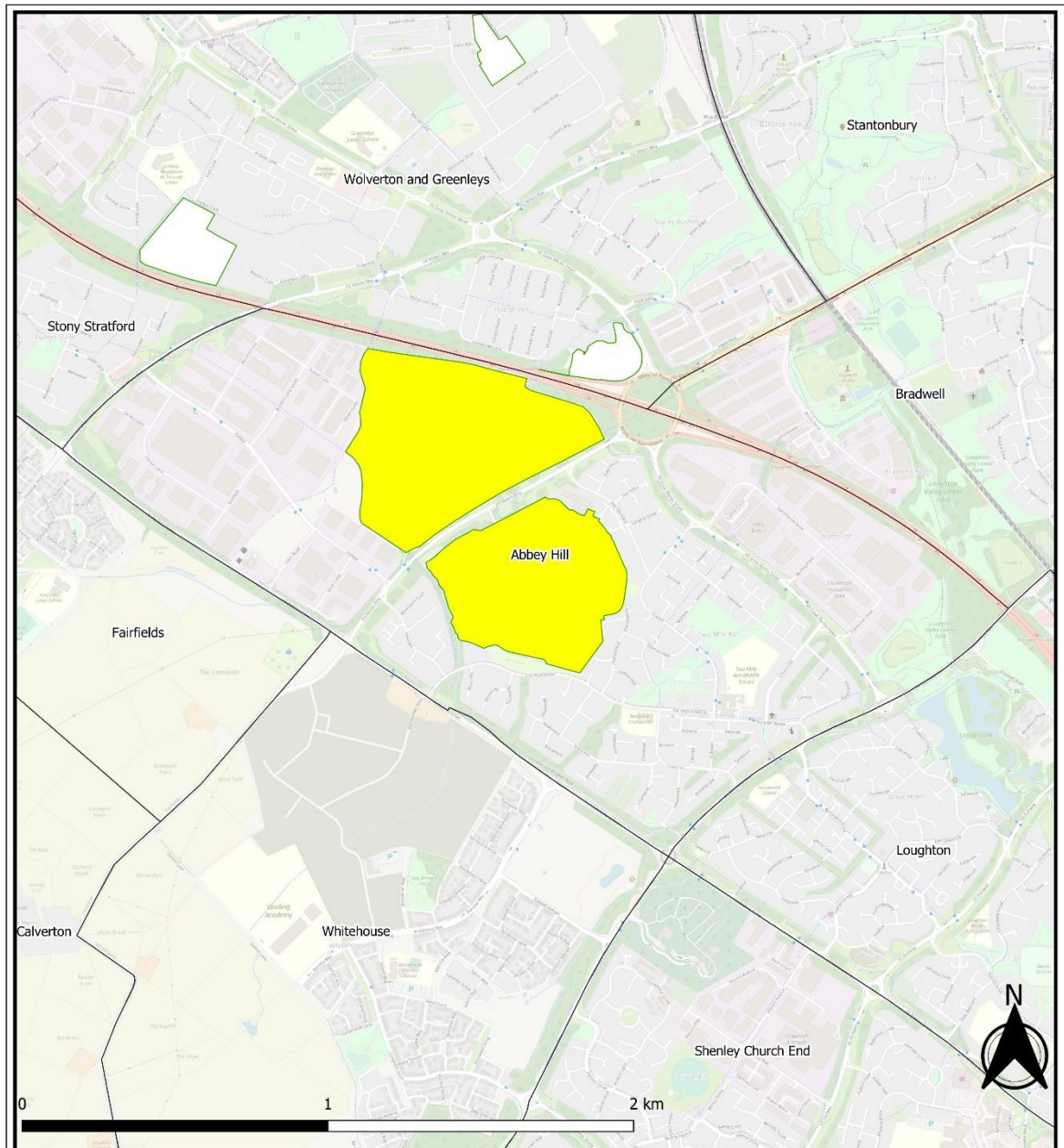


Annex 8 Open Spaces weighted score site visits 21-22 – Formal Outdoor Playing Fields





Formal Outdoor Playing Facilities - Weighted Scoring


Map data copyrighted OpenStreetMap contributors and available from <https://www.openstreetmap.org>
 Scale - Dynamic
 Print Size - A3
 Date - 17.11.2022
 Author - Oliver Bigaignon
 Department - Planning (Dev Plans)
 Map Version - V1


 Parish Boundaries

Weighted Score (traffic light)

 Not Surveyed / Site to be developed

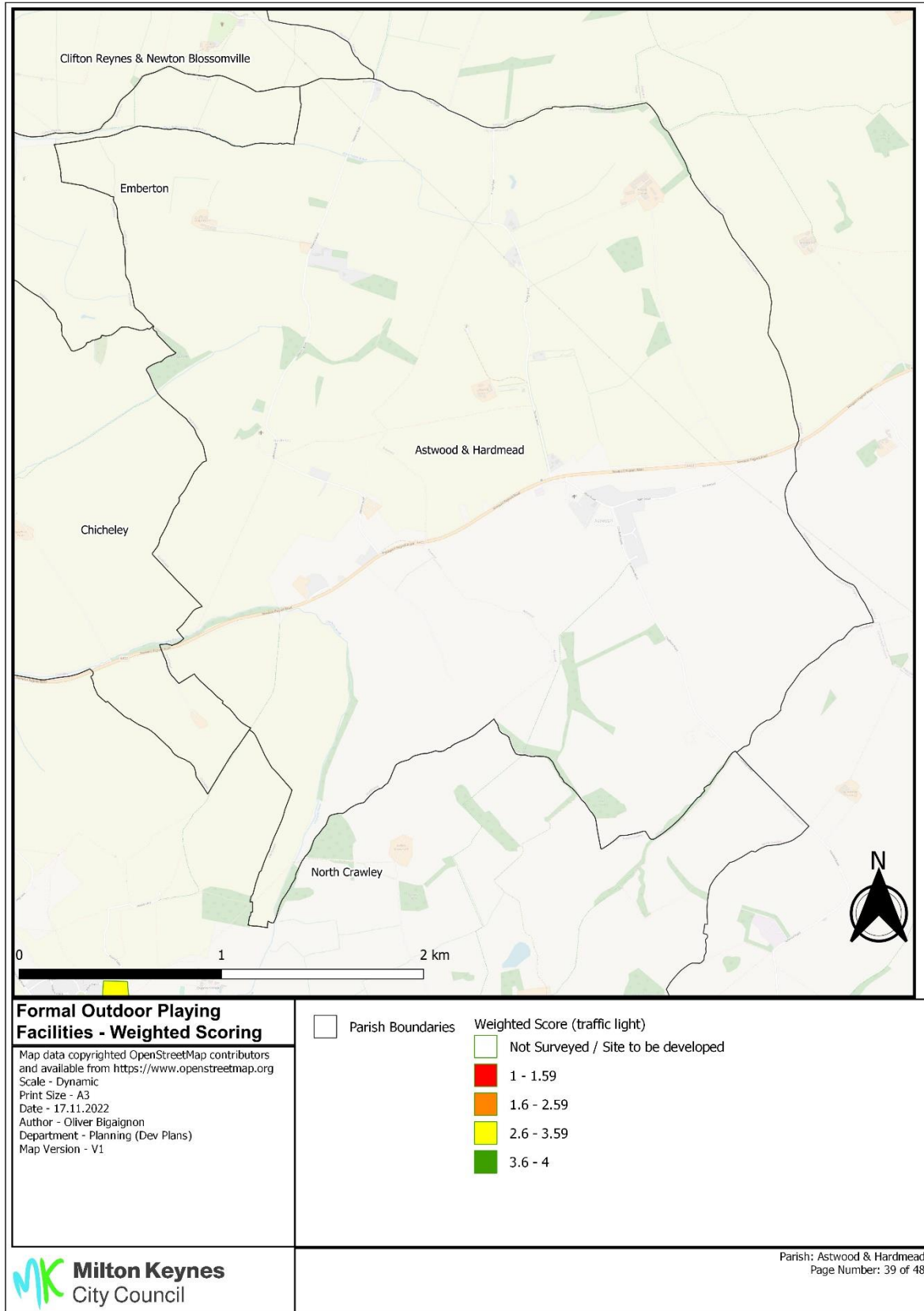
 1 - 1.59

 1.6 - 2.59

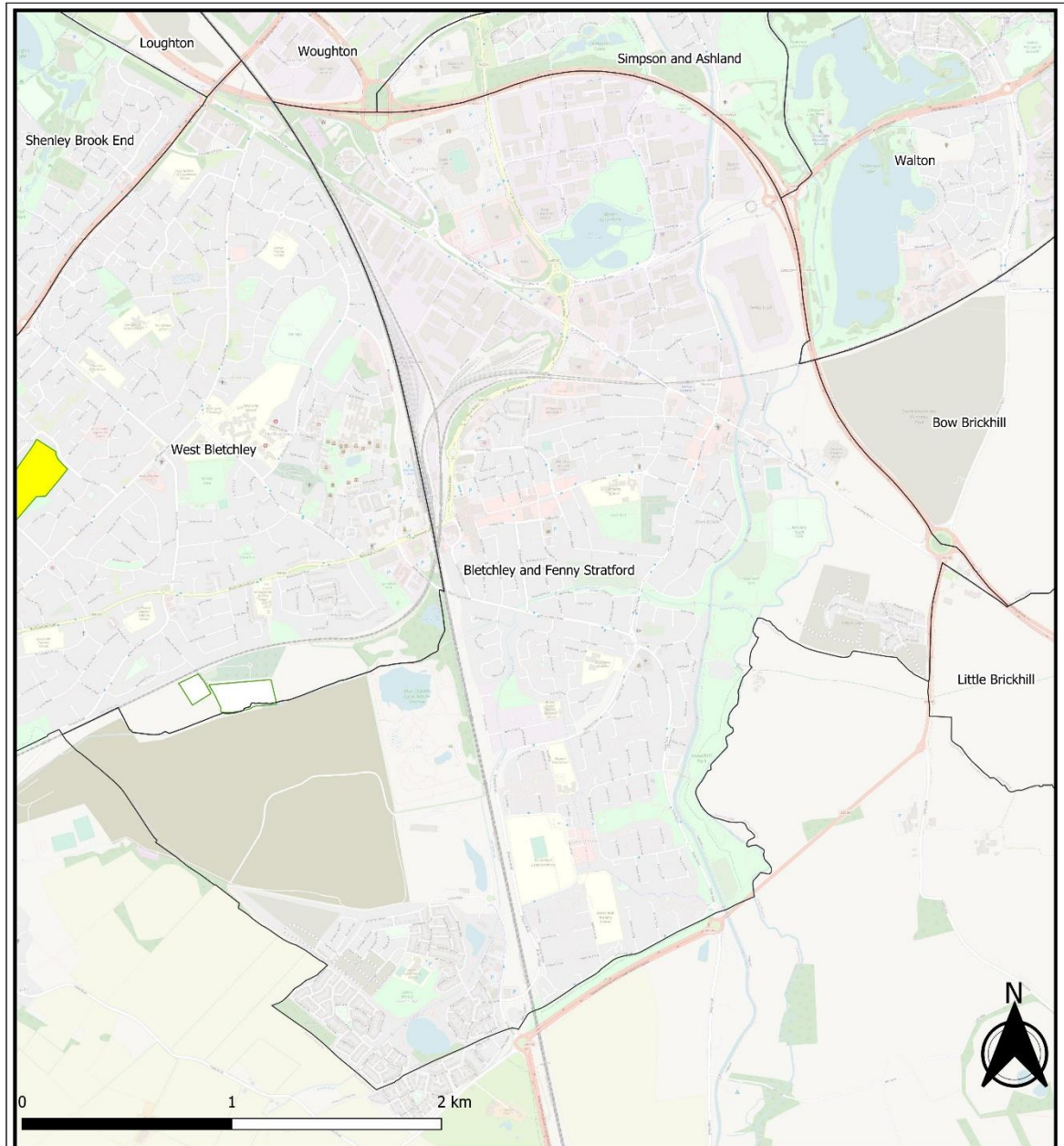
 2.6 - 3.59

 3.6 - 4

Annex 8 Open Spaces weighted score site visits 21-22 – Formal Outdoor Playing Fields



Annex 8 Open Spaces weighted score site visits 21-22 – Formal Outdoor Playing Fields



Formal Outdoor Playing Facilities - Weighted Scoring

Map data copyrighted OpenStreetMap contributors and available from <https://www.openstreetmap.org>
 Scale - Dynamic
 Print Size - A3
 Date - 17.11.2022
 Author - Oliver Bigaignon
 Department - Planning (Dev Plans)
 Map Version - V1

□ Parish Boundaries

Weighted Score (traffic light)

□ Not Surveyed / Site to be developed

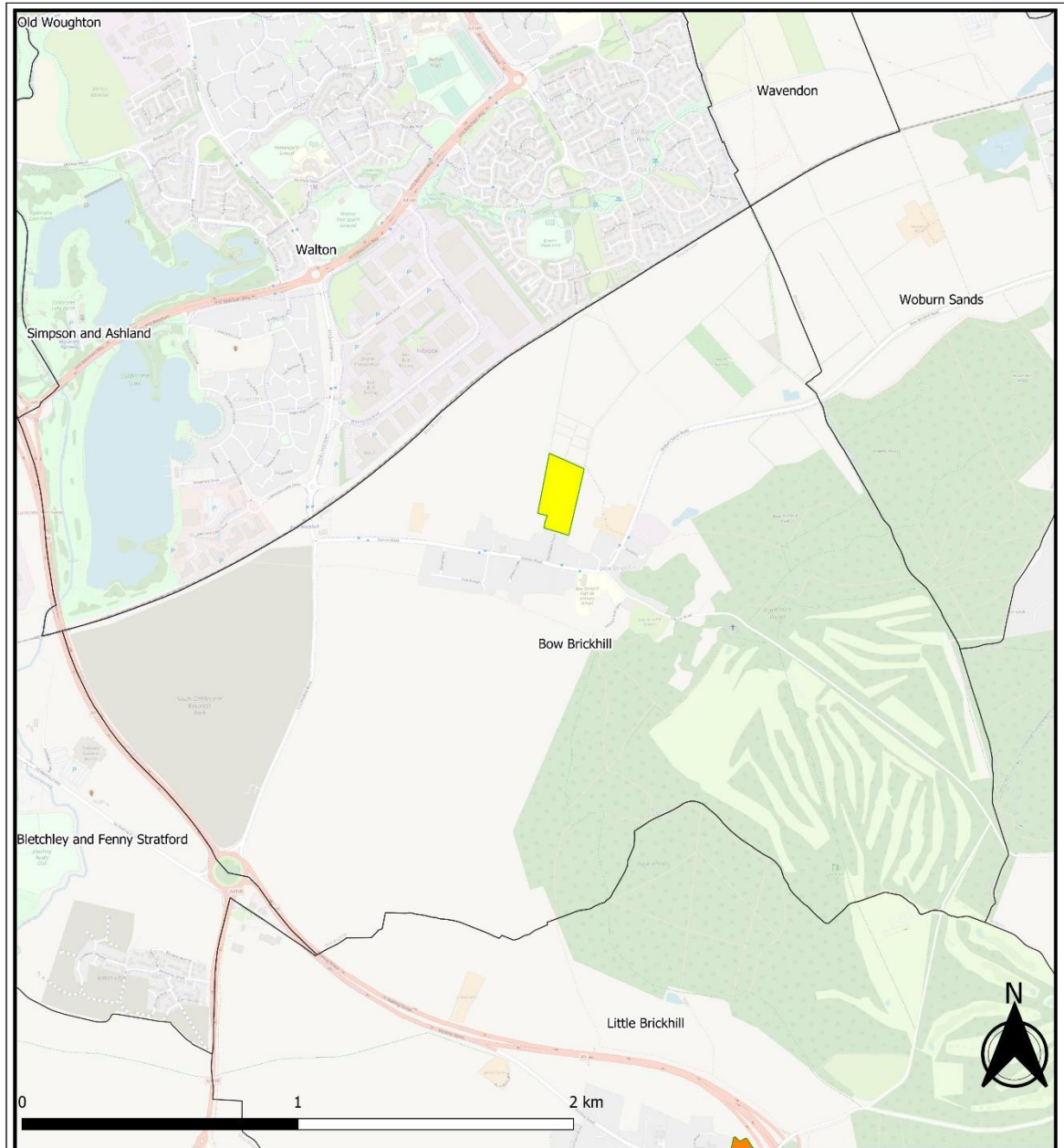
■ 1 - 1.59

■ 1.6 - 2.59

■ 2.6 - 3.59

■ 3.6 - 4

Annex 8 Open Spaces weighted score site visits 21-22 – Formal Outdoor Playing Fields





Formal Outdoor Playing Facilities - Weighted Scoring


Map data copyrighted OpenStreetMap contributors and available from <https://www.openstreetmap.org>
 Scale - Dynamic
 Print Size - A3
 Date - 17.11.2022
 Author - Oliver Bigaignon
 Department - Planning (Dev Plans)
 Map Version - V1


 Parish Boundaries

Weighted Score (traffic light)

 Not Surveyed / Site to be developed

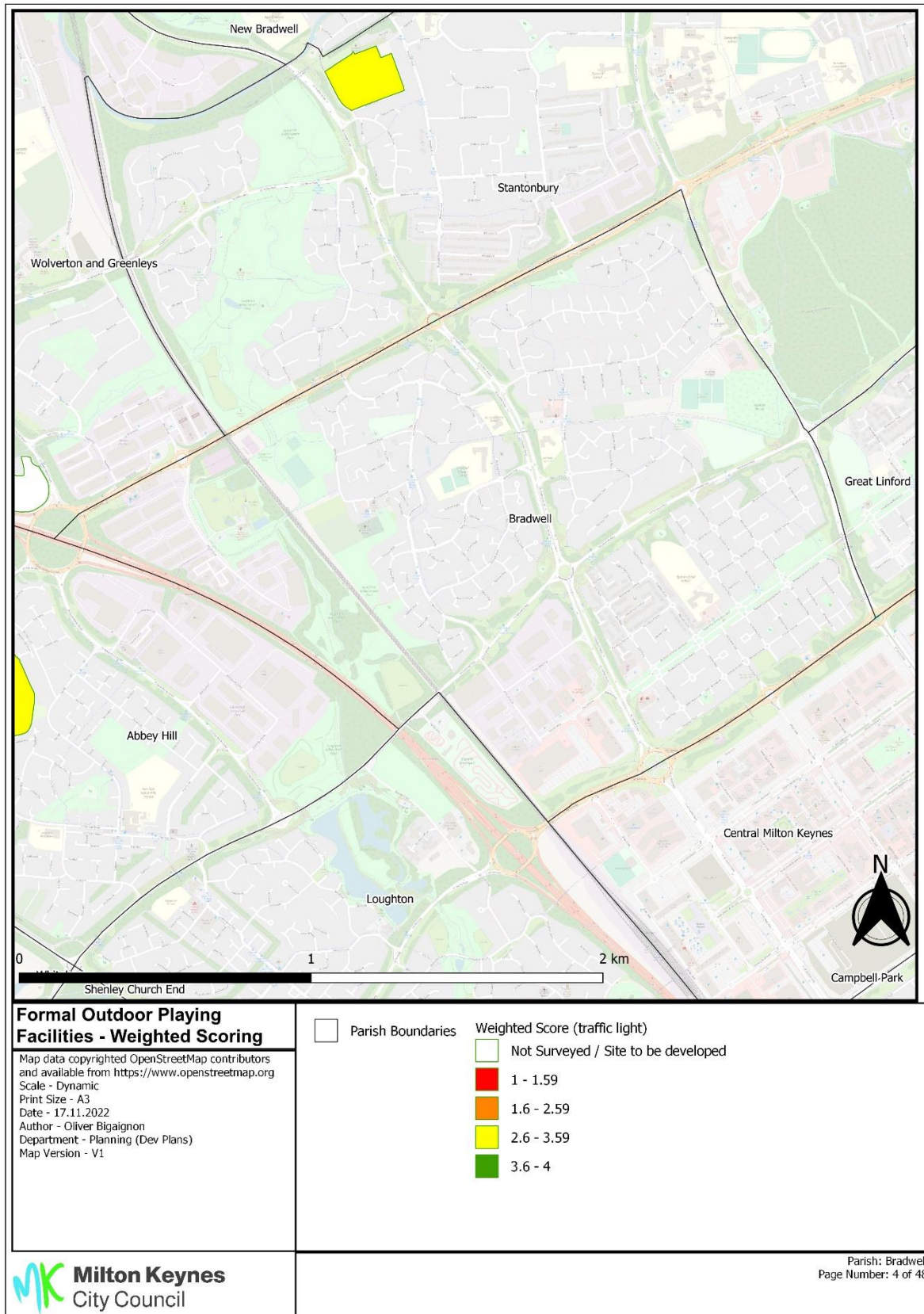
 1 - 1.59

 1.6 - 2.59

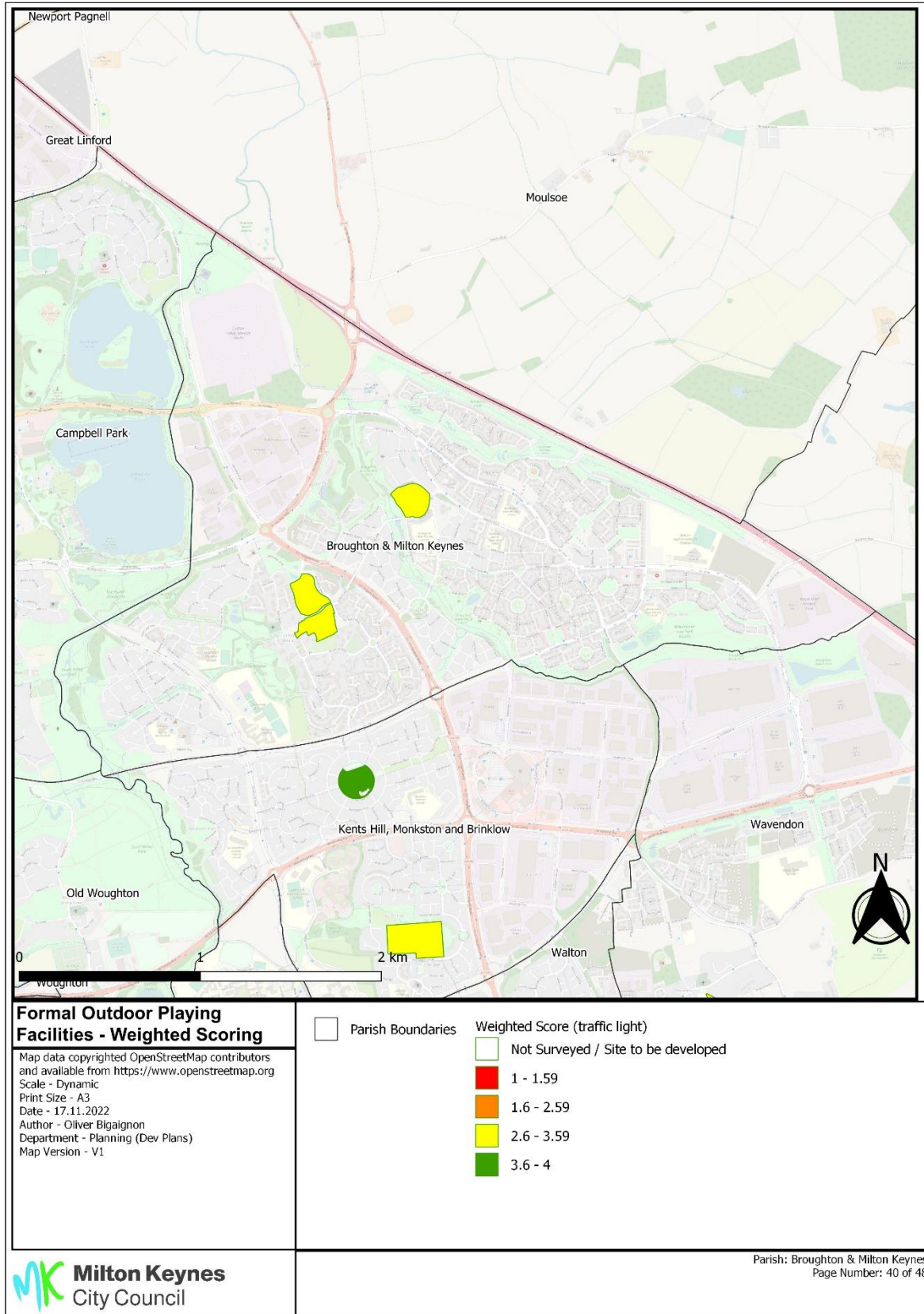
 2.6 - 3.59

 3.6 - 4

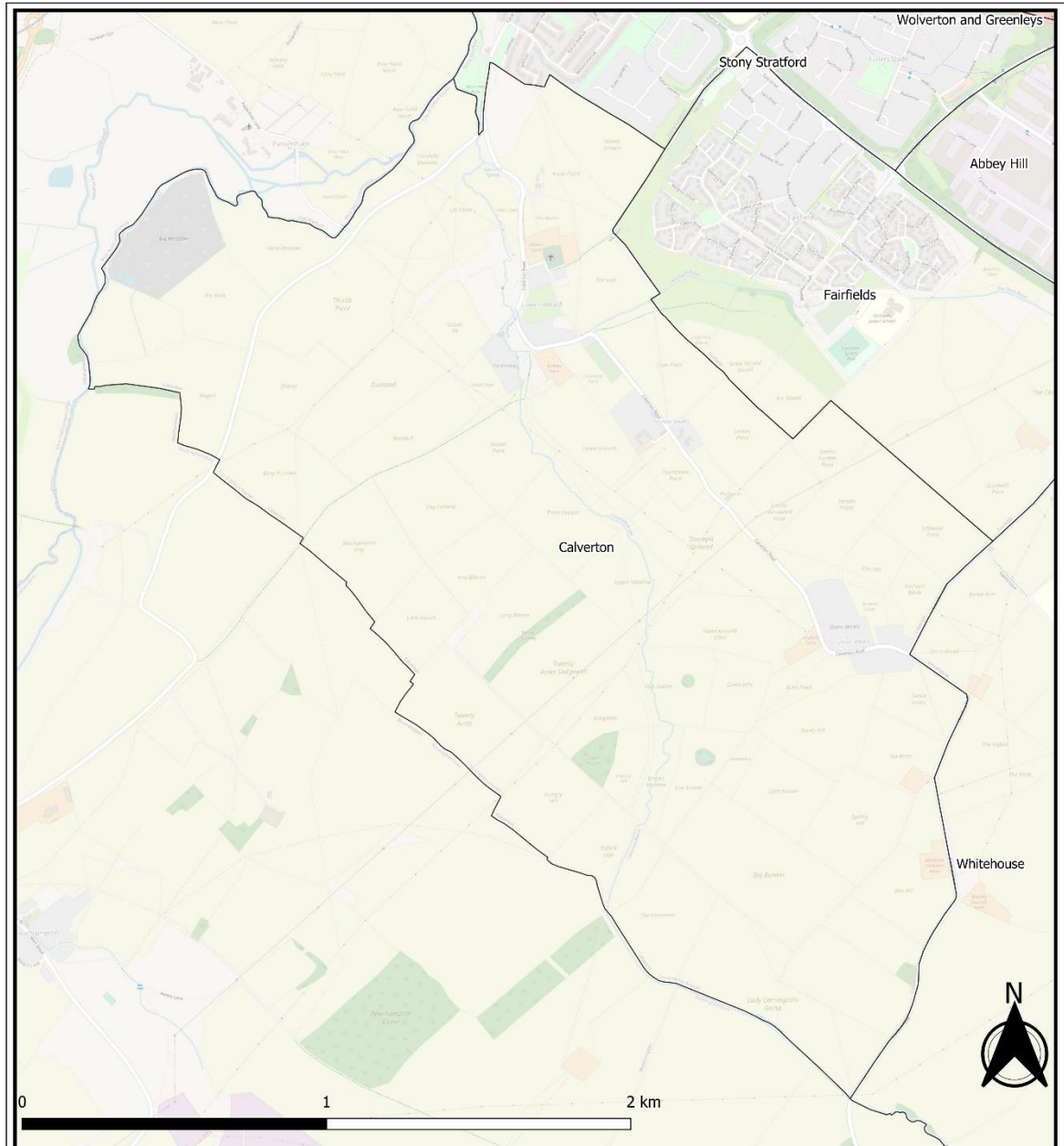
Annex 8 Open Spaces weighted score site visits 21-22 – Formal Outdoor Playing Fields



Annex 8 Open Spaces weighted score site visits 21-22 – Formal Outdoor Playing Fields



Annex 8 Open Spaces weighted score site visits 21-22 – Formal Outdoor Playing Fields





Formal Outdoor Playing Facilities - Weighted Scoring


Map data copyrighted OpenStreetMap contributors and available from <https://www.openstreetmap.org>
 Scale - Dynamic
 Print Size - A3
 Date - 17.11.2022
 Author - Oliver Bigaignon
 Department - Planning (Dev Plans)
 Map Version - V1


 Parish Boundaries

Weighted Score (traffic light)

 Not Surveyed / Site to be developed

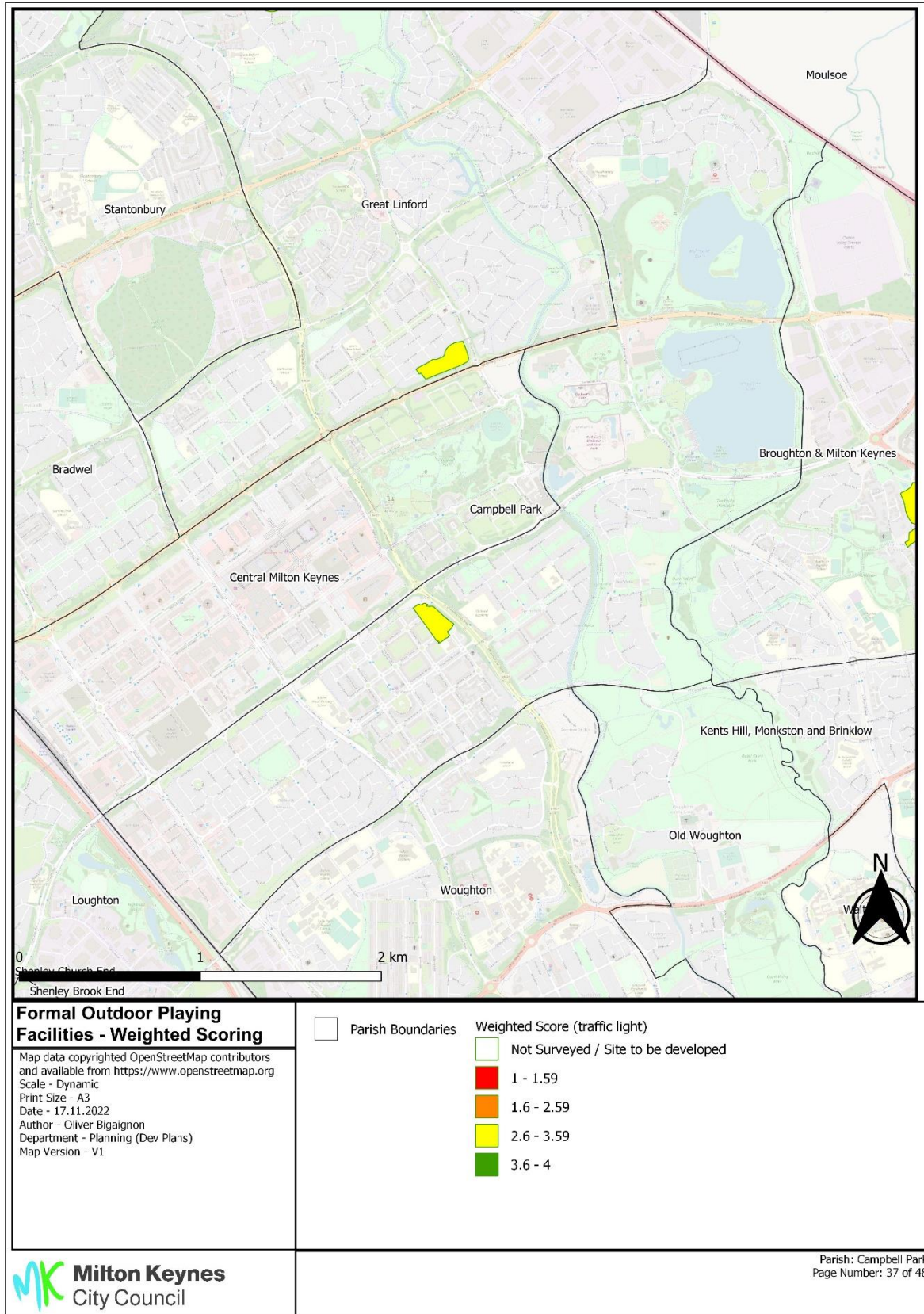
 1 - 1.59

 1.6 - 2.59

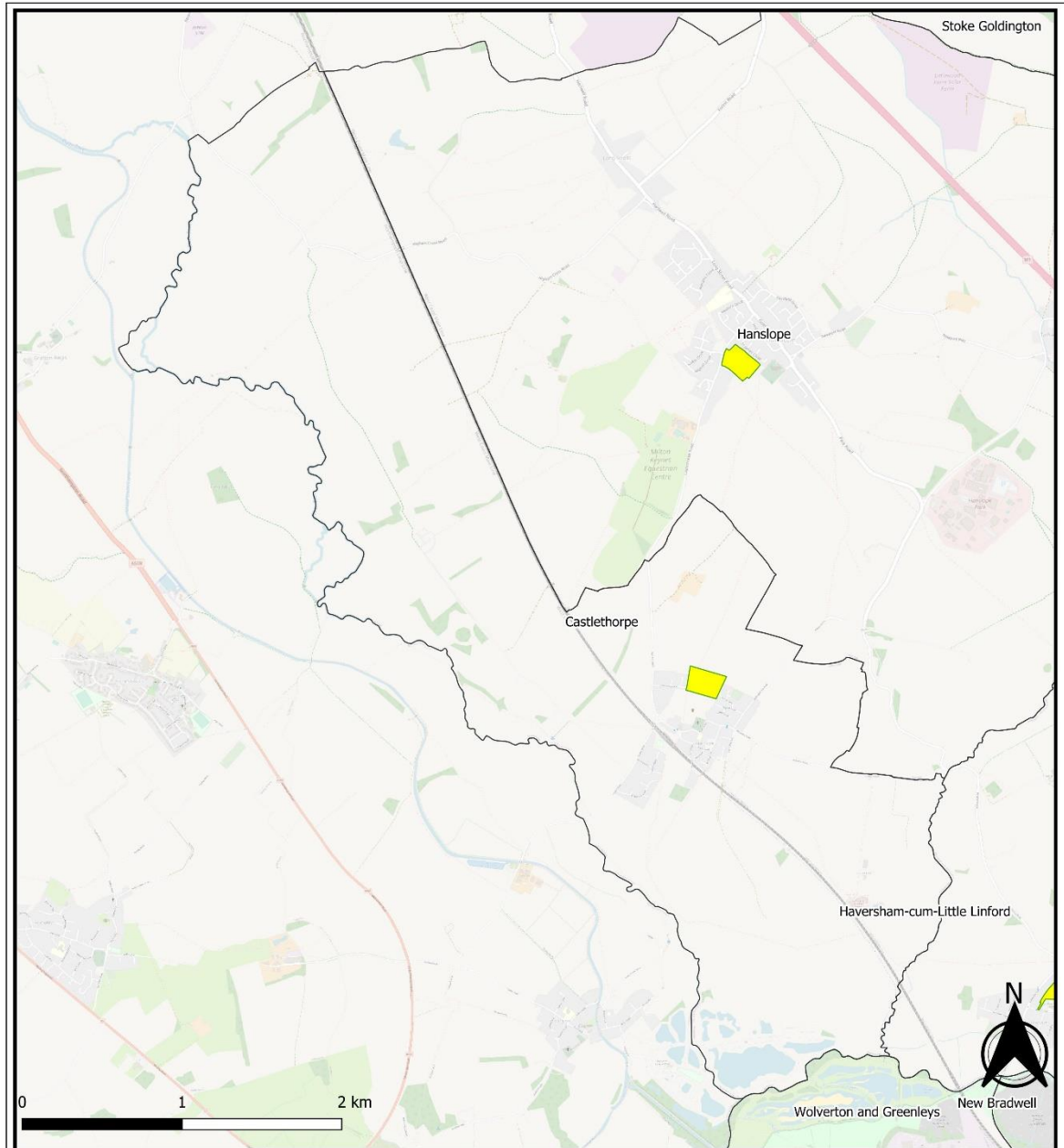
 2.6 - 3.59

 3.6 - 4

Annex 8 Open Spaces weighted score site visits 21-22 – Formal Outdoor Playing Fields



Annex 8 Open Spaces weighted score site visits 21-22 – Formal Outdoor Playing Fields





Formal Outdoor Playing Facilities - Weighted Scoring


Map data copyrighted OpenStreetMap contributors and available from <https://www.openstreetmap.org>
 Scale - Dynamic
 Print Size - A3
 Date - 17.11.2022
 Author - Oliver Bigaignon
 Department - Planning (Dev Plans)
 Map Version - V1


 Parish Boundaries

Weighted Score (traffic light)

 Not Surveyed / Site to be developed

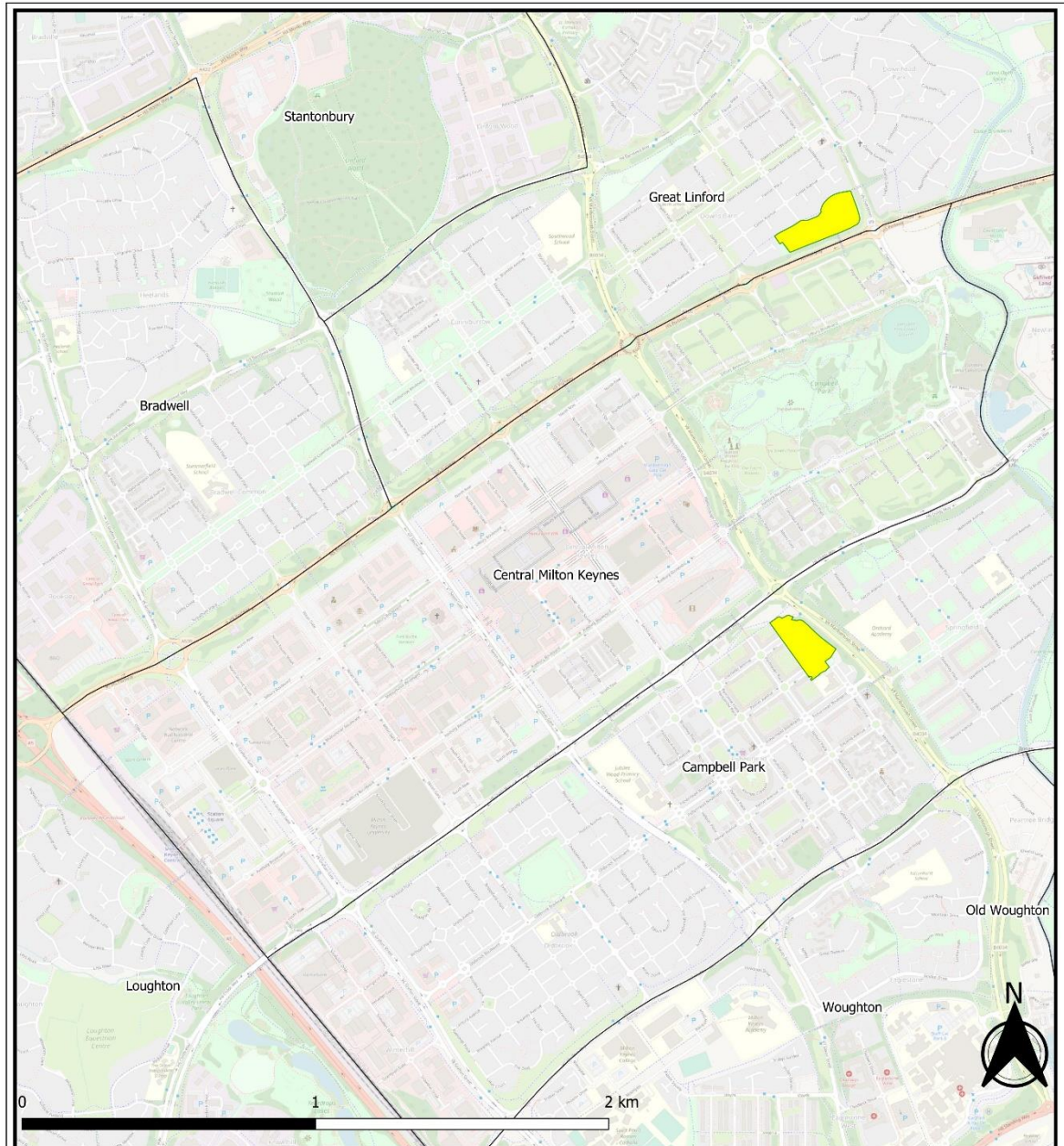
 1 - 1.59

 1.6 - 2.59

 2.6 - 3.59

 3.6 - 4

Annex 8 Open Spaces weighted score site visits 21-22 – Formal Outdoor Playing Fields





Formal Outdoor Playing Facilities - Weighted Scoring


Map data copyrighted OpenStreetMap contributors and available from <https://www.openstreetmap.org>
 Scale - Dynamic
 Print Size - A3
 Date - 17.11.2022
 Author - Oliver Bigaignon
 Department - Planning (Dev Plans)
 Map Version - V1


 Parish Boundaries

Weighted Score (traffic light)

 Not Surveyed / Site to be developed

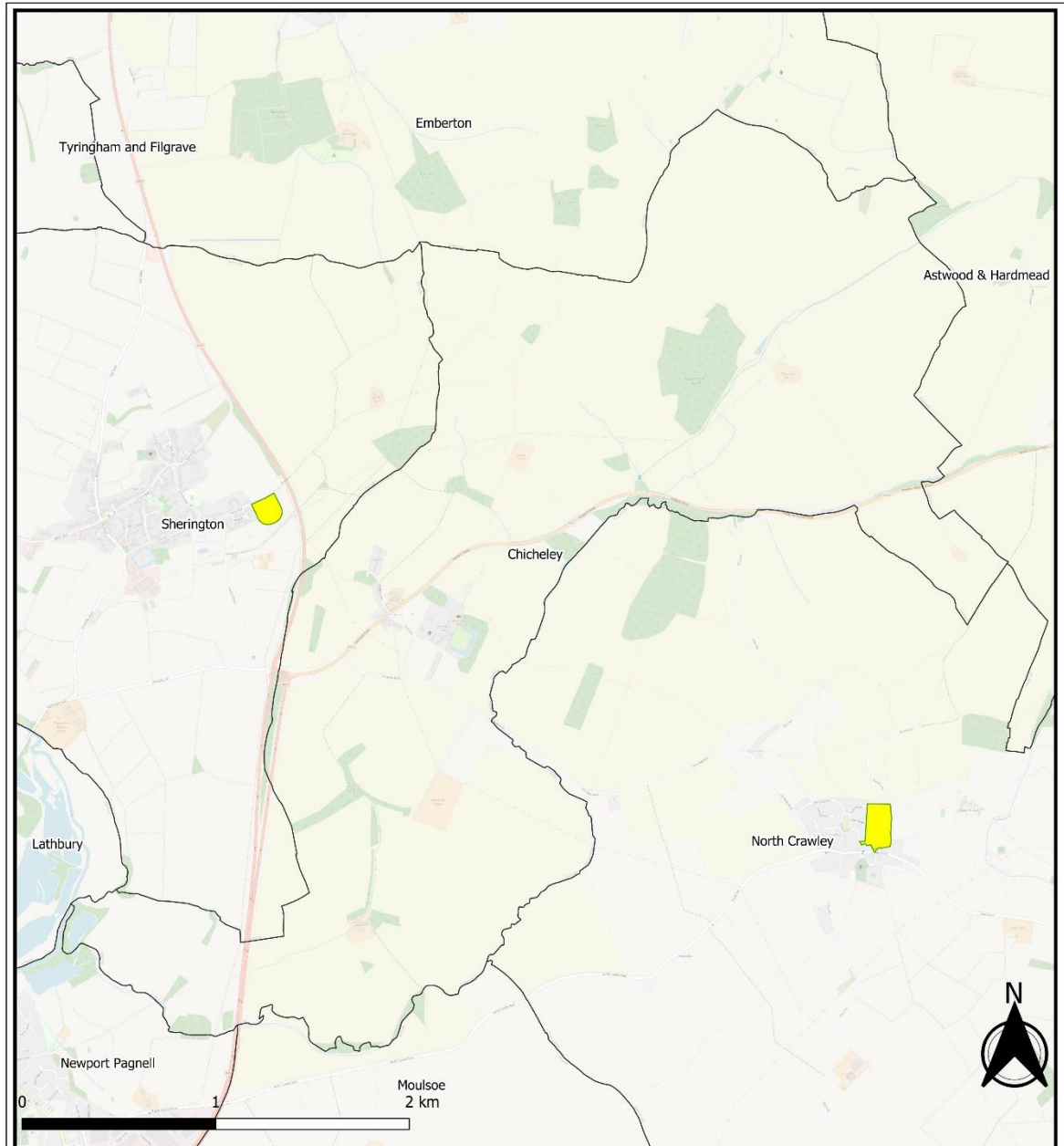
 1 - 1.59

 1.6 - 2.59

 2.6 - 3.59

 3.6 - 4

Annex 8 Open Spaces weighted score site visits 21-22 – Formal Outdoor Playing Fields



Formal Outdoor Playing Facilities - Weighted Scoring

Map data copyrighted OpenStreetMap contributors and available from <https://www.openstreetmap.org>
 Scale - Dynamic
 Print Size - A3
 Date - 17.11.2022
 Author - Oliver Bigaignon
 Department - Planning (Dev Plans)
 Map Version - V1

□ Parish Boundaries

Weighted Score (traffic light)

□ Not Surveyed / Site to be developed

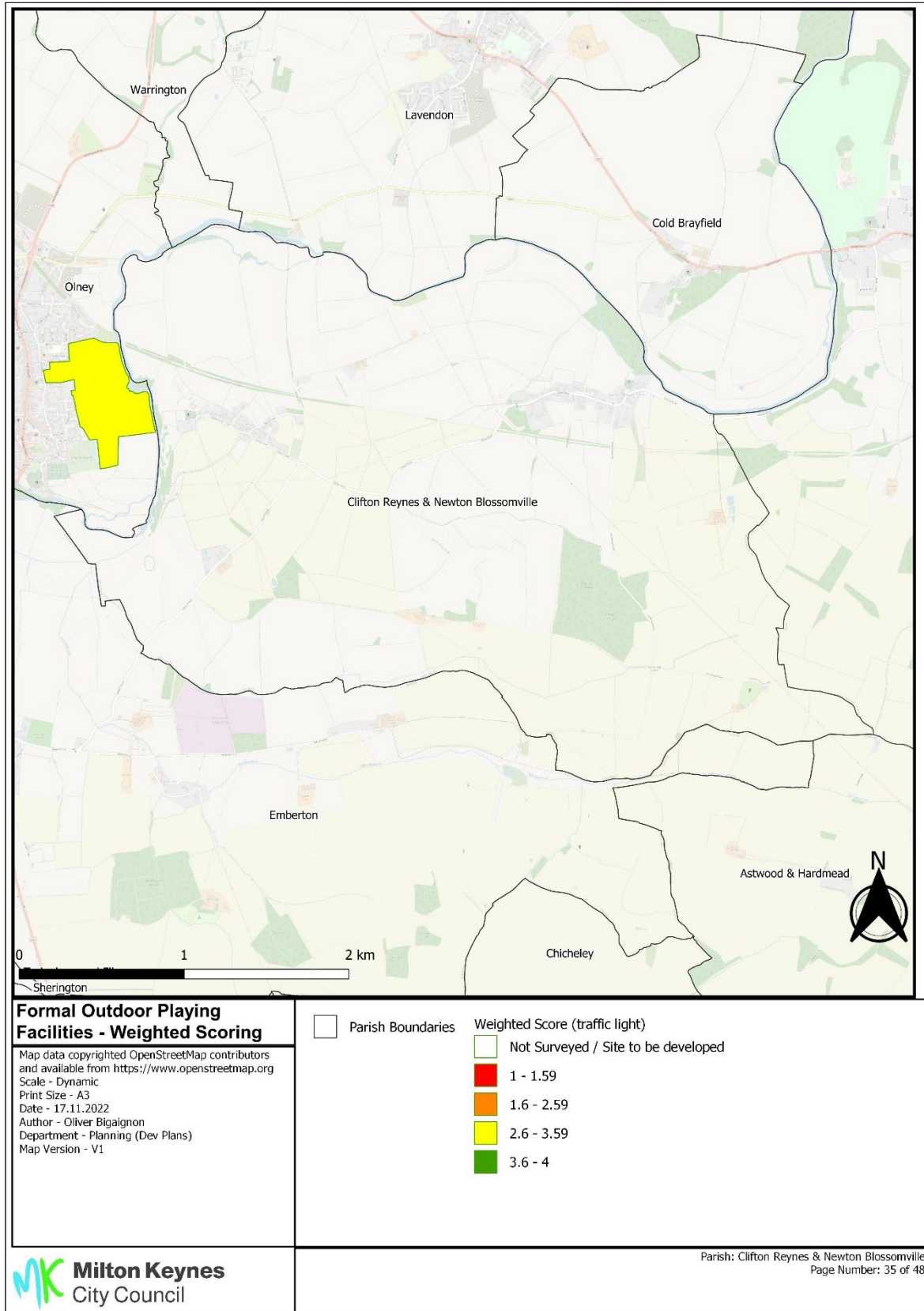
■ 1 - 1.59

■ 1.6 - 2.59

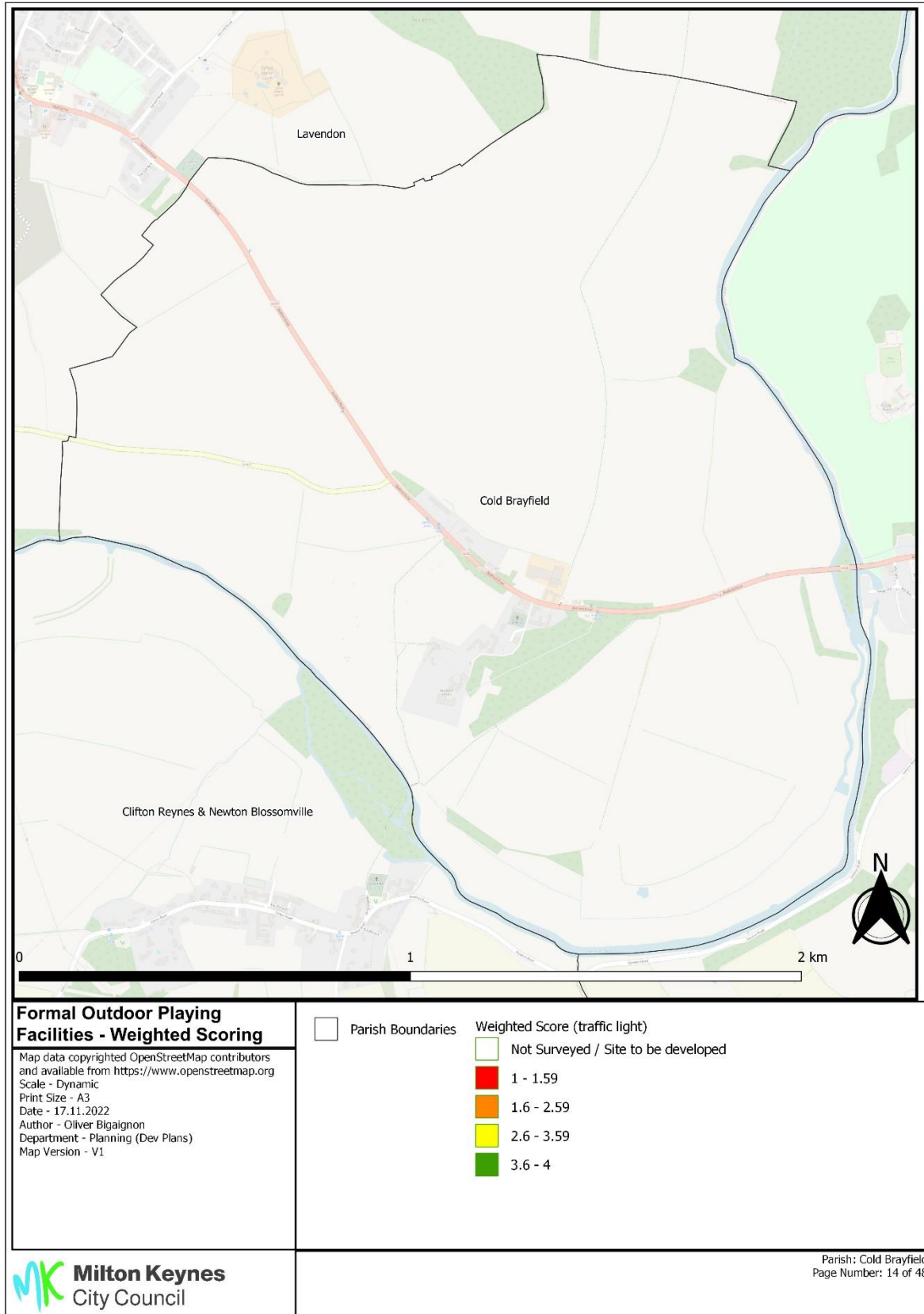
■ 2.6 - 3.59

■ 3.6 - 4

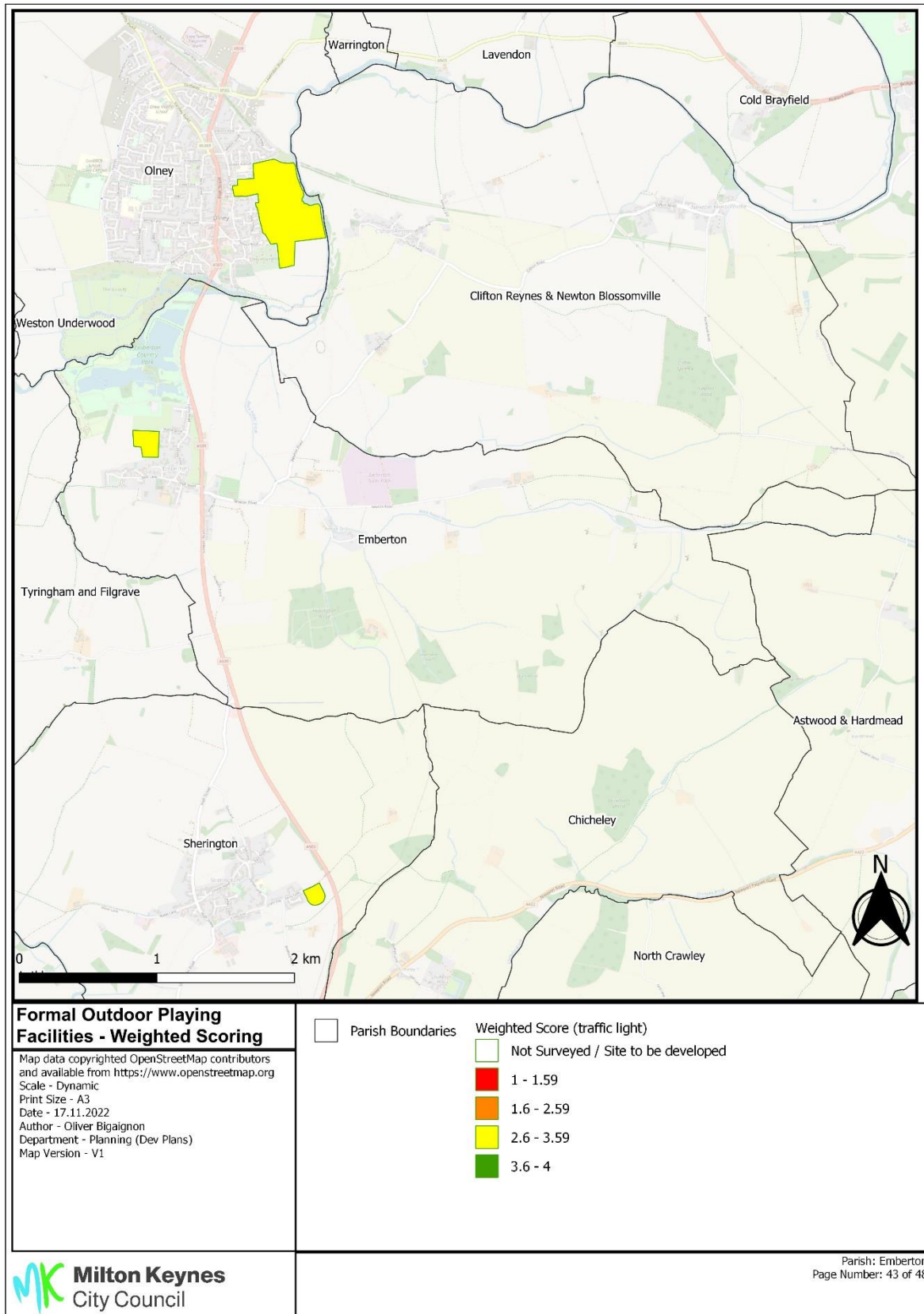
Annex 8 Open Spaces weighted score site visits 21-22 – Formal Outdoor Playing Fields



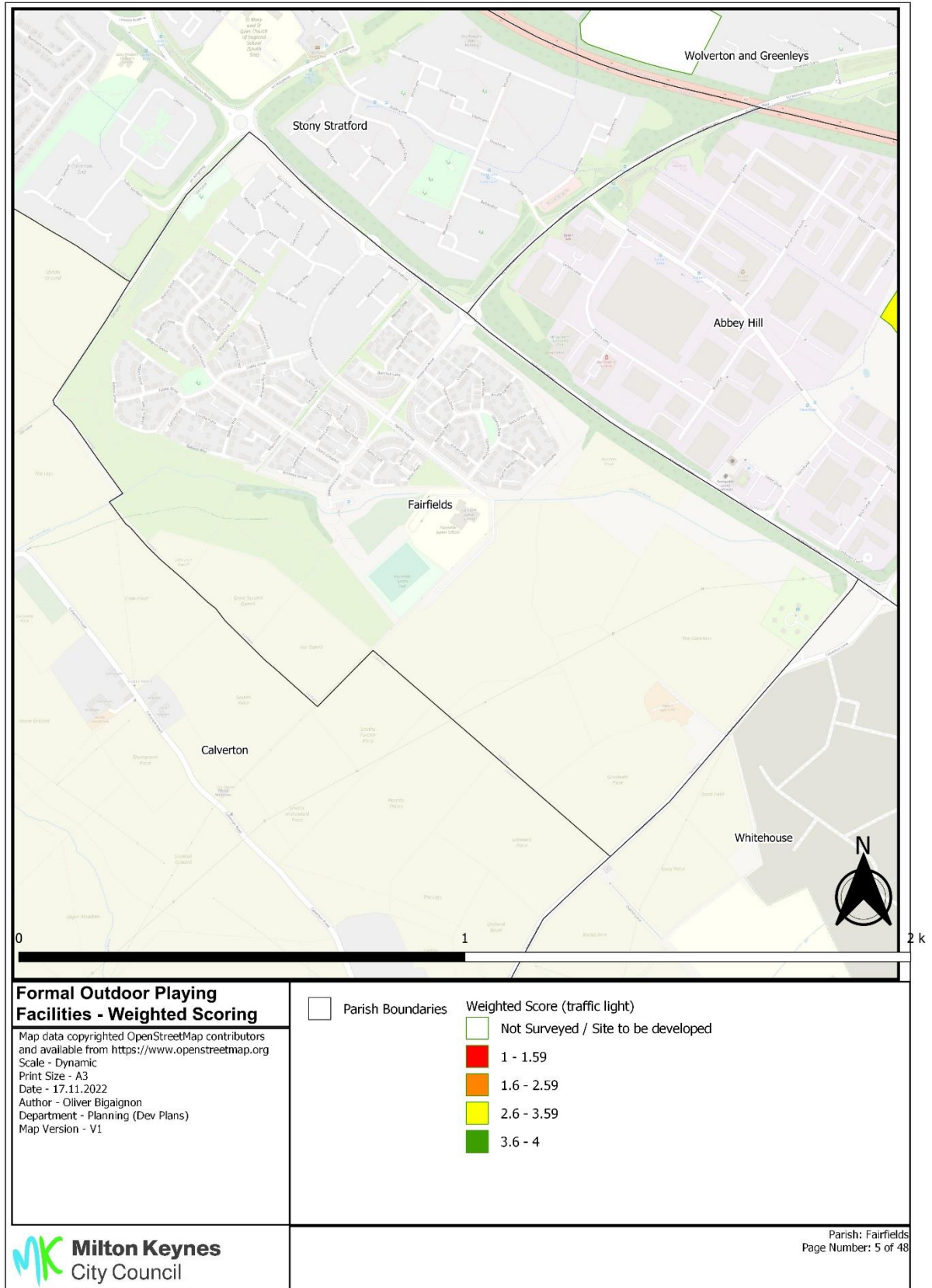
Annex 8 Open Spaces weighted score site visits 21-22 – Formal Outdoor Playing Fields



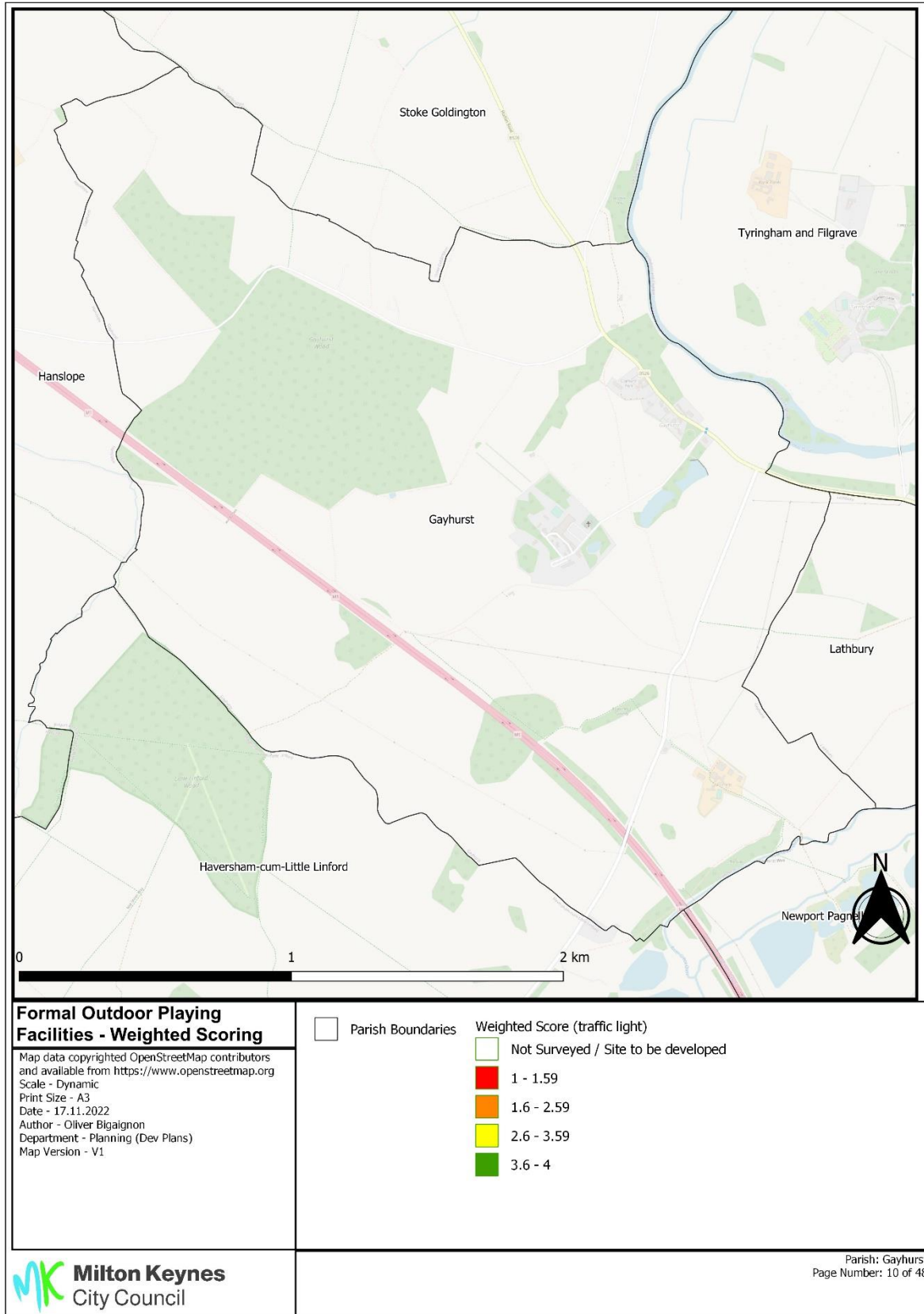
Annex 8 Open Spaces weighted score site visits 21-22 – Formal Outdoor Playing Fields



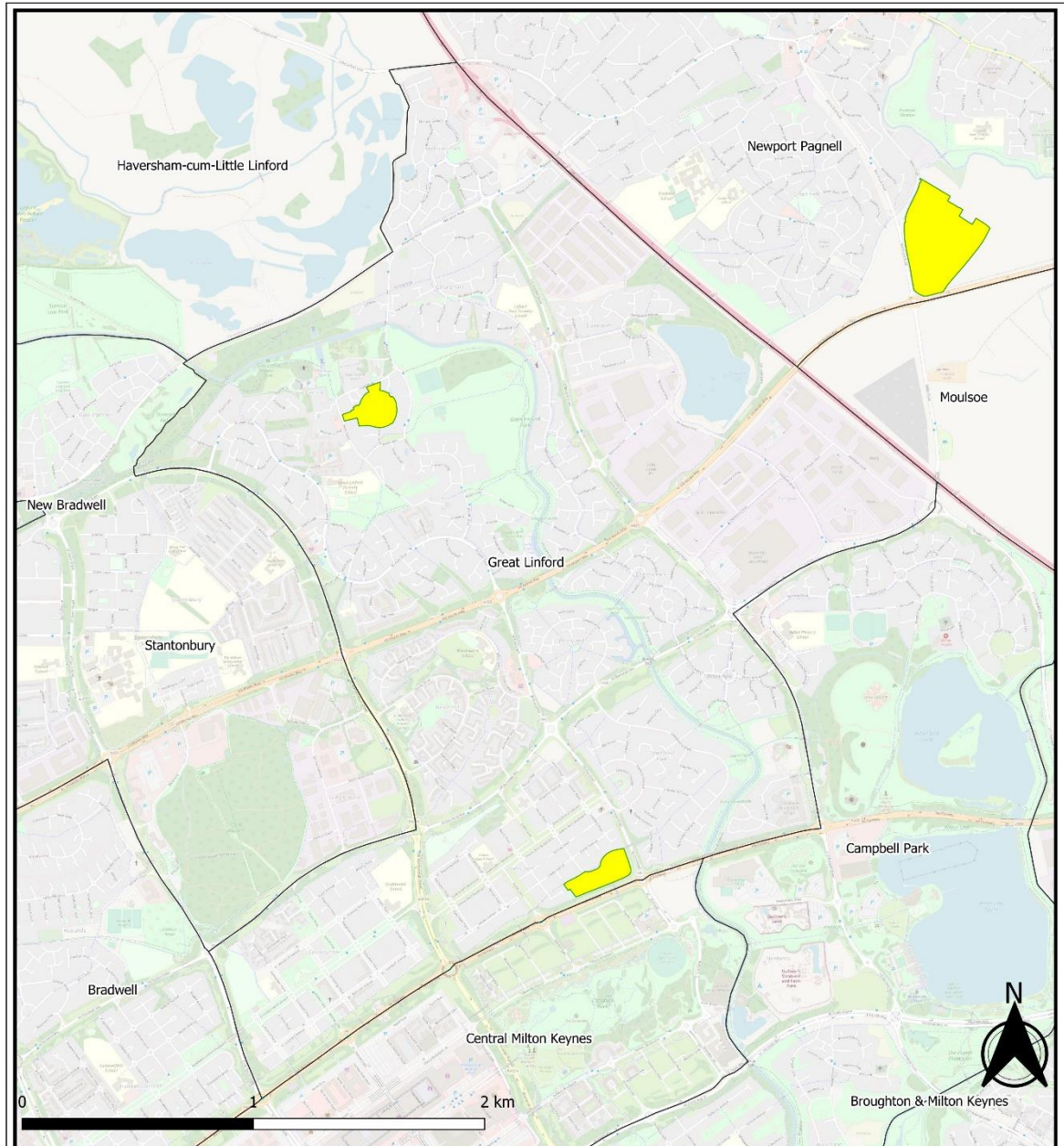
Annex 8 Open Spaces weighted score site visits 21-22 – Formal Outdoor Playing Fields



Annex 8 Open Spaces weighted score site visits 21-22 – Formal Outdoor Playing Fields



Annex 8 Open Spaces weighted score site visits 21-22 – Formal Outdoor Playing Fields



Formal Outdoor Playing Facilities - Weighted Scoring

Map data copyrighted OpenStreetMap contributors and available from <https://www.openstreetmap.org>
 Scale - Dynamic
 Print Size - A3
 Date - 17.11.2022
 Author - Oliver Bigaignon
 Department - Planning (Dev Plans)
 Map Version - V1

□ Parish Boundaries

Weighted Score (traffic light)

□ Not Surveyed / Site to be developed

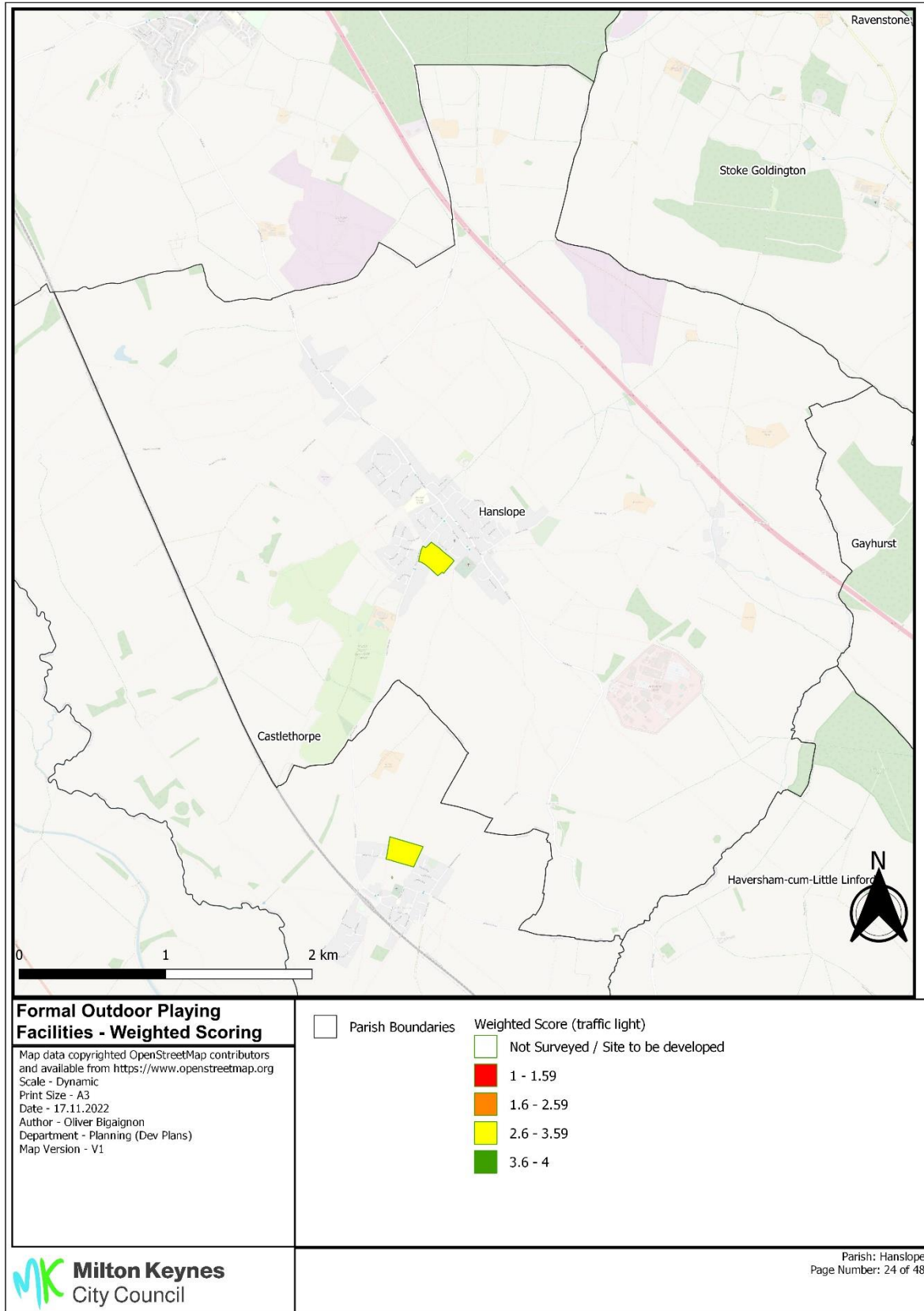
■ 1 - 1.59

■ 1.6 - 2.59

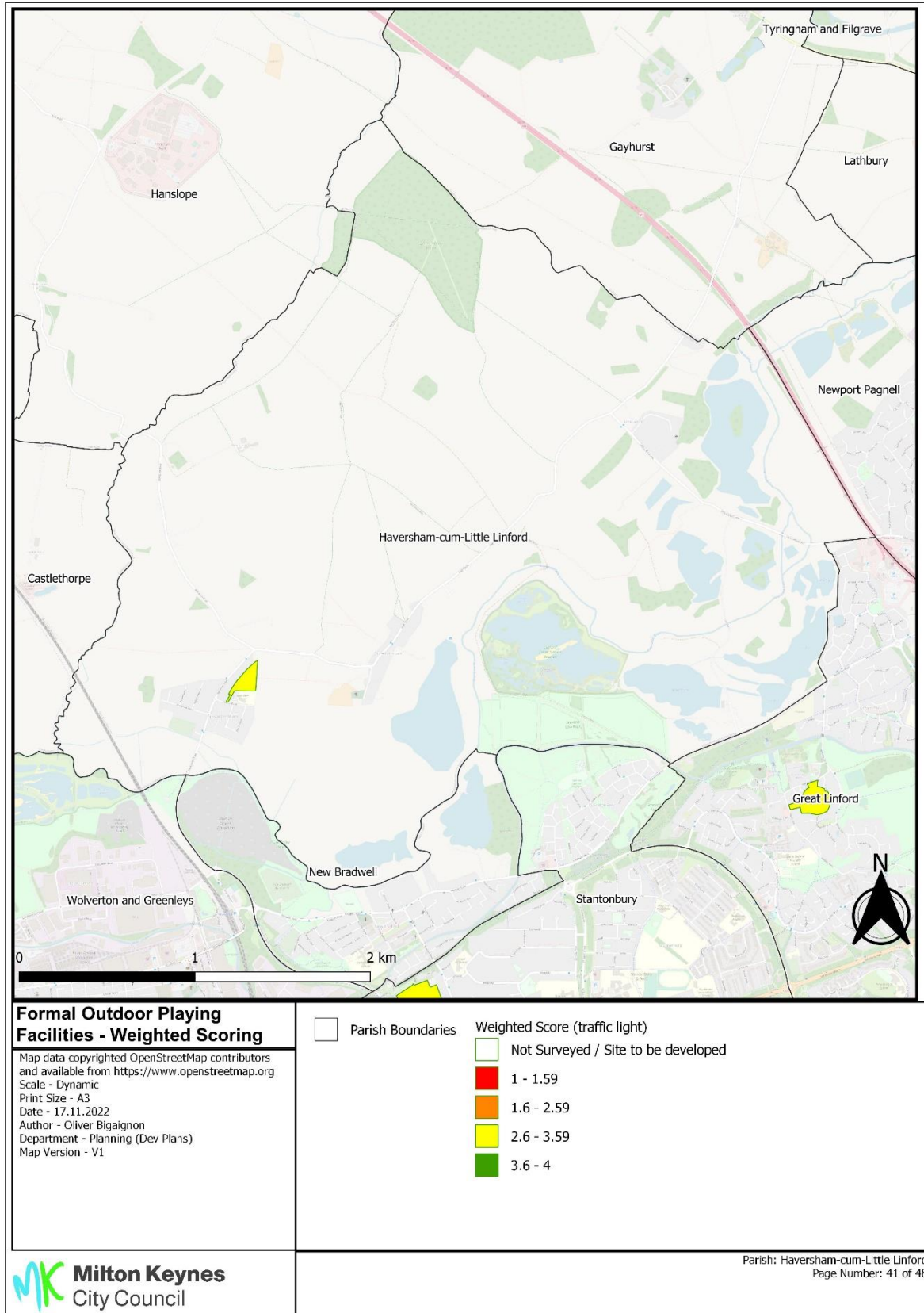
■ 2.6 - 3.59

■ 3.6 - 4

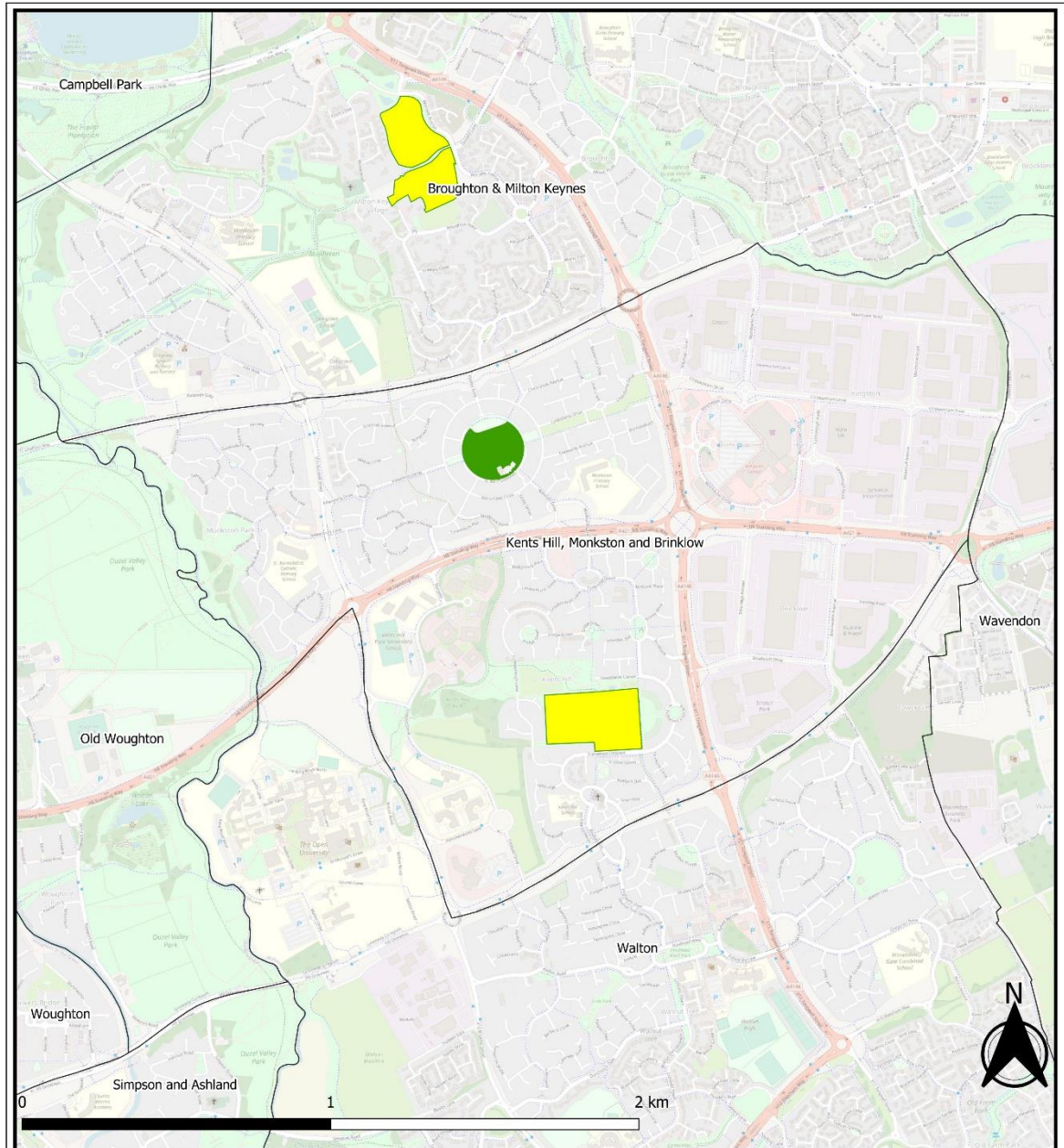
Annex 8 Open Spaces weighted score site visits 21-22 – Formal Outdoor Playing Fields



Annex 8 Open Spaces weighted score site visits 21-22 – Formal Outdoor Playing Fields



Annex 8 Open Spaces weighted score site visits 21-22 – Formal Outdoor Playing Fields

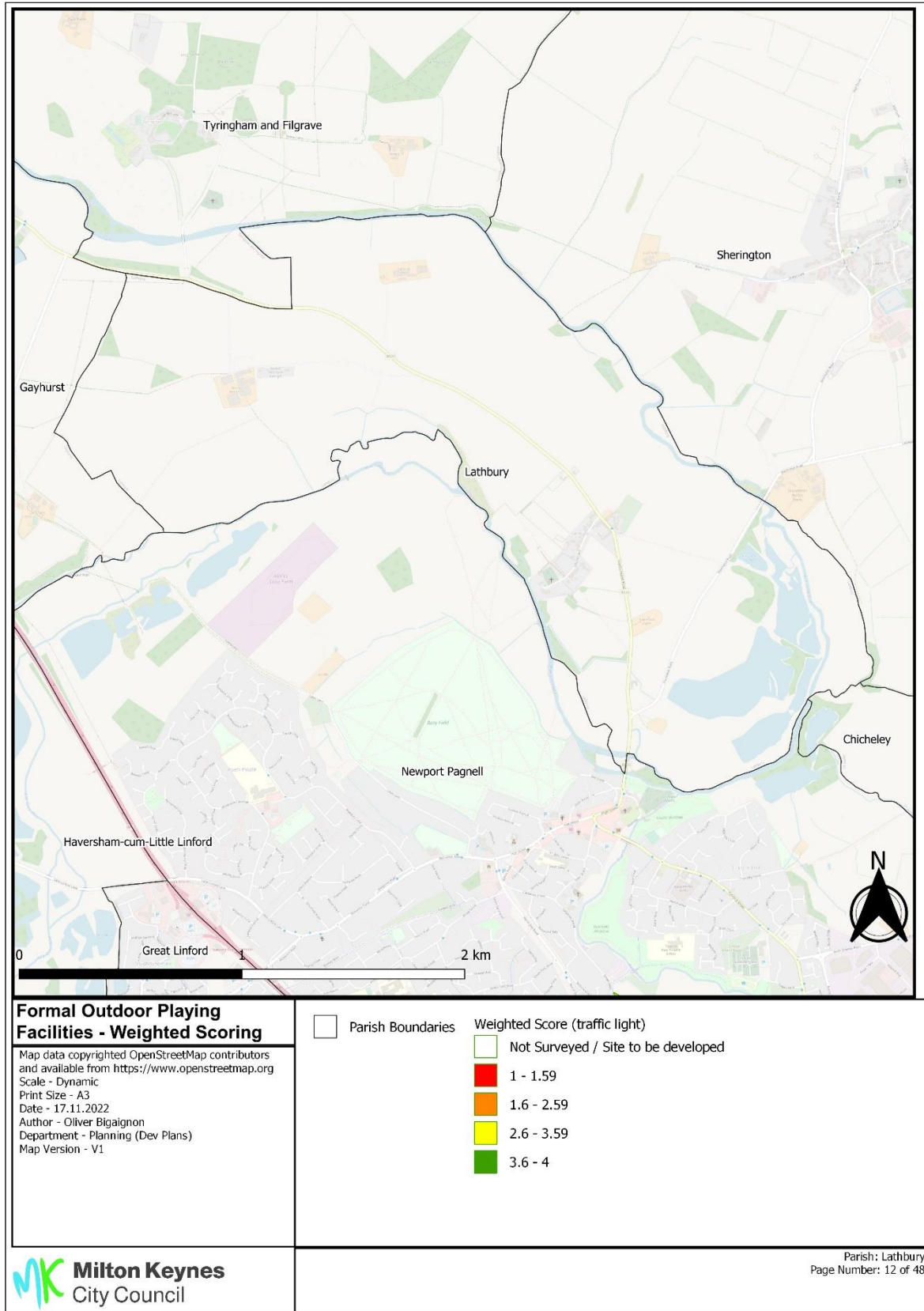


Formal Outdoor Playing Facilities - Weighted Scoring

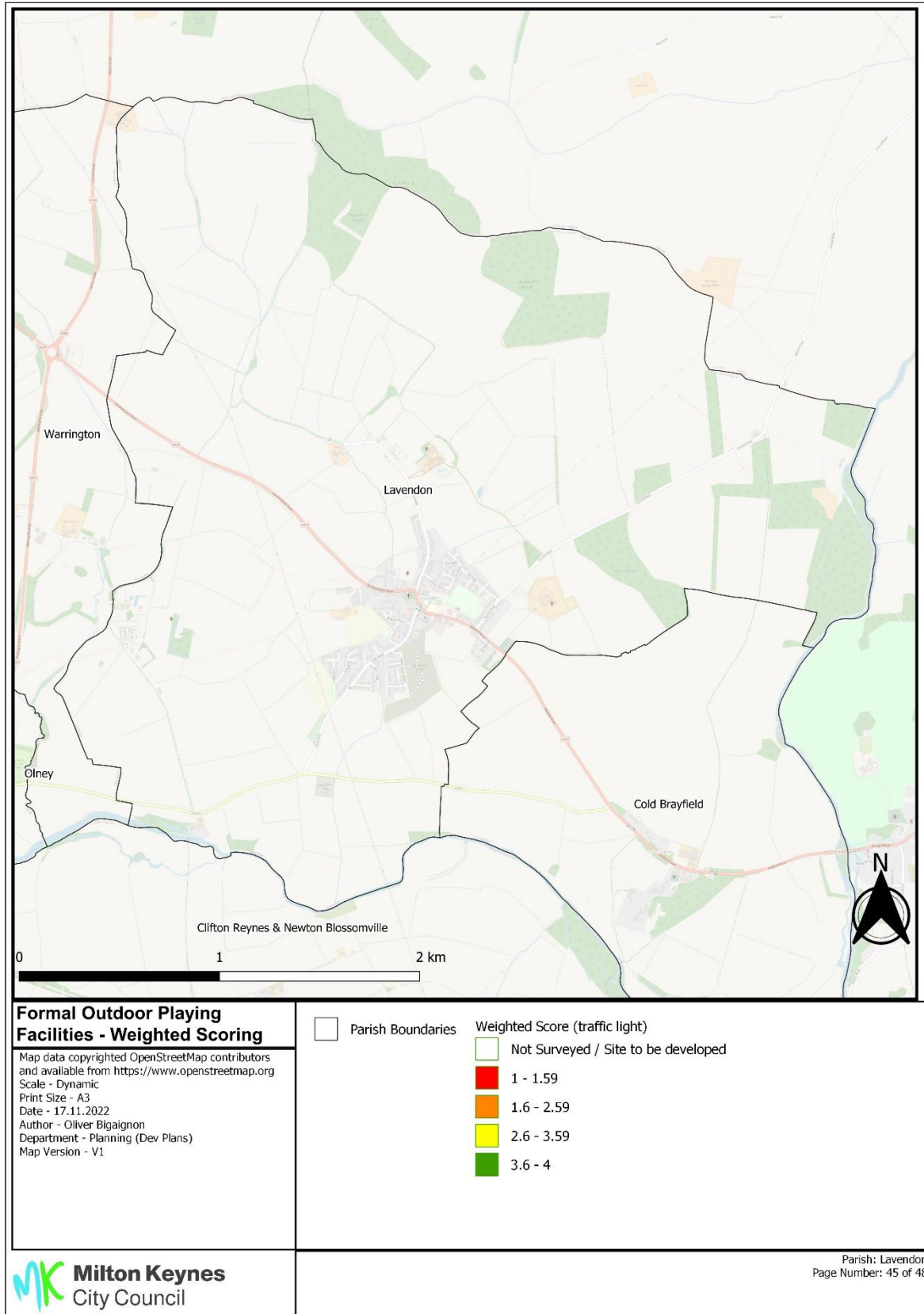
Map data copyrighted OpenStreetMap contributors and available from <https://www.openstreetmap.org>
 Scale - Dynamic
 Print Size - A3
 Date - 17.11.2022
 Author - Oliver Bigaignon
 Department - Planning (Dev Plans)
 Map Version - V1

- Parish Boundaries
- Not Surveyed / Site to be developed
- 1 - 1.59
- 1.6 - 2.59
- 2.6 - 3.59
- 3.6 - 4

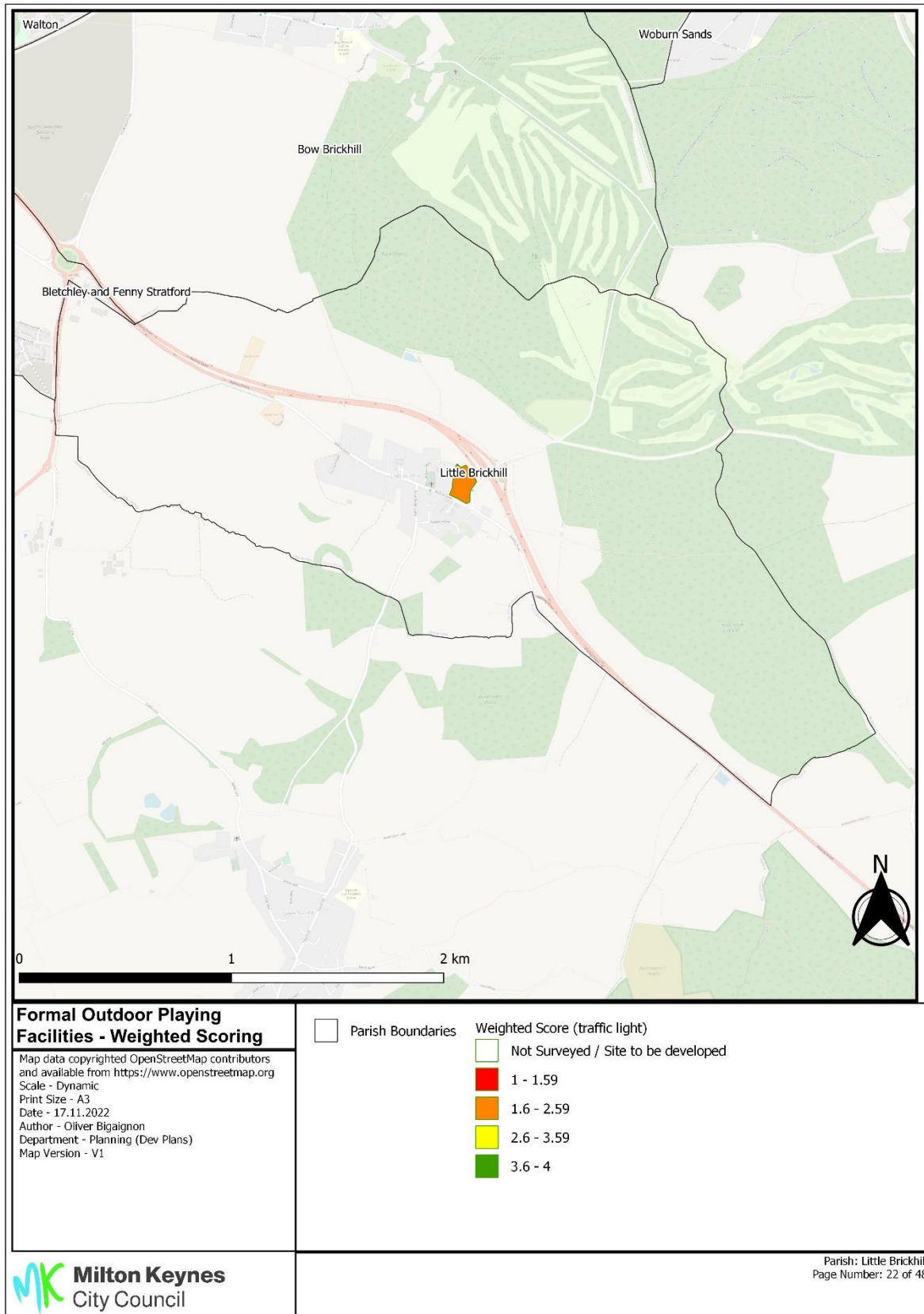
Annex 8 Open Spaces weighted score site visits 21-22 – Formal Outdoor Playing Fields



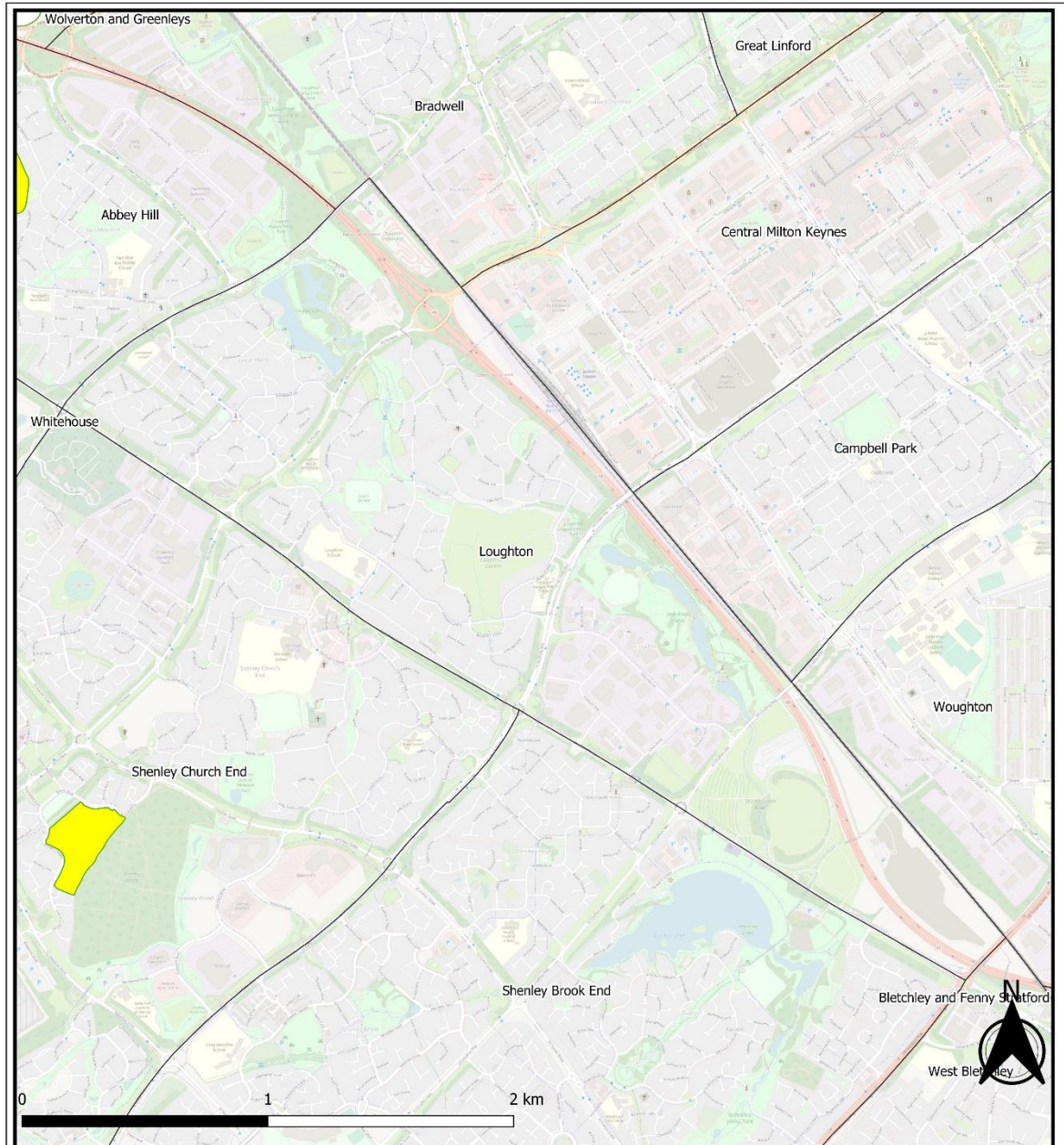
Annex 8 Open Spaces weighted score site visits 21-22 – Formal Outdoor Playing Fields



Annex 8 Open Spaces weighted score site visits 21-22 – Formal Outdoor Playing Fields



Annex 8 Open Spaces weighted score site visits 21-22 – Formal Outdoor Playing Fields



Formal Outdoor Playing Facilities - Weighted Scoring

Map data copyrighted OpenStreetMap contributors and available from <https://www.openstreetmap.org>
 Scale - Dynamic
 Print Size - A3
 Date - 17.11.2022
 Author - Oliver Bigaignon
 Department - Planning (Dev Plans)
 Map Version - V1

□ Parish Boundaries

Weighted Score (traffic light)

□ Not Surveyed / Site to be developed

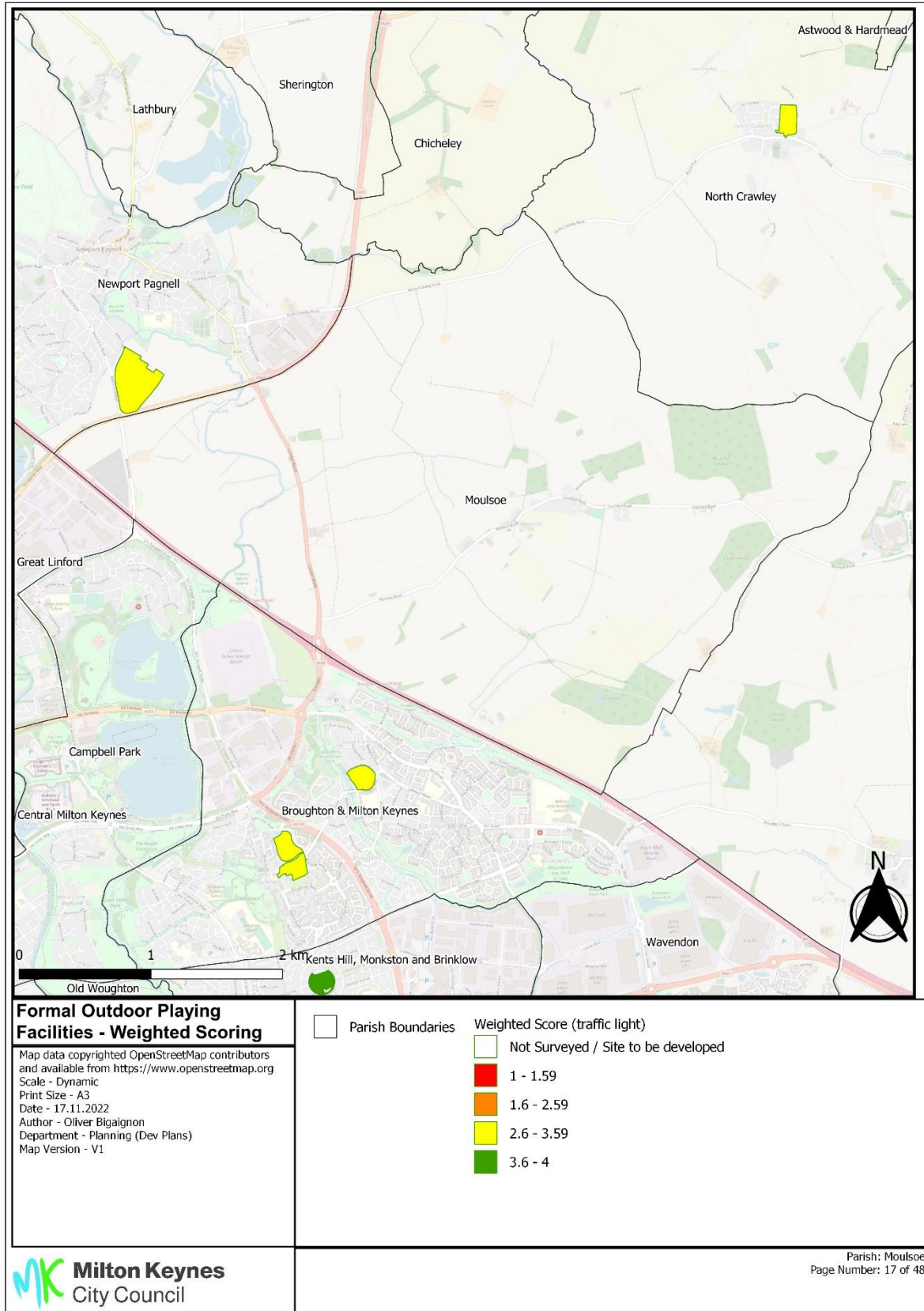
■ 1 - 1.59

■ 1.6 - 2.59

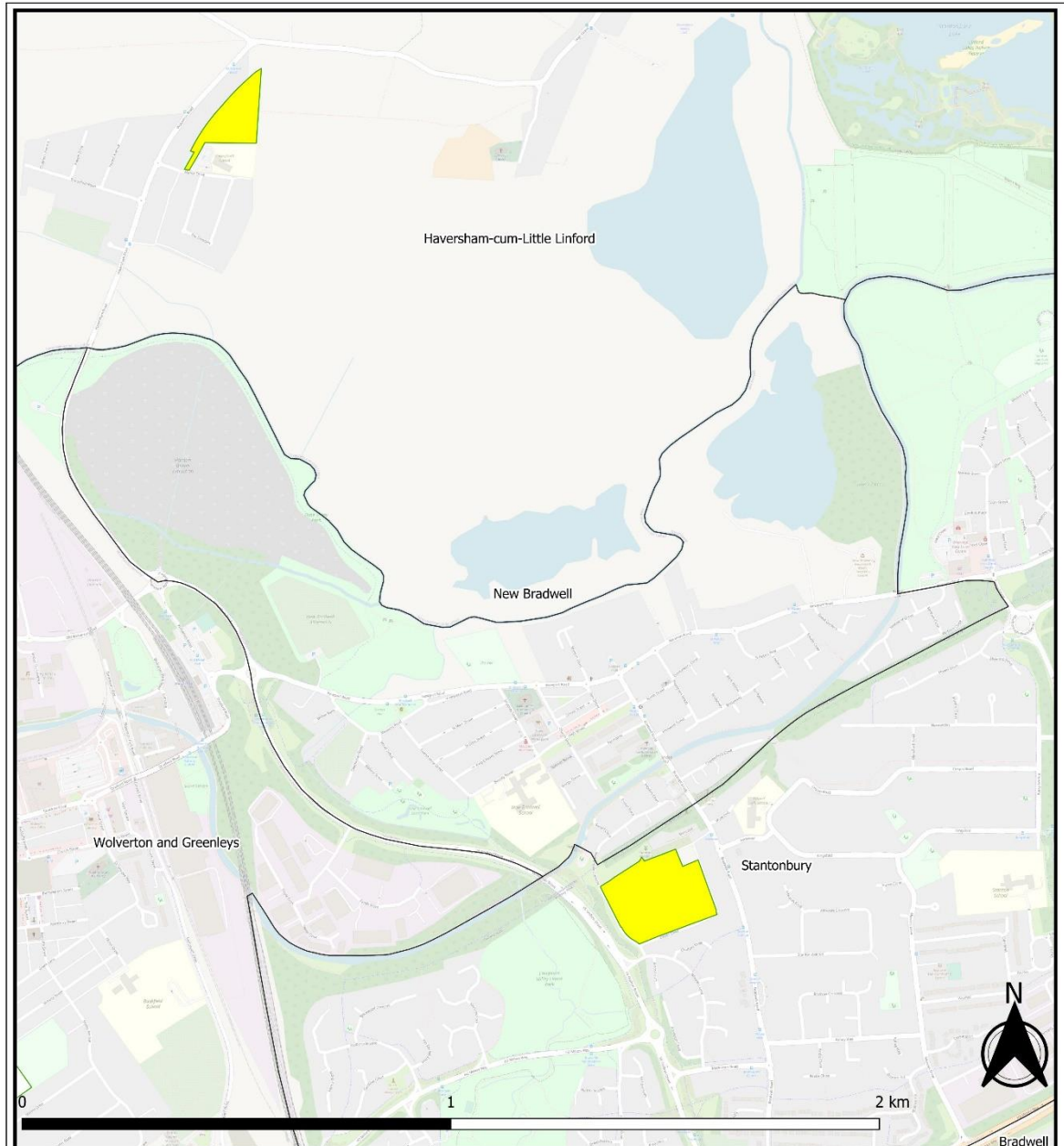
■ 2.6 - 3.59

■ 3.6 - 4

Annex 8 Open Spaces weighted score site visits 21-22 – Formal Outdoor Playing Fields



Annex 8 Open Spaces weighted score site visits 21-22 – Formal Outdoor Playing Fields



Formal Outdoor Playing Facilities - Weighted Scoring

Map data copyrighted OpenStreetMap contributors and available from <https://www.openstreetmap.org>
 Scale - Dynamic
 Print Size - A3
 Date - 17.11.2022
 Author - Oliver Bigaignon
 Department - Planning (Dev Plans)
 Map Version - V1

□ Parish Boundaries

Weighted Score (traffic light)

□ Not Surveyed / Site to be developed

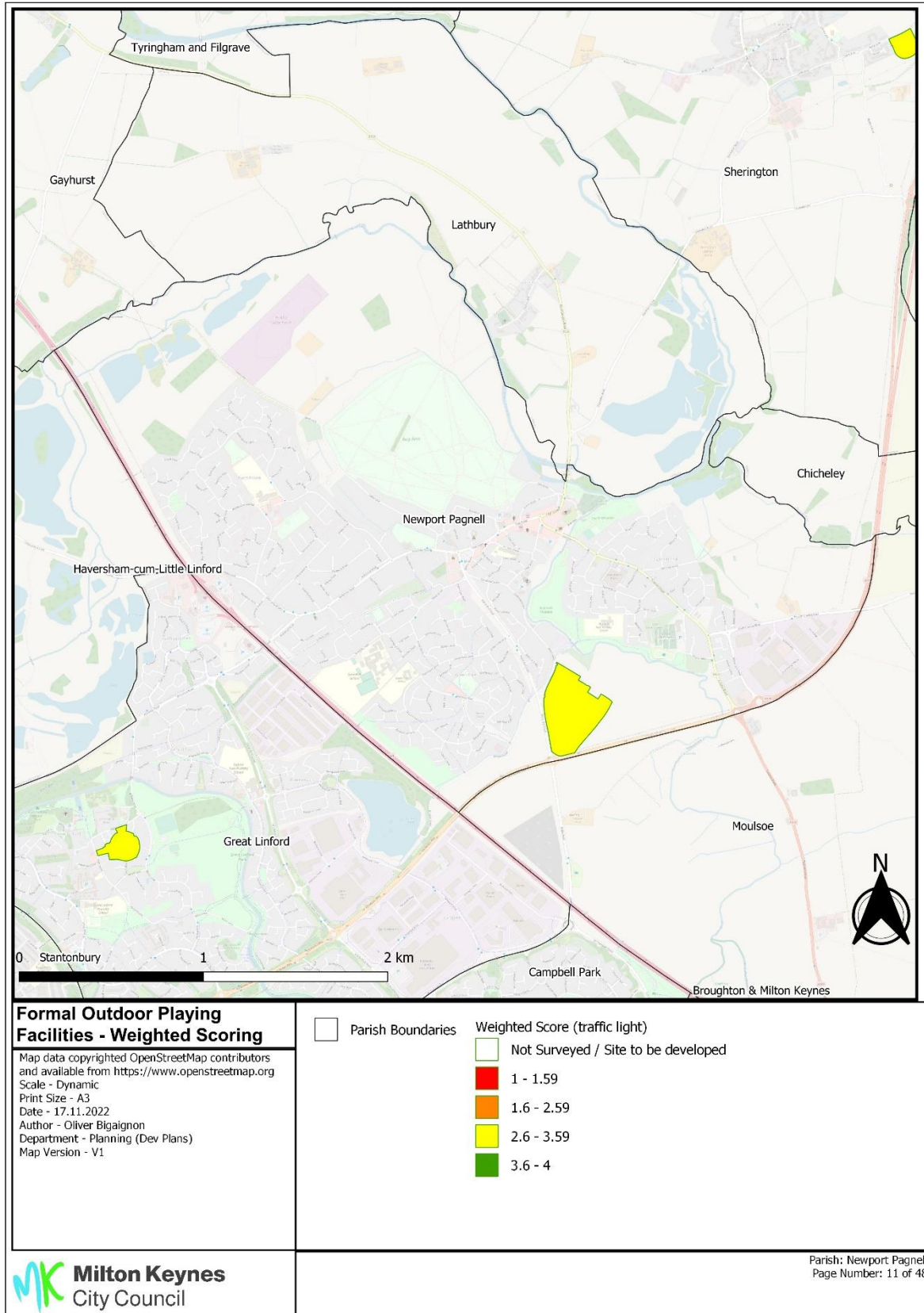
■ 1 - 1.59

■ 1.6 - 2.59

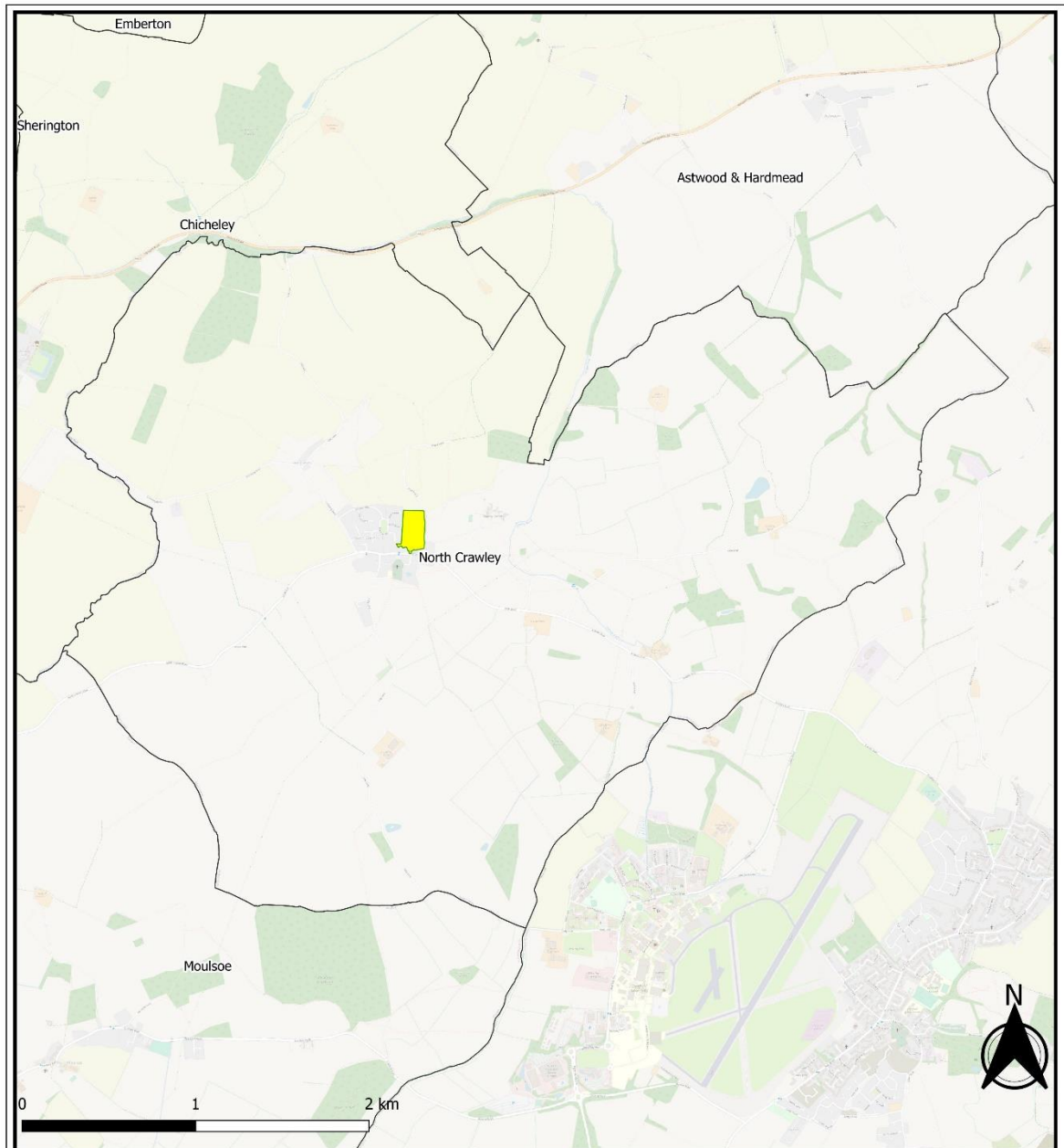
■ 2.6 - 3.59

■ 3.6 - 4

Annex 8 Open Spaces weighted score site visits 21-22 – Formal Outdoor Playing Fields



Annex 8 Open Spaces weighted score site visits 21-22 – Formal Outdoor Playing Fields





Formal Outdoor Playing Facilities - Weighted Scoring


Map data copyrighted OpenStreetMap contributors and available from <https://www.openstreetmap.org>
 Scale - Dynamic
 Print Size - A3
 Date - 17.11.2022
 Author - Oliver Bigaignon
 Department - Planning (Dev Plans)
 Map Version - V1


 Parish Boundaries

Weighted Score (traffic light)

 Not Surveyed / Site to be developed

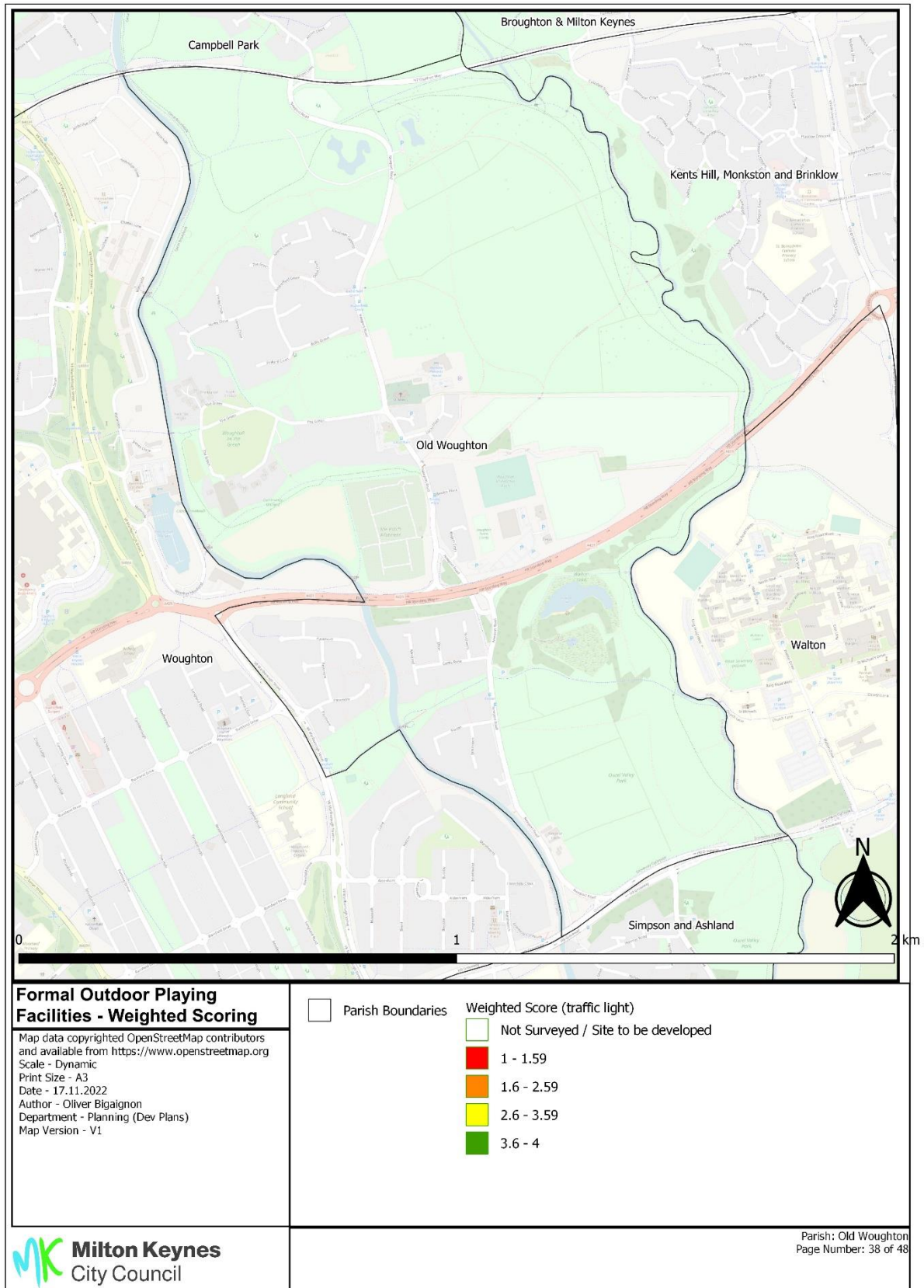
 1 - 1.59

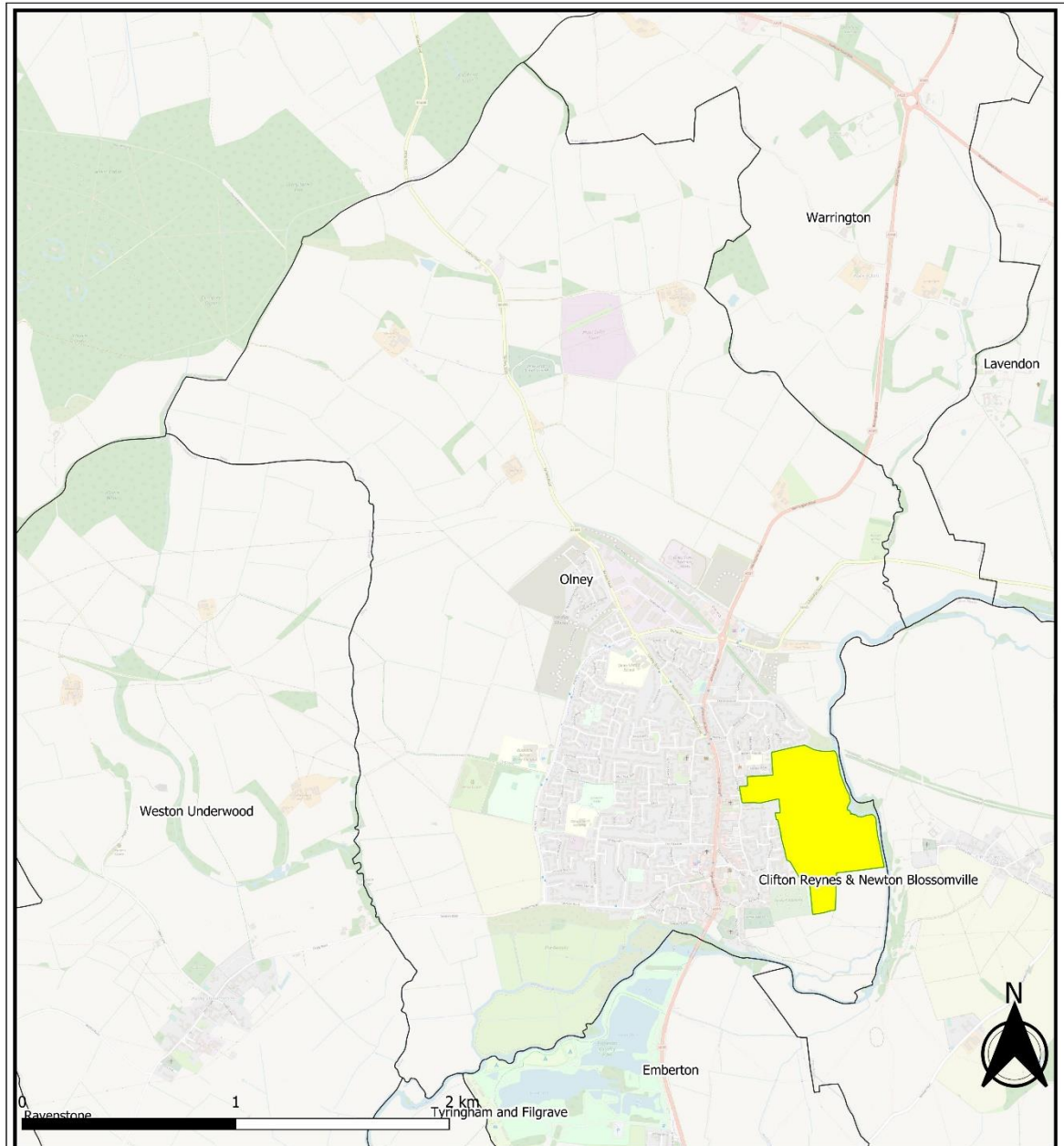
 1.6 - 2.59

 2.6 - 3.59

 3.6 - 4

Annex 8 Open Spaces weighted score site visits 21-22 – Formal Outdoor Playing Fields



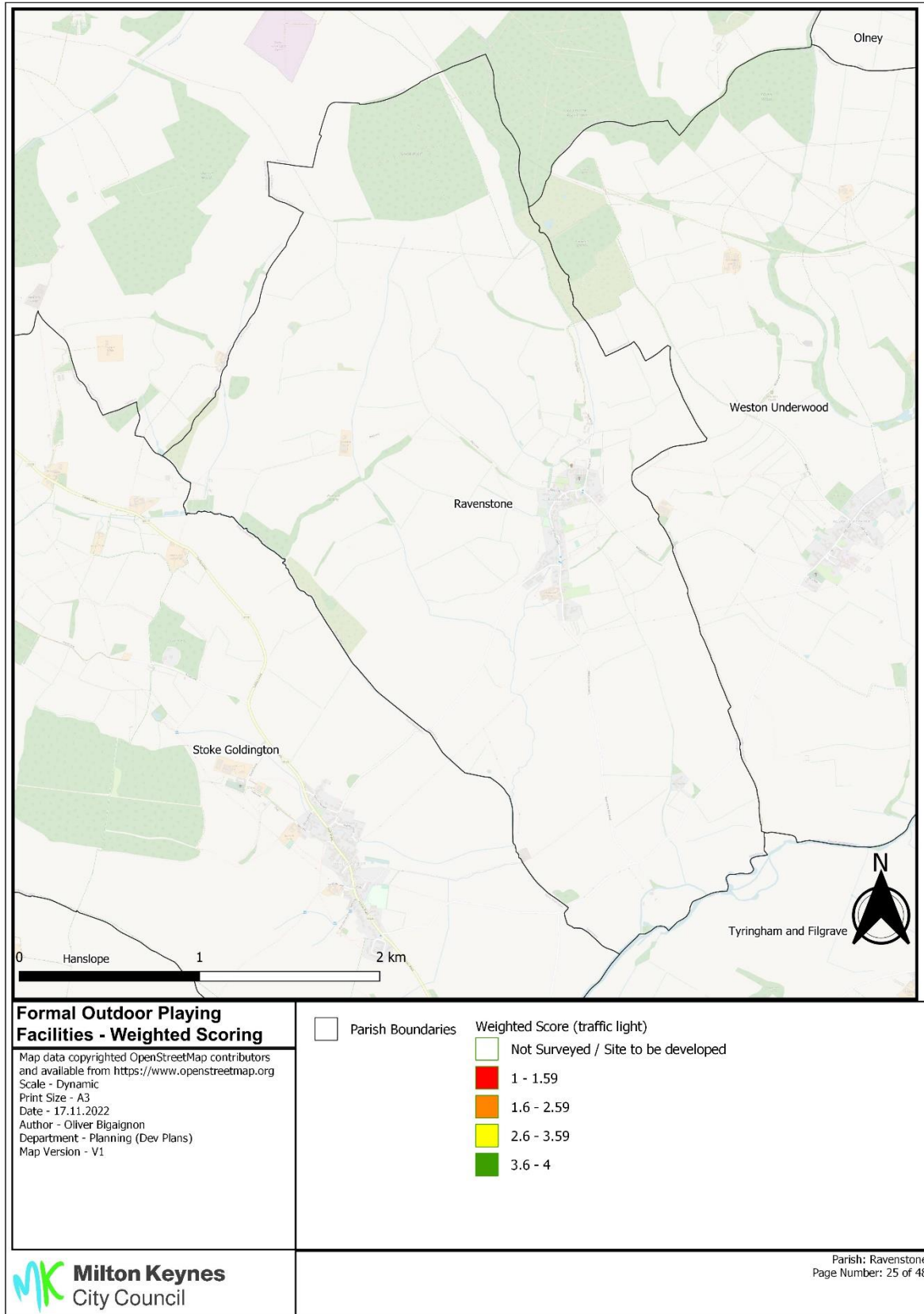


Formal Outdoor Playing Facilities - Weighted Scoring

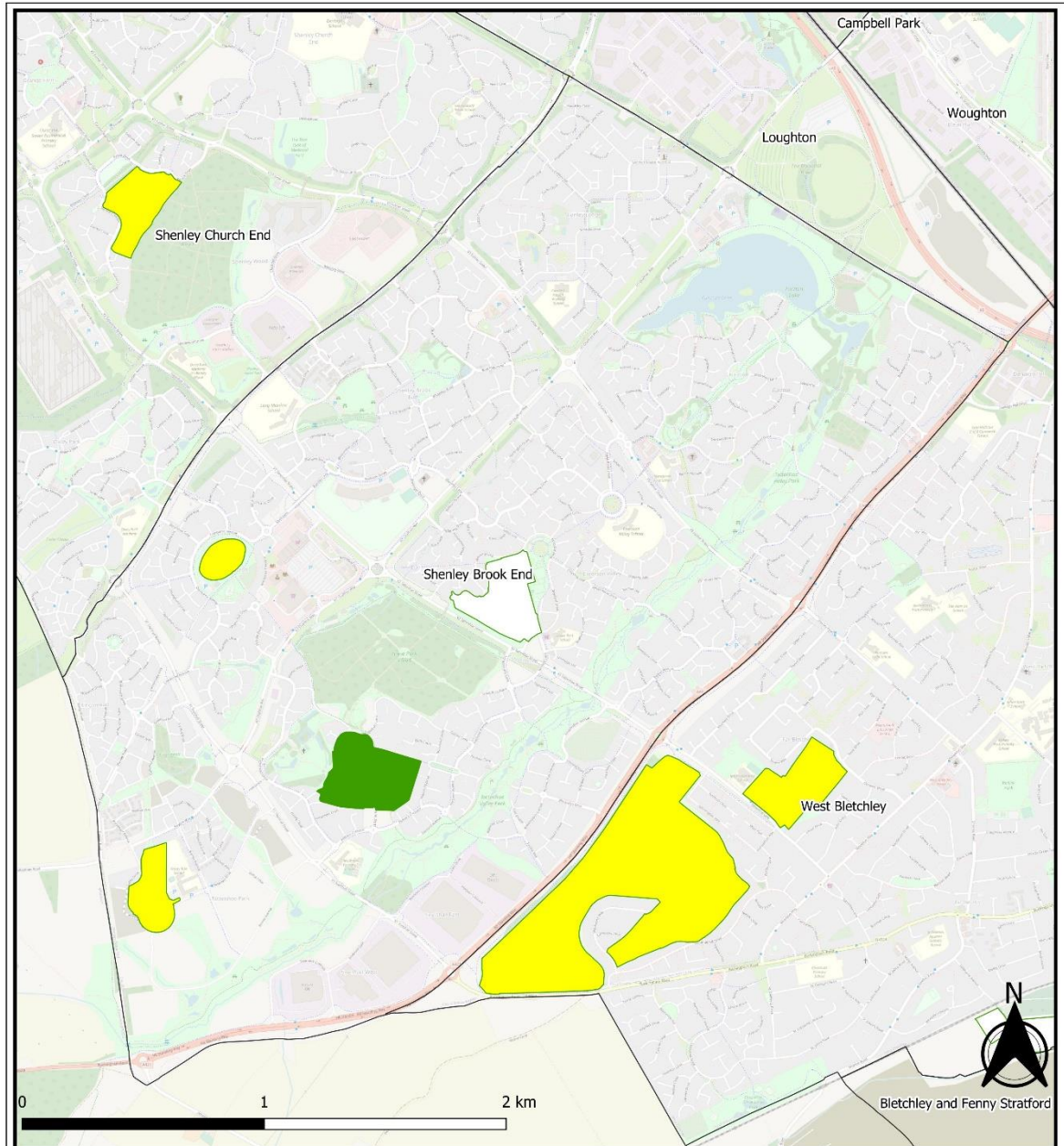
Map data copyrighted OpenStreetMap contributors and available from <https://www.openstreetmap.org>
 Scale - Dynamic
 Print Size - A3
 Date - 17.11.2022
 Author - Oliver Bigaignon
 Department - Planning (Dev Plans)
 Map Version - V1

- Parish Boundaries
- Weighted Score (traffic light)
- 1 - 1.59
- 1.6 - 2.59
- 2.6 - 3.59
- 3.6 - 4

Annex 8 Open Spaces weighted score site visits 21-22 – Formal Outdoor Playing Fields



Annex 8 Open Spaces weighted score site visits 21-22 – Formal Outdoor Playing Fields





Formal Outdoor Playing Facilities - Weighted Scoring


Map data copyrighted OpenStreetMap contributors and available from <https://www.openstreetmap.org>
 Scale - Dynamic
 Print Size - A3
 Date - 17.11.2022
 Author - Oliver Bigaignon
 Department - Planning (Dev Plans)
 Map Version - V1


 Parish Boundaries

Weighted Score (traffic light)

 Not Surveyed / Site to be developed

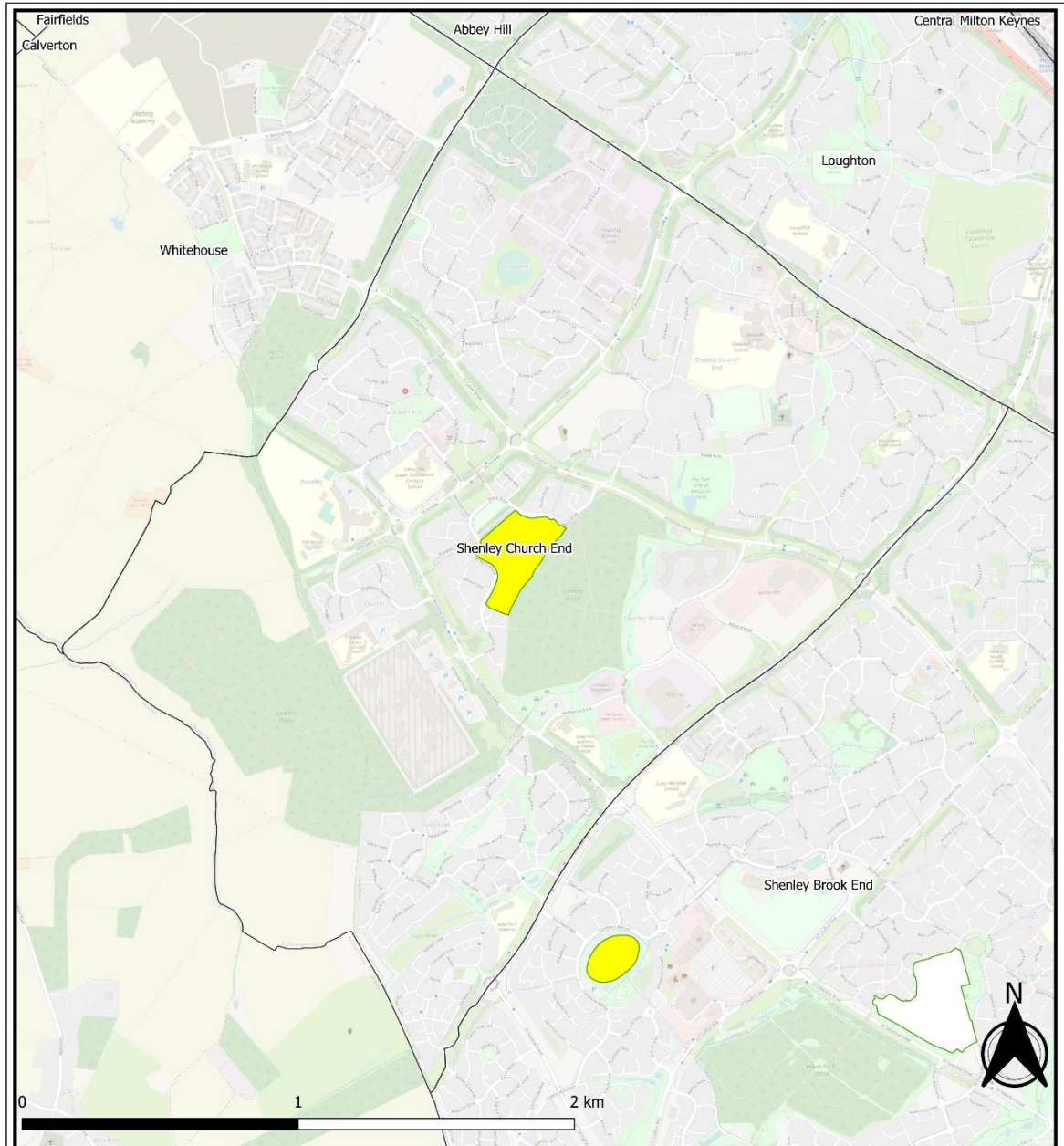
 1 - 1.59

 1.6 - 2.59

 2.6 - 3.59

 3.6 - 4

Annex 8 Open Spaces weighted score site visits 21-22 – Formal Outdoor Playing Fields





Formal Outdoor Playing Facilities - Weighted Scoring


Map data copyrighted OpenStreetMap contributors and available from <https://www.openstreetmap.org>
 Scale - Dynamic
 Print Size - A3
 Date - 17.11.2022
 Author - Oliver Bigaignon
 Department - Planning (Dev Plans)
 Map Version - V1


 Parish Boundaries

Weighted Score (traffic light)

 Not Surveyed / Site to be developed

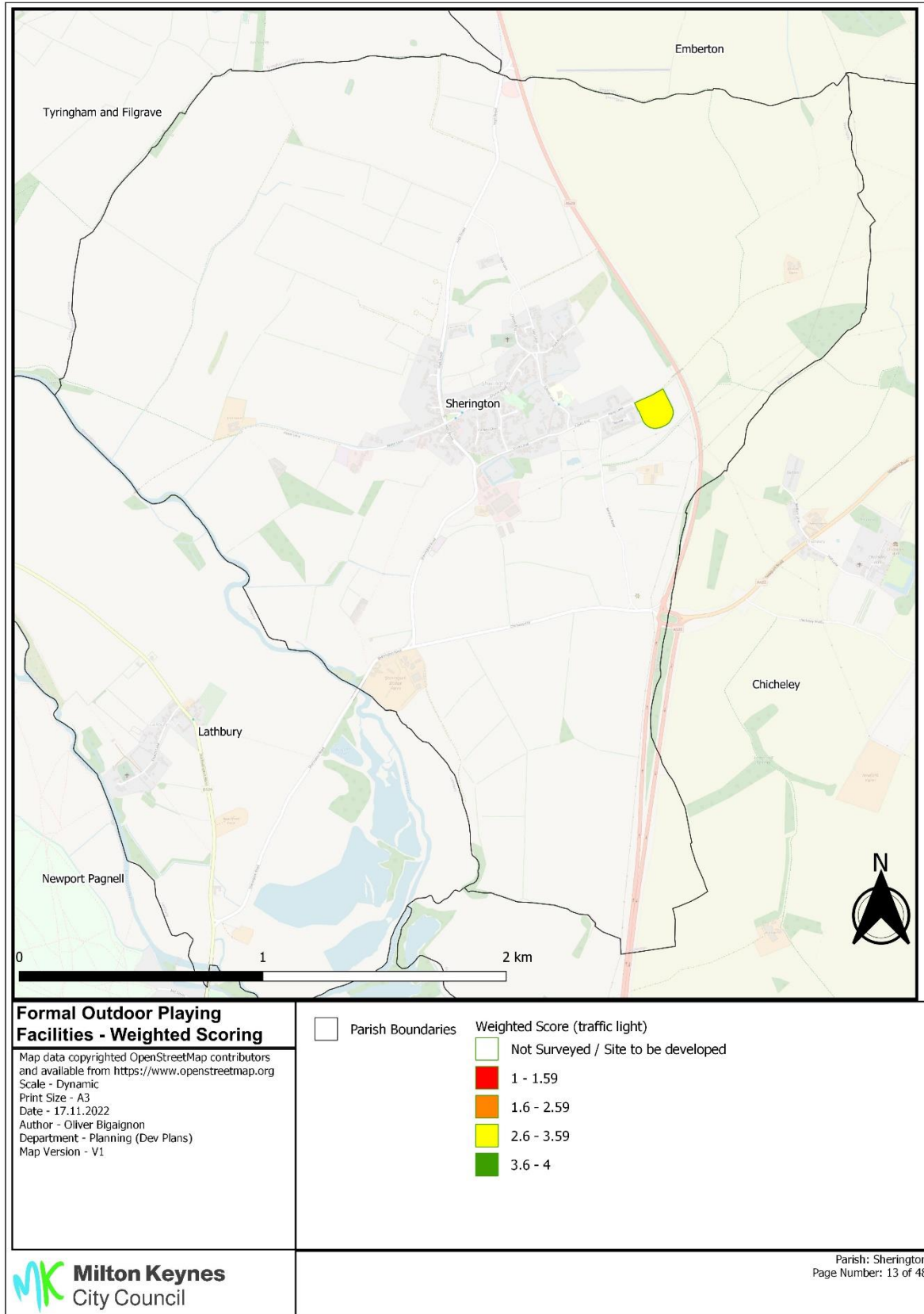
 1 - 1.59

 1.6 - 2.59

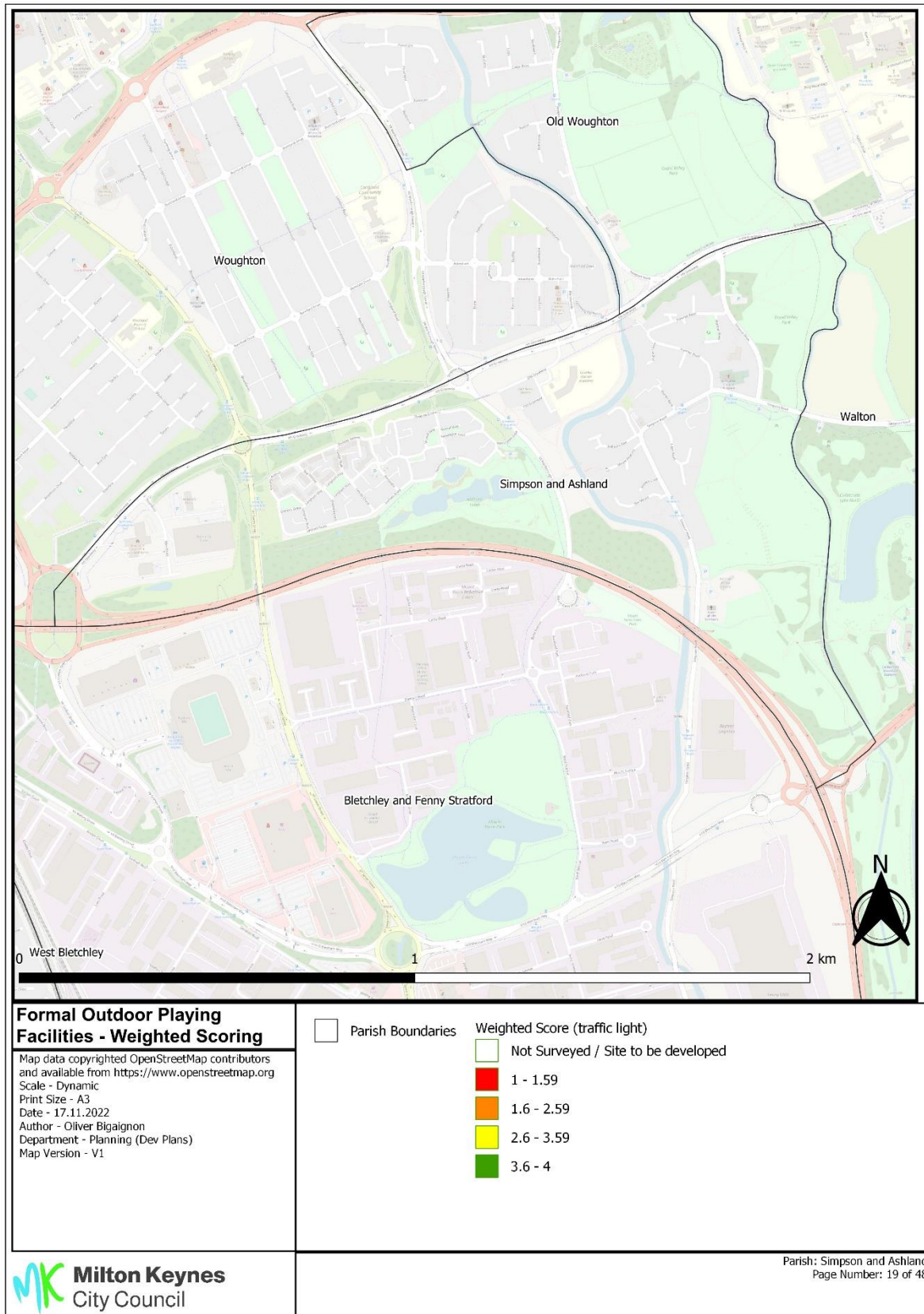
 2.6 - 3.59

 3.6 - 4

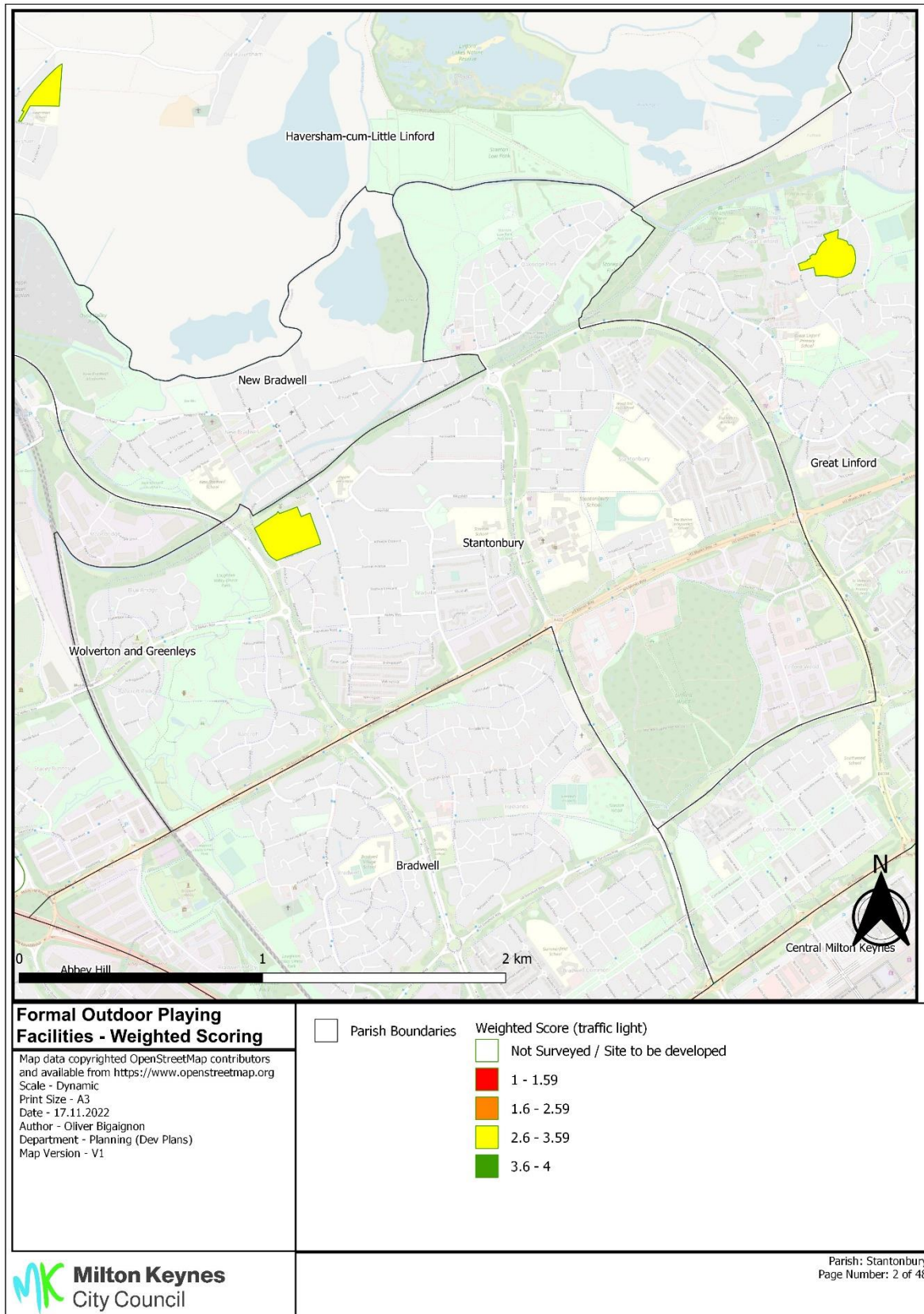
Annex 8 Open Spaces weighted score site visits 21-22 – Formal Outdoor Playing Fields

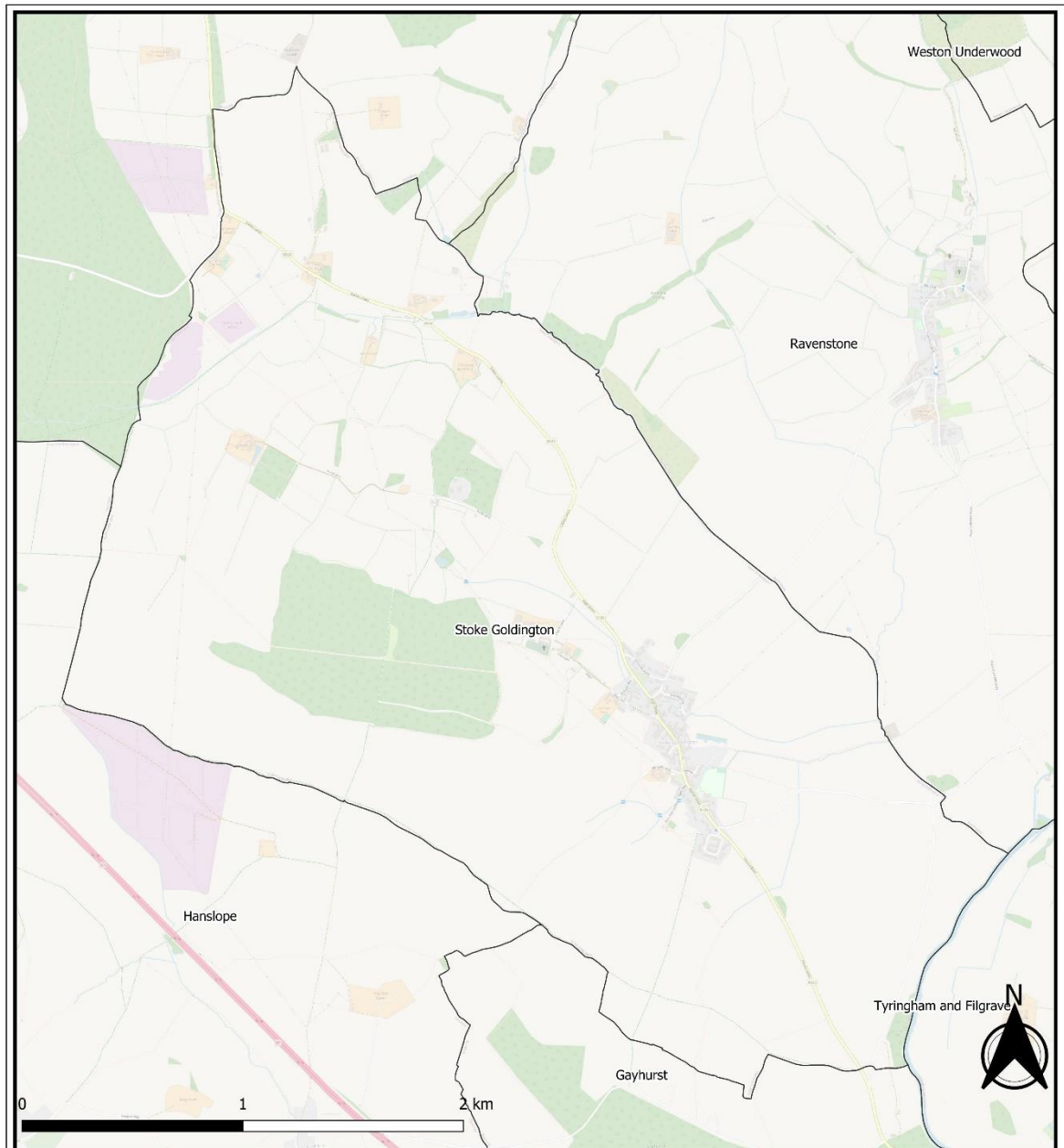


Annex 8 Open Spaces weighted score site visits 21-22 – Formal Outdoor Playing Fields



Annex 8 Open Spaces weighted score site visits 21-22 – Formal Outdoor Playing Fields







Formal Outdoor Playing Facilities - Weighted Scoring


Map data copyrighted OpenStreetMap contributors and available from <https://www.openstreetmap.org>
 Scale - Dynamic
 Print Size - A3
 Date - 17.11.2022
 Author - Oliver Bigaignon
 Department - Planning (Dev Plans)
 Map Version - V1

 Parish Boundaries

Weighted Score (traffic light)

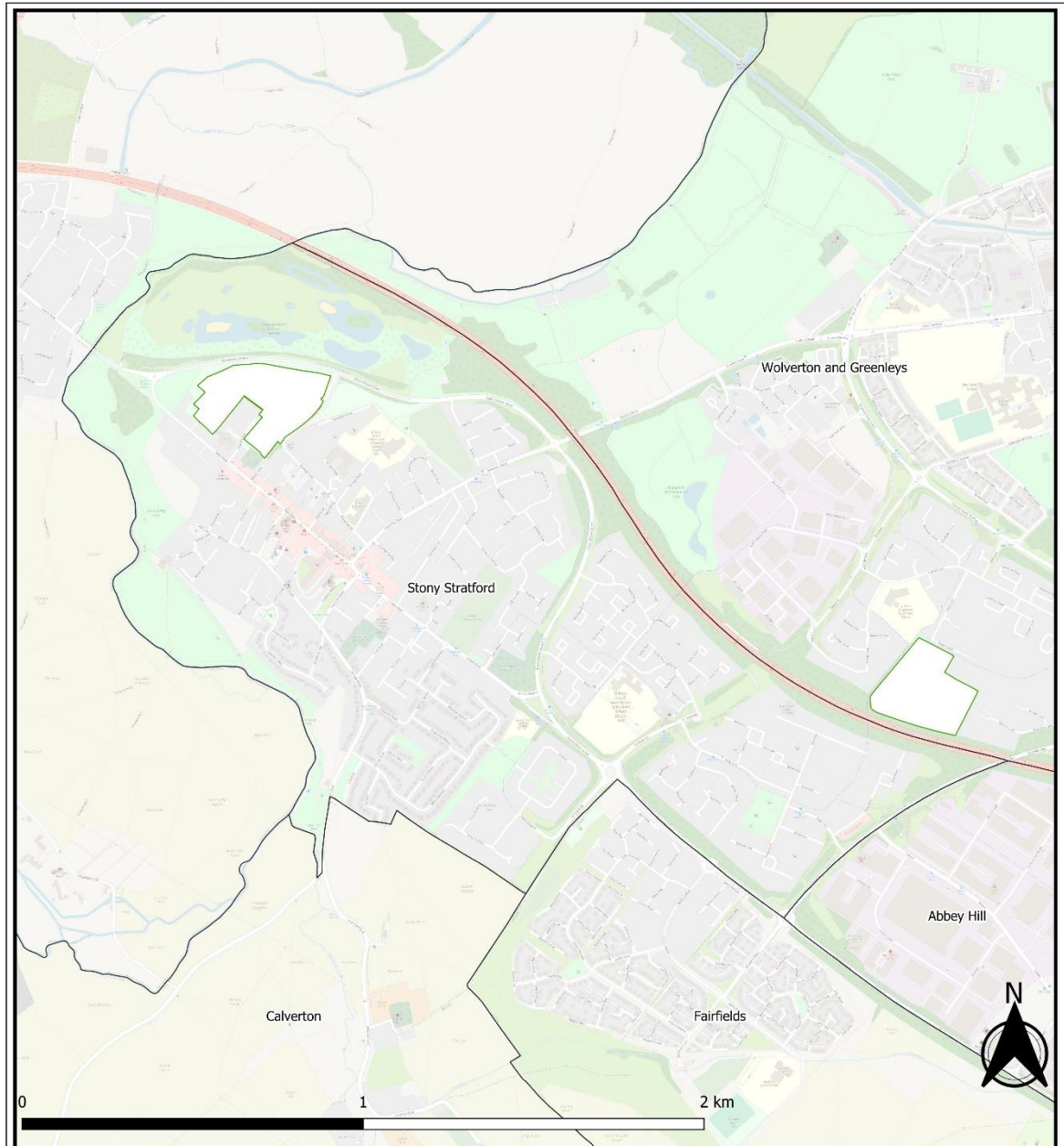
 Not Surveyed / Site to be developed

 1 - 1.59

 1.6 - 2.59

 2.6 - 3.59

 3.6 - 4





Formal Outdoor Playing Facilities - Weighted Scoring


Map data copyrighted OpenStreetMap contributors and available from <https://www.openstreetmap.org>
 Scale - Dynamic
 Print Size - A3
 Date - 17.11.2022
 Author - Oliver Bigaignon
 Department - Planning (Dev Plans)
 Map Version - V1


 Parish Boundaries

Weighted Score (traffic light)

 Not Surveyed / Site to be developed

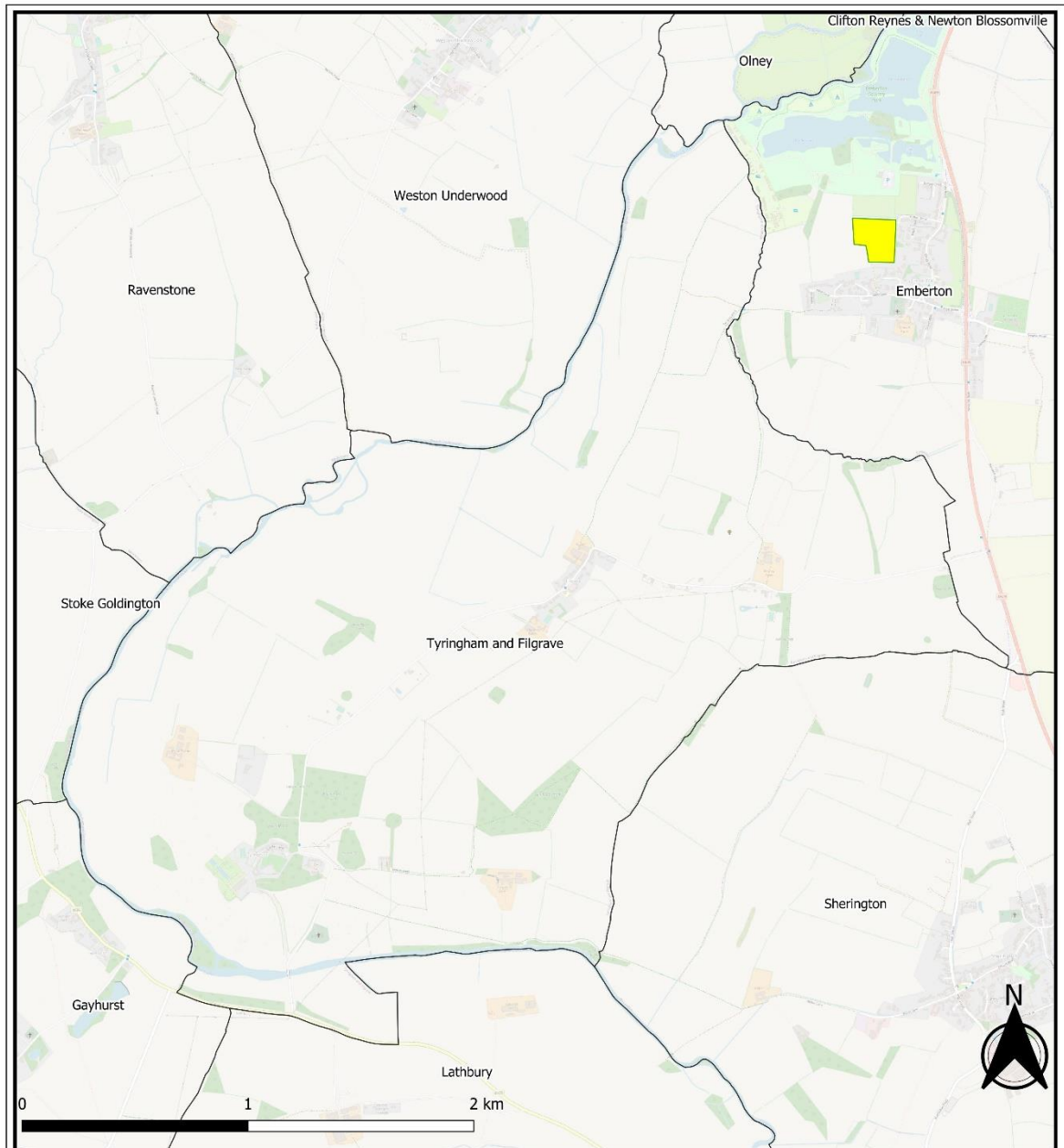
 1 - 1.59

 1.6 - 2.59

 2.6 - 3.59

 3.6 - 4

Annex 8 Open Spaces weighted score site visits 21-22 – Formal Outdoor Playing Fields





Formal Outdoor Playing Facilities - Weighted Scoring


Map data copyrighted OpenStreetMap contributors and available from <https://www.openstreetmap.org>
 Scale - Dynamic
 Print Size - A3
 Date - 17.11.2022
 Author - Oliver Bigaignon
 Department - Planning (Dev Plans)
 Map Version - V1


 Parish Boundaries

Weighted Score (traffic light)

 Not Surveyed / Site to be developed

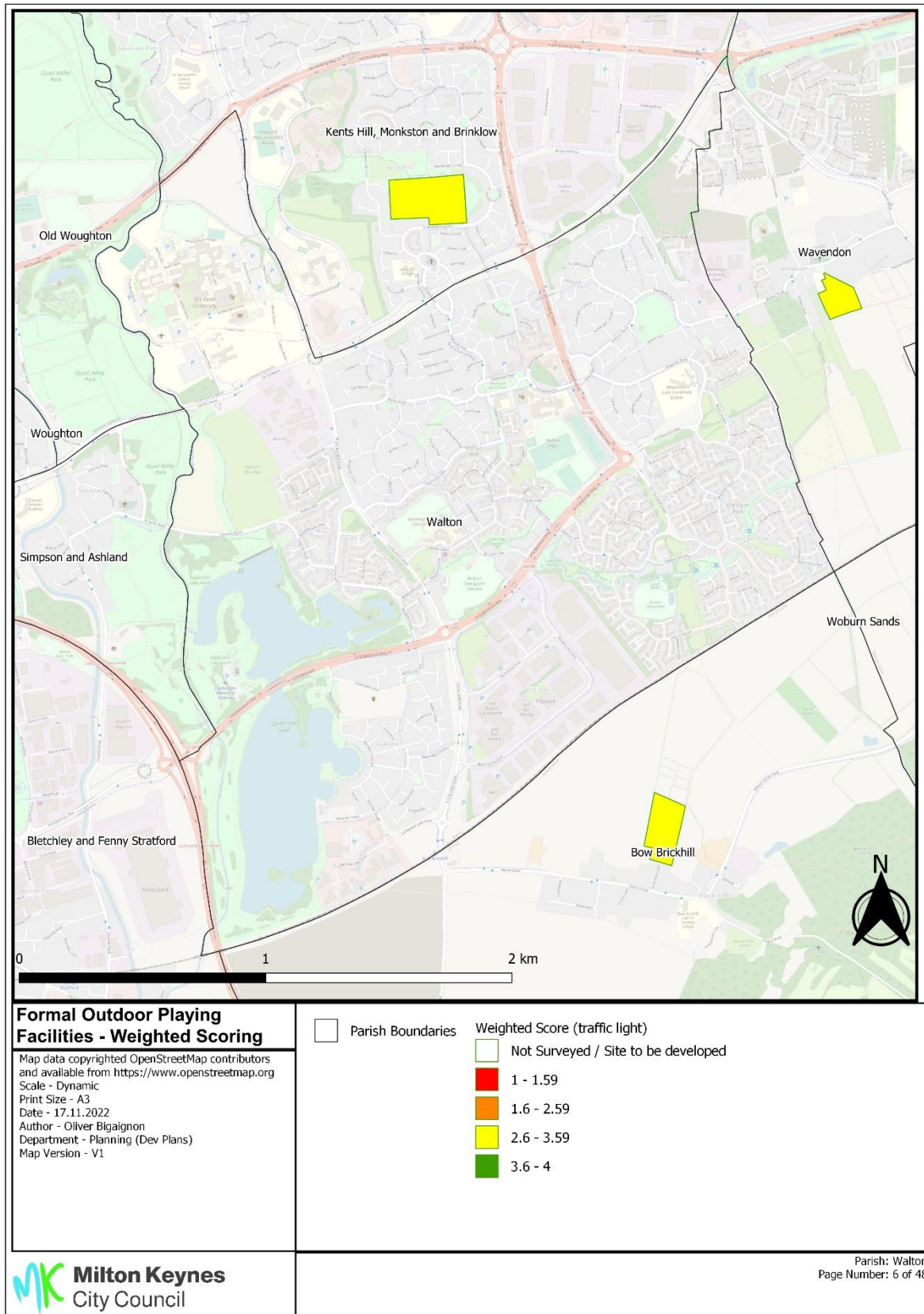
 1 - 1.59

 1.6 - 2.59

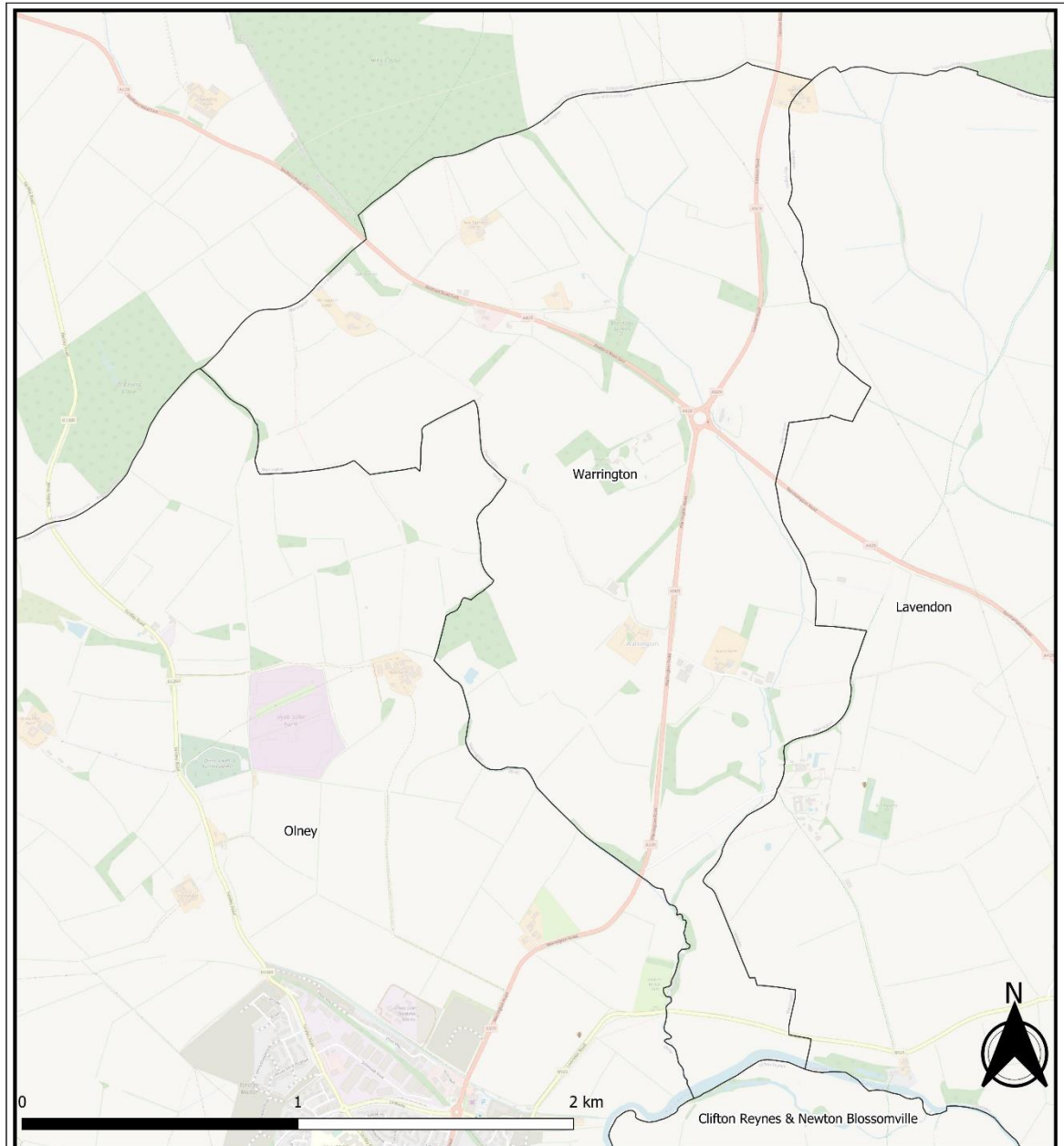
 2.6 - 3.59

 3.6 - 4

Annex 8 Open Spaces weighted score site visits 21-22 – Formal Outdoor Playing Fields



Annex 8 Open Spaces weighted score site visits 21-22 – Formal Outdoor Playing Fields



Formal Outdoor Playing Facilities - Weighted Scoring

Map data copyrighted OpenStreetMap contributors and available from <https://www.openstreetmap.org>
 Scale - Dynamic
 Print Size - A3
 Date - 17.11.2022
 Author - Oliver Bigaignon
 Department - Planning (Dev Plans)
 Map Version - V1

Parish Boundaries

Weighted Score (traffic light)

Not Surveyed / Site to be developed

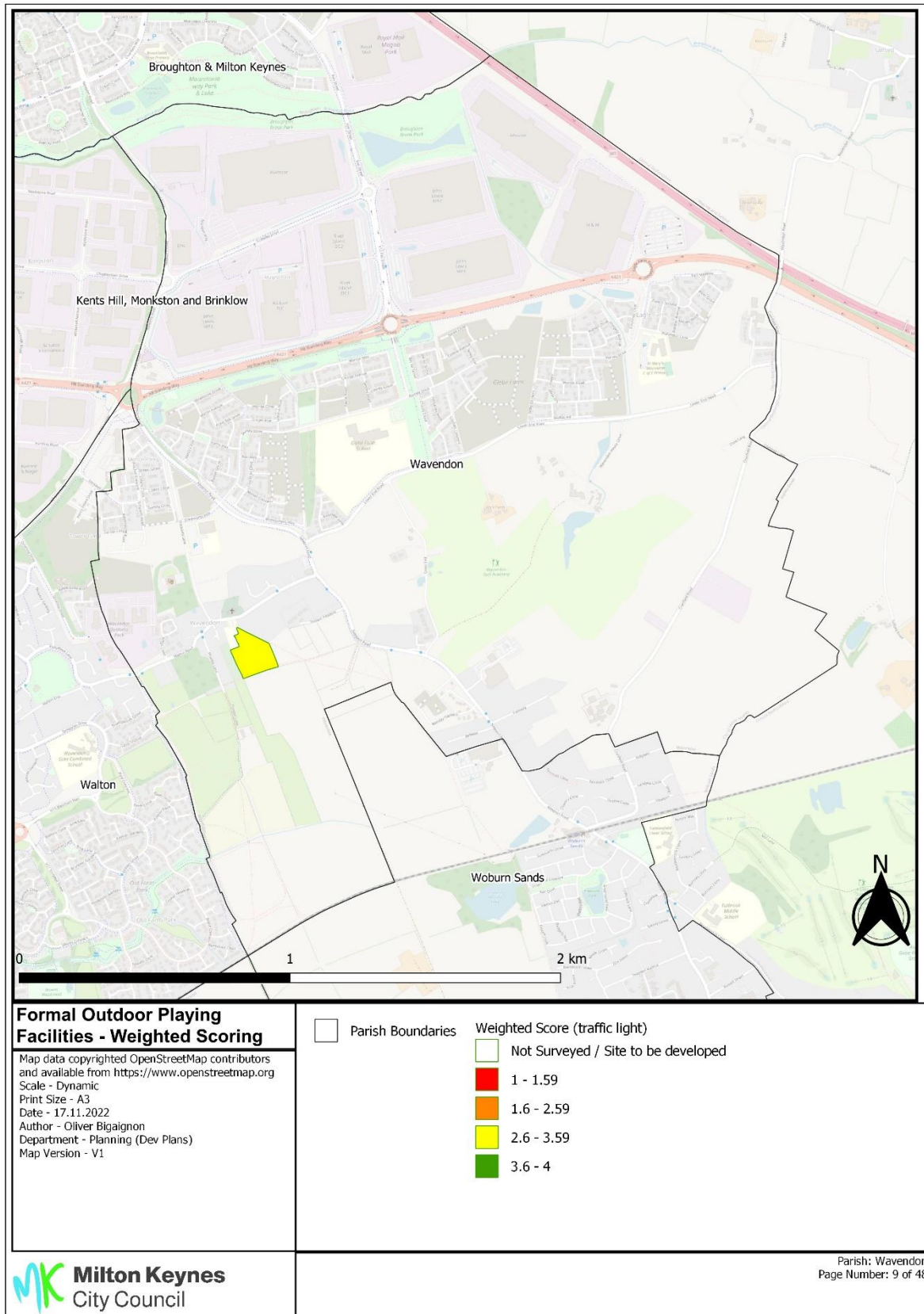
1 - 1.59

1.6 - 2.59

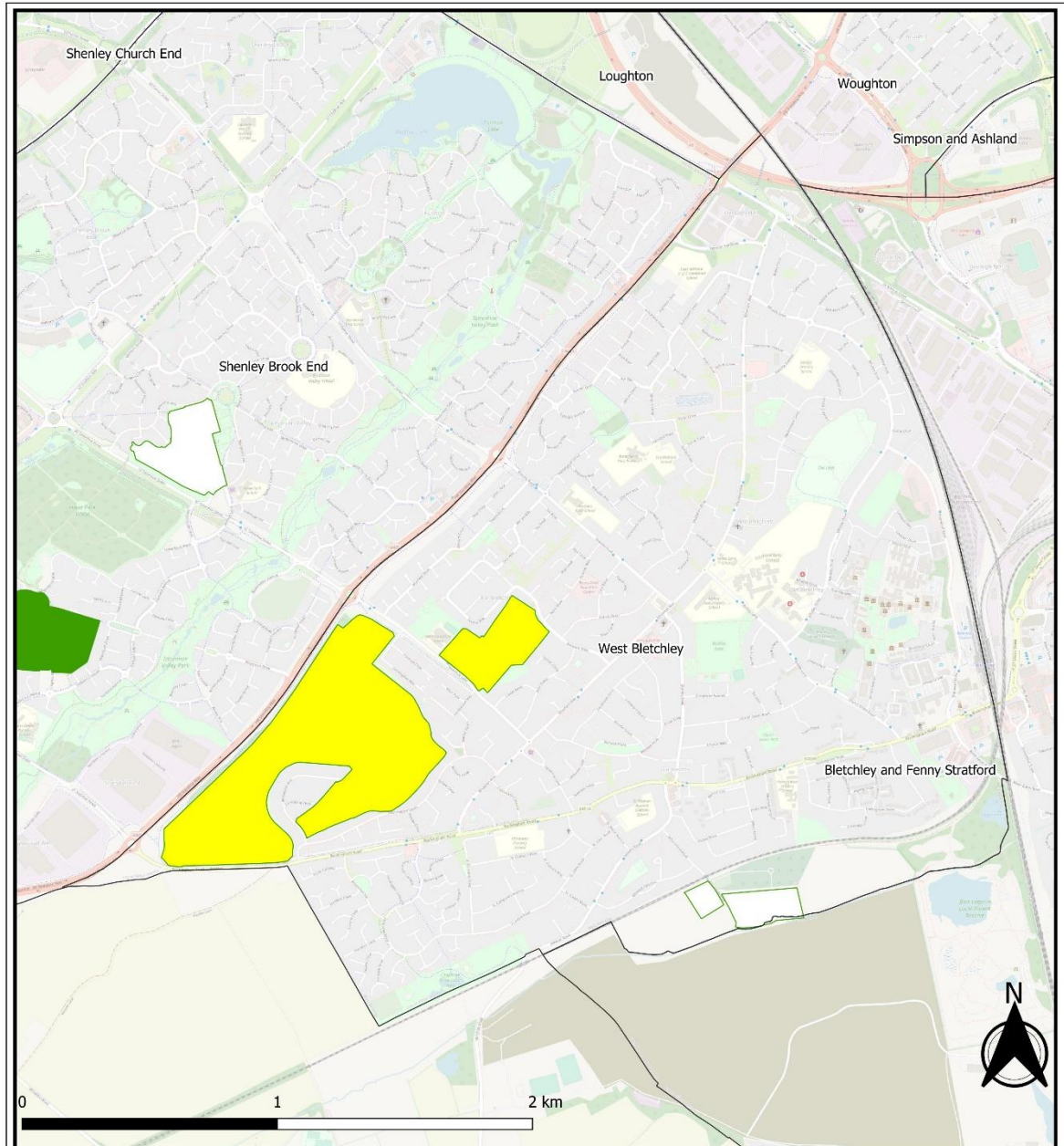
2.6 - 3.59

3.6 - 4

Annex 8 Open Spaces weighted score site visits 21-22 – Formal Outdoor Playing Fields



Annex 8 Open Spaces weighted score site visits 21-22 – Formal Outdoor Playing Fields



Formal Outdoor Playing Facilities - Weighted Scoring

Map data copyrighted OpenStreetMap contributors and available from <https://www.openstreetmap.org>
 Scale - Dynamic
 Print Size - A3
 Date - 17.11.2022
 Author - Oliver Bigaignon
 Department - Planning (Dev Plans)
 Map Version - V1

Parish Boundaries

Weighted Score (traffic light)

Not Surveyed / Site to be developed

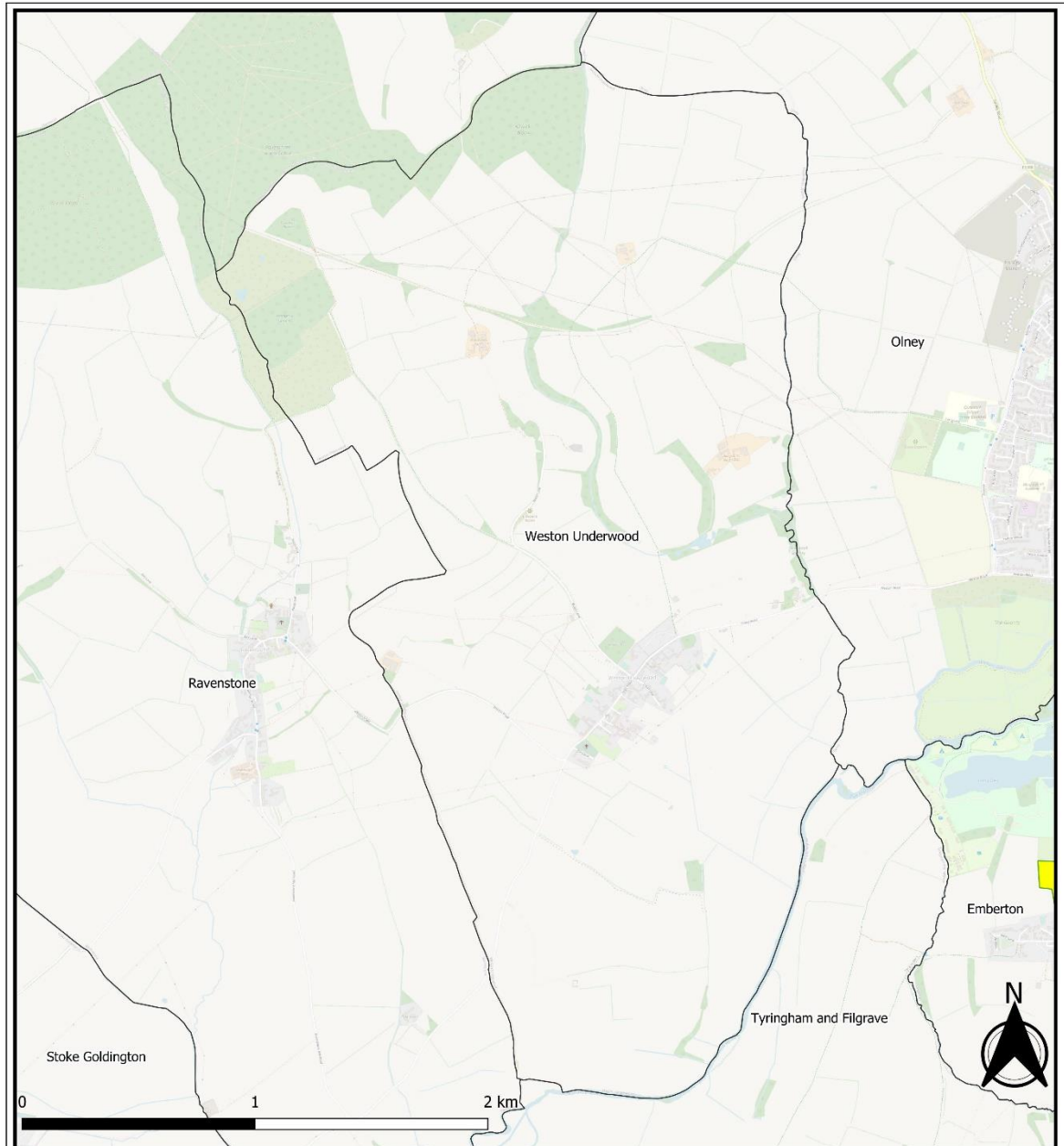
1 - 1.59

1.6 - 2.59

2.6 - 3.59

3.6 - 4

Annex 8 Open Spaces weighted score site visits 21-22 – Formal Outdoor Playing Fields



Formal Outdoor Playing Facilities - Weighted Scoring

Map data copyrighted OpenStreetMap contributors and available from <https://www.openstreetmap.org>
 Scale - Dynamic
 Print Size - A3
 Date - 17.11.2022
 Author - Oliver Bigaignon
 Department - Planning (Dev Plans)
 Map Version - V1

□ Parish Boundaries

Weighted Score (traffic light)

□ Not Surveyed / Site to be developed

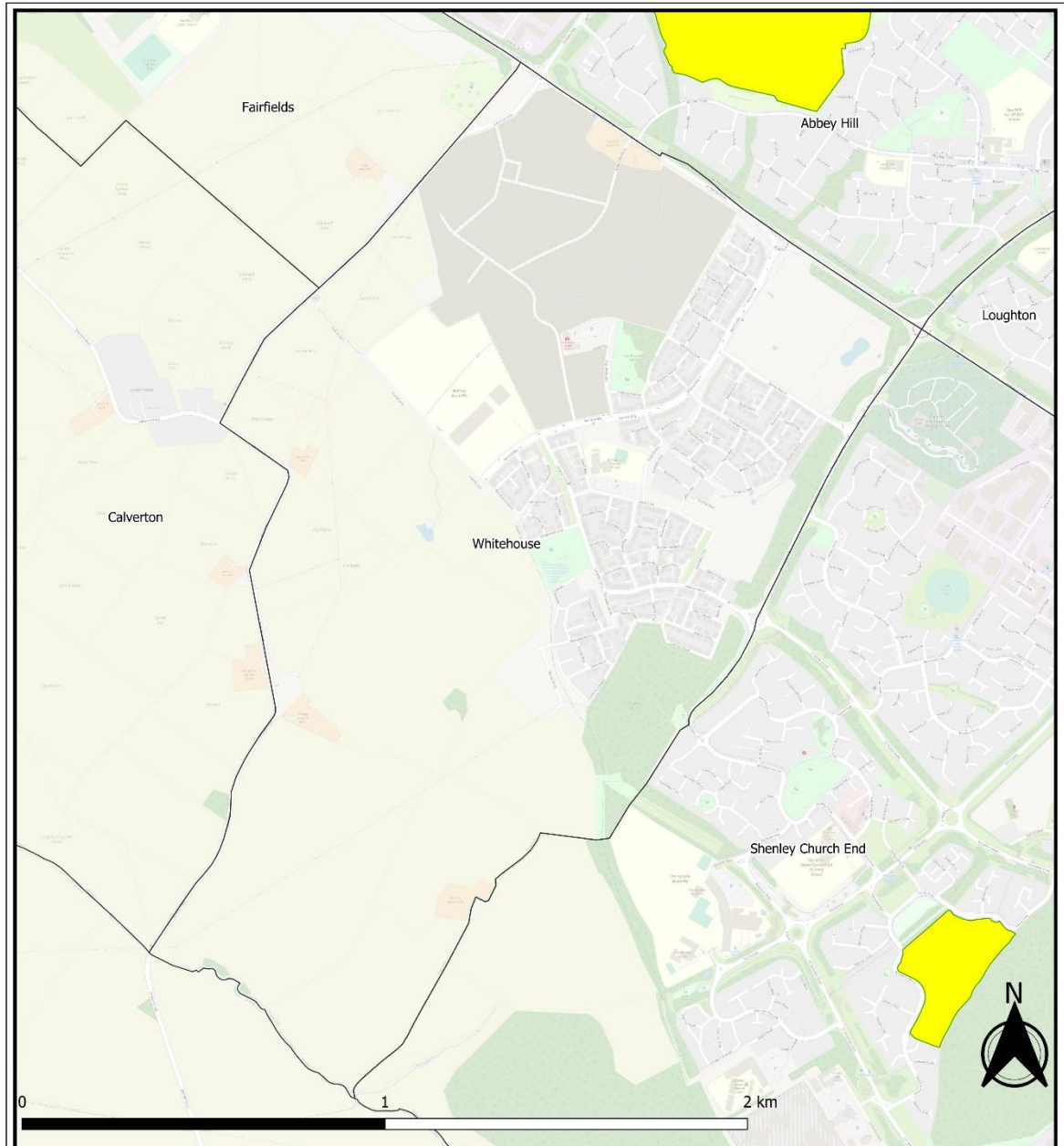
■ 1 - 1.59

■ 1.6 - 2.59

■ 2.6 - 3.59

■ 3.6 - 4

Annex 8 Open Spaces weighted score site visits 21-22 – Formal Outdoor Playing Fields





Formal Outdoor Playing Facilities - Weighted Scoring


Map data copyrighted OpenStreetMap contributors and available from <https://www.openstreetmap.org>
 Scale - Dynamic
 Print Size - A3
 Date - 17.11.2022
 Author - Oliver Bigaignon
 Department - Planning (Dev Plans)
 Map Version - V1


 Parish Boundaries

Weighted Score (traffic light)

 Not Surveyed / Site to be developed

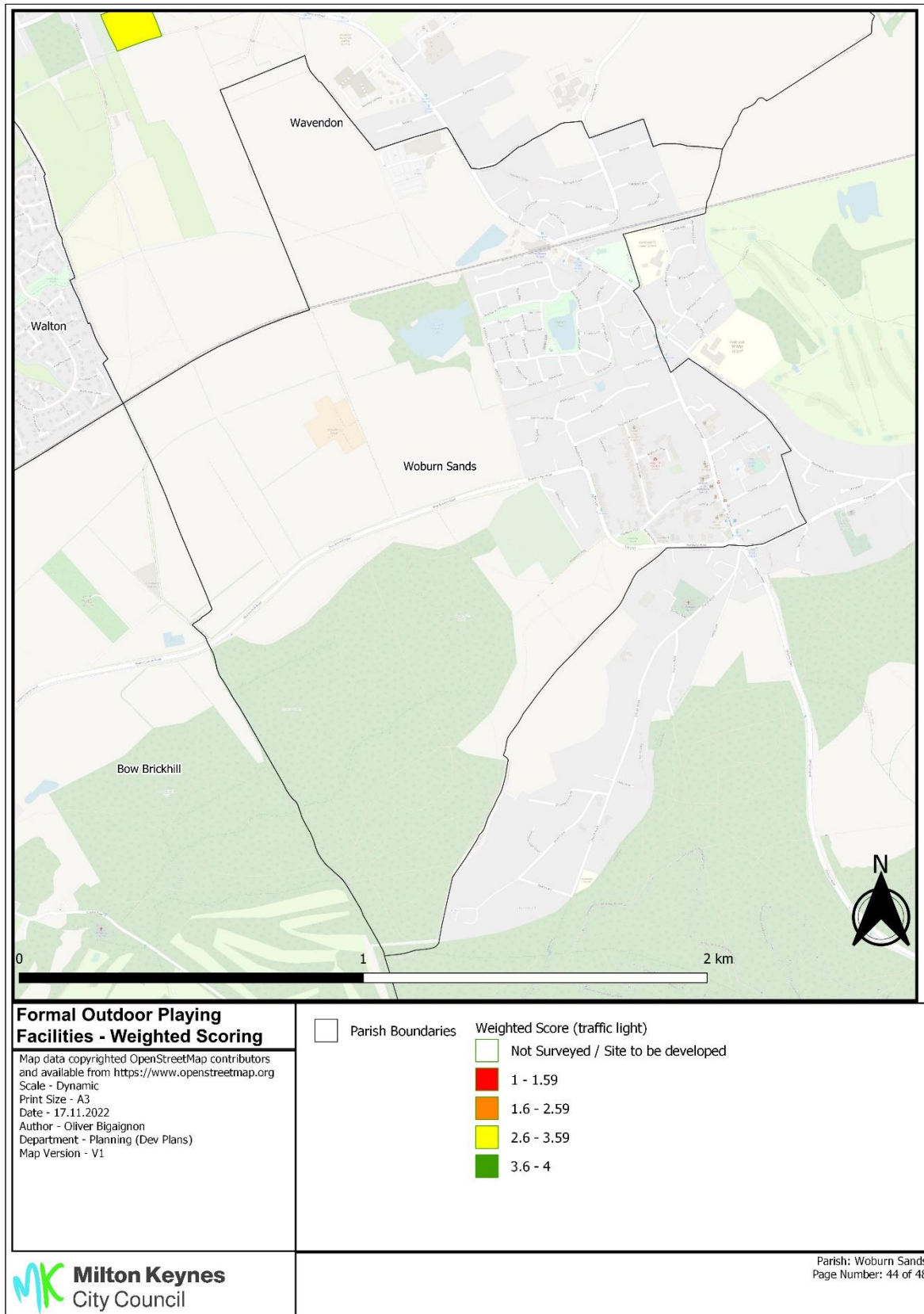
 1 - 1.59

 1.6 - 2.59

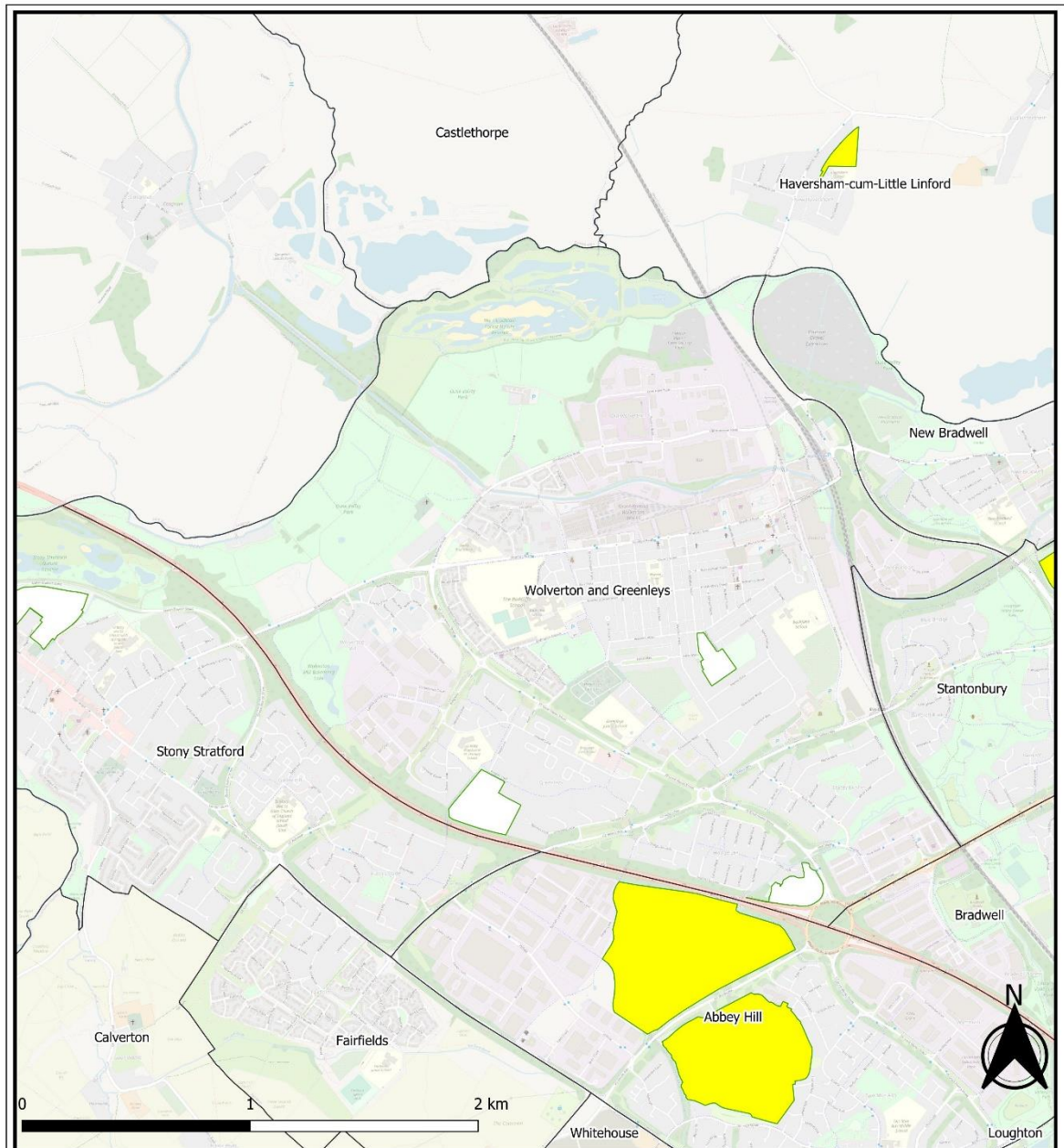
 2.6 - 3.59

 3.6 - 4

Annex 8 Open Spaces weighted score site visits 21-22 – Formal Outdoor Playing Fields



Annex 8 Open Spaces weighted score site visits 21-22 – Formal Outdoor Playing Fields



Formal Outdoor Playing Facilities - Weighted Scoring

Map data copyrighted OpenStreetMap contributors and available from <https://www.openstreetmap.org>
 Scale - Dynamic
 Print Size - A3
 Date - 17.11.2022
 Author - Oliver Bigaignon
 Department - Planning (Dev Plans)
 Map Version - V1

□ Parish Boundaries

Weighted Score (traffic light)

□ Not Surveyed / Site to be developed

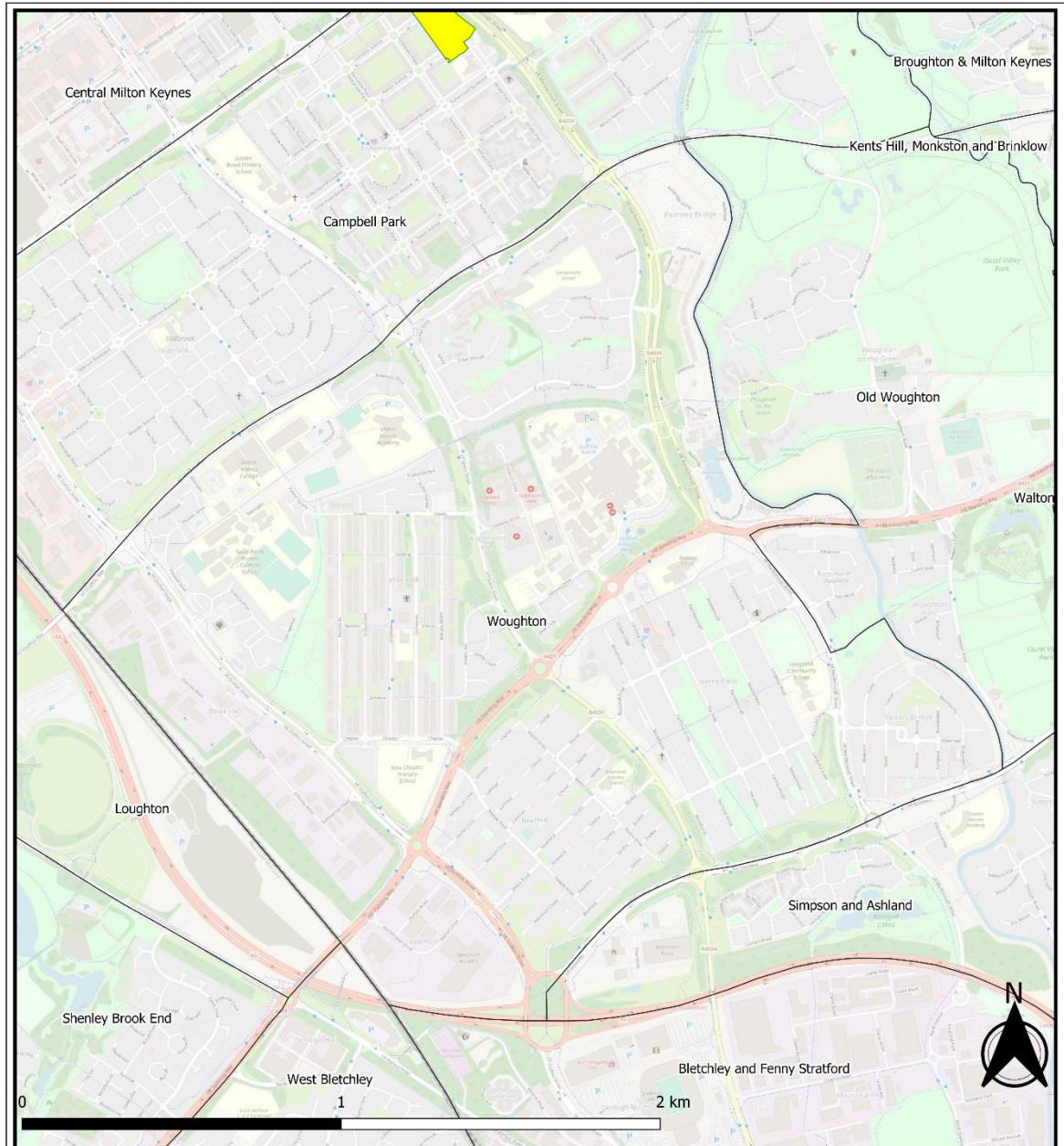
■ 1 - 1.59

■ 1.6 - 2.59

■ 2.6 - 3.59

■ 3.6 - 4

Annex 8 Open Spaces weighted score site visits 21-22 – Formal Outdoor Playing Fields



Formal Outdoor Playing Facilities - Weighted Scoring

Map data copyrighted OpenStreetMap contributors and available from <https://www.openstreetmap.org>
 Scale - Dynamic
 Print Size - A3
 Date - 17.11.2022
 Author - Oliver Bigaignon
 Department - Planning (Dev Plans)
 Map Version - V1

□ Parish Boundaries

Weighted Score (traffic light)

□ Not Surveyed / Site to be developed

■ 1 - 1.59

■ 1.6 - 2.59

■ 2.6 - 3.59

■ 3.6 - 4