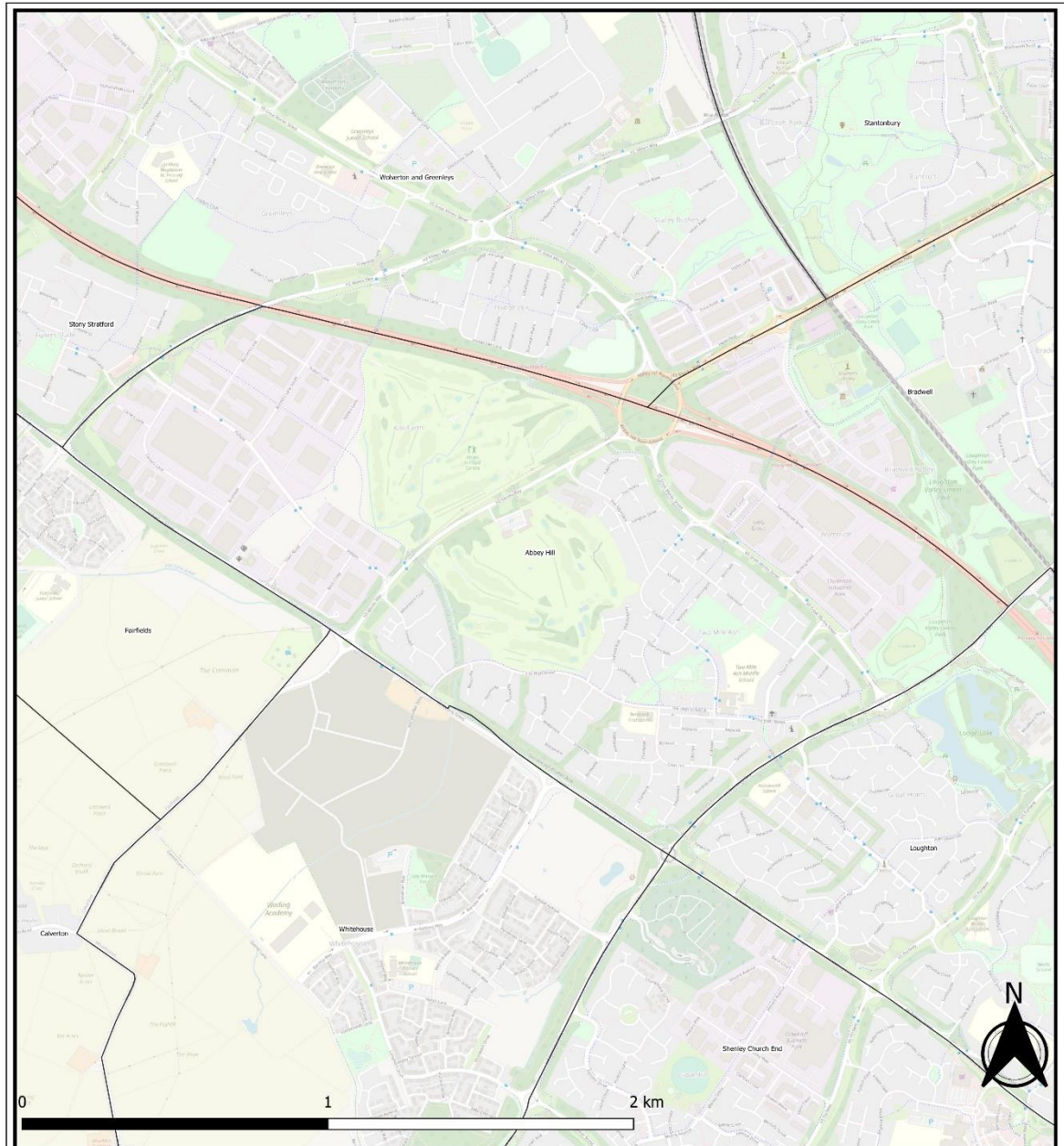


Annex 7 Open Spaces weighted score site visits 21-22 – District Parks





**District Parks - Weighted Scoring**


Map data copyrighted OpenStreetMap contributors and available from <https://www.openstreetmap.org>  
 Scale - Dynamic  
 Print Size - A3  
 Date - 17.11.2022  
 Author - Oliver Bigaignon  
 Department - Planning (Dev Plans)  
 Map Version - V1


 Parish Boundaries

Weighted Score (traffic light)

 Not Surveyed / Site to be developed

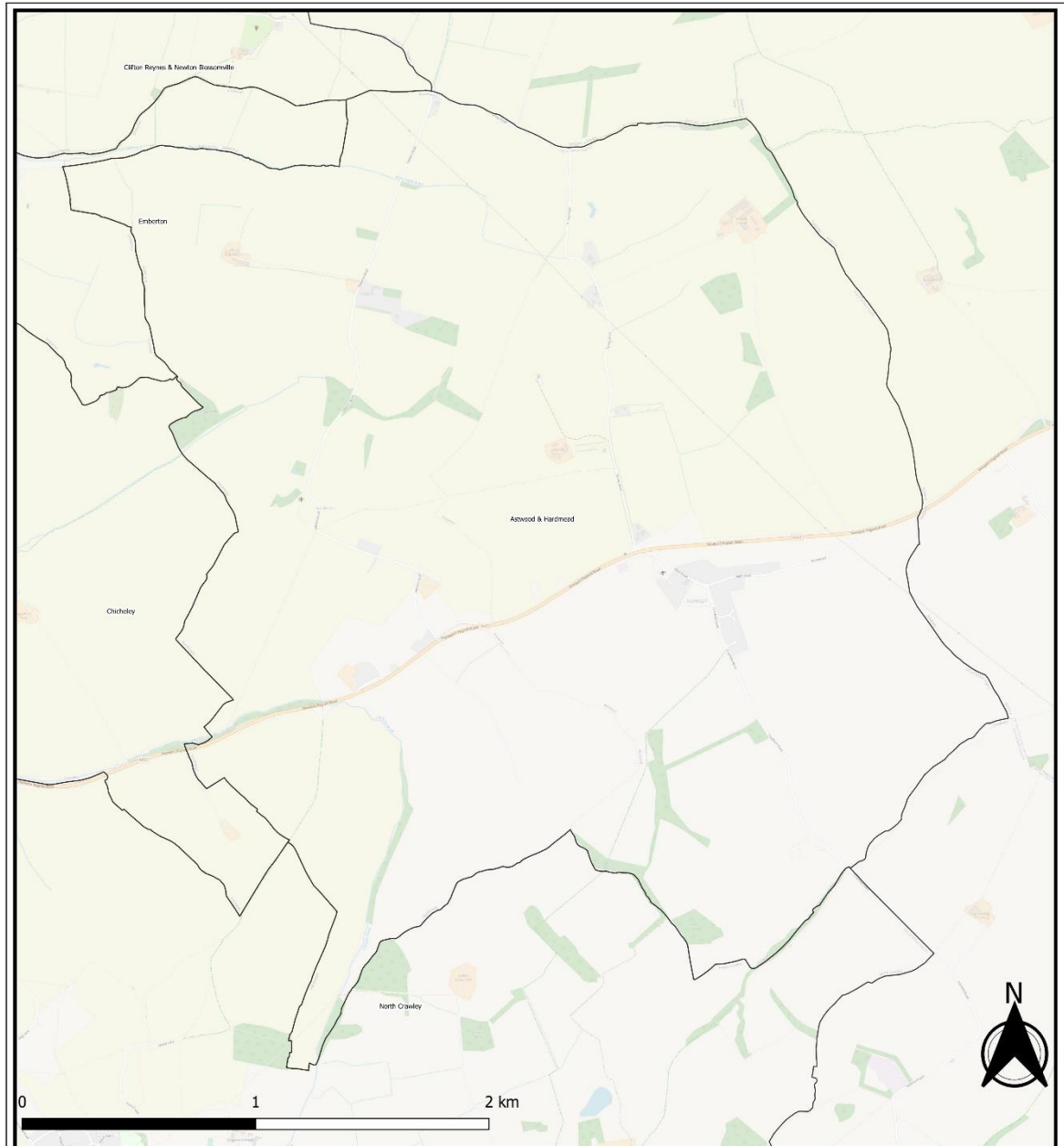
 1 - 1.59

 1.6 - 2.59

 2.6 - 3.59

 3.6 - 4

Annex 7 Open Spaces weighted score site visits 21-22 – District Parks





**District Parks - Weighted Scoring**


Map data copyrighted OpenStreetMap contributors and available from <https://www.openstreetmap.org>  
 Scale - Dynamic  
 Print Size - A3  
 Date - 17.11.2022  
 Author - Oliver Bigaignon  
 Department - Planning (Dev Plans)  
 Map Version - V1


 Parish Boundaries

**Weighted Score (traffic light)**

 Not Surveyed / Site to be developed

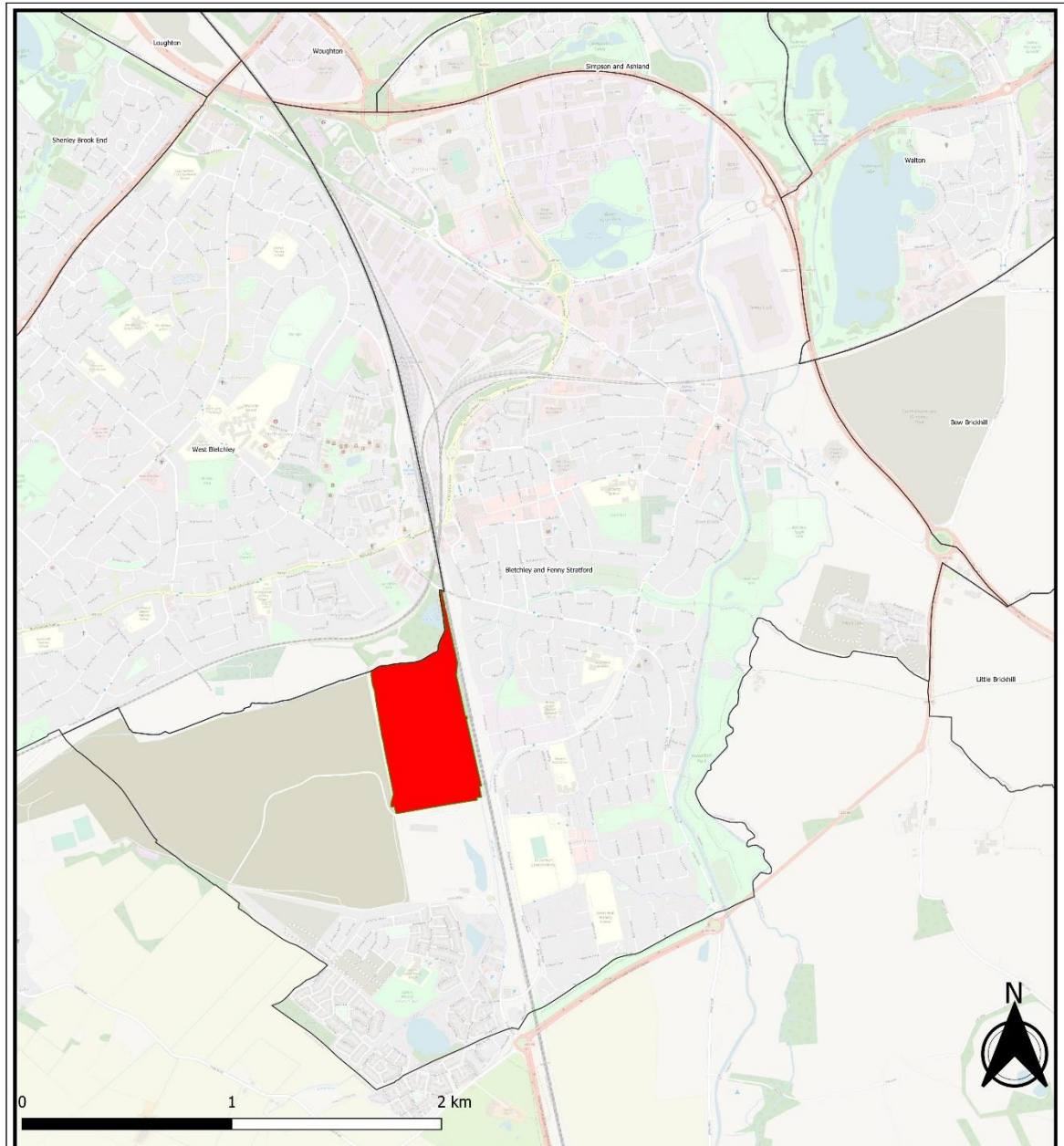
 1 - 1.59

 1.6 - 2.59

 2.6 - 3.59

 3.6 - 4

Annex 7 Open Spaces weighted score site visits 21-22 – District Parks

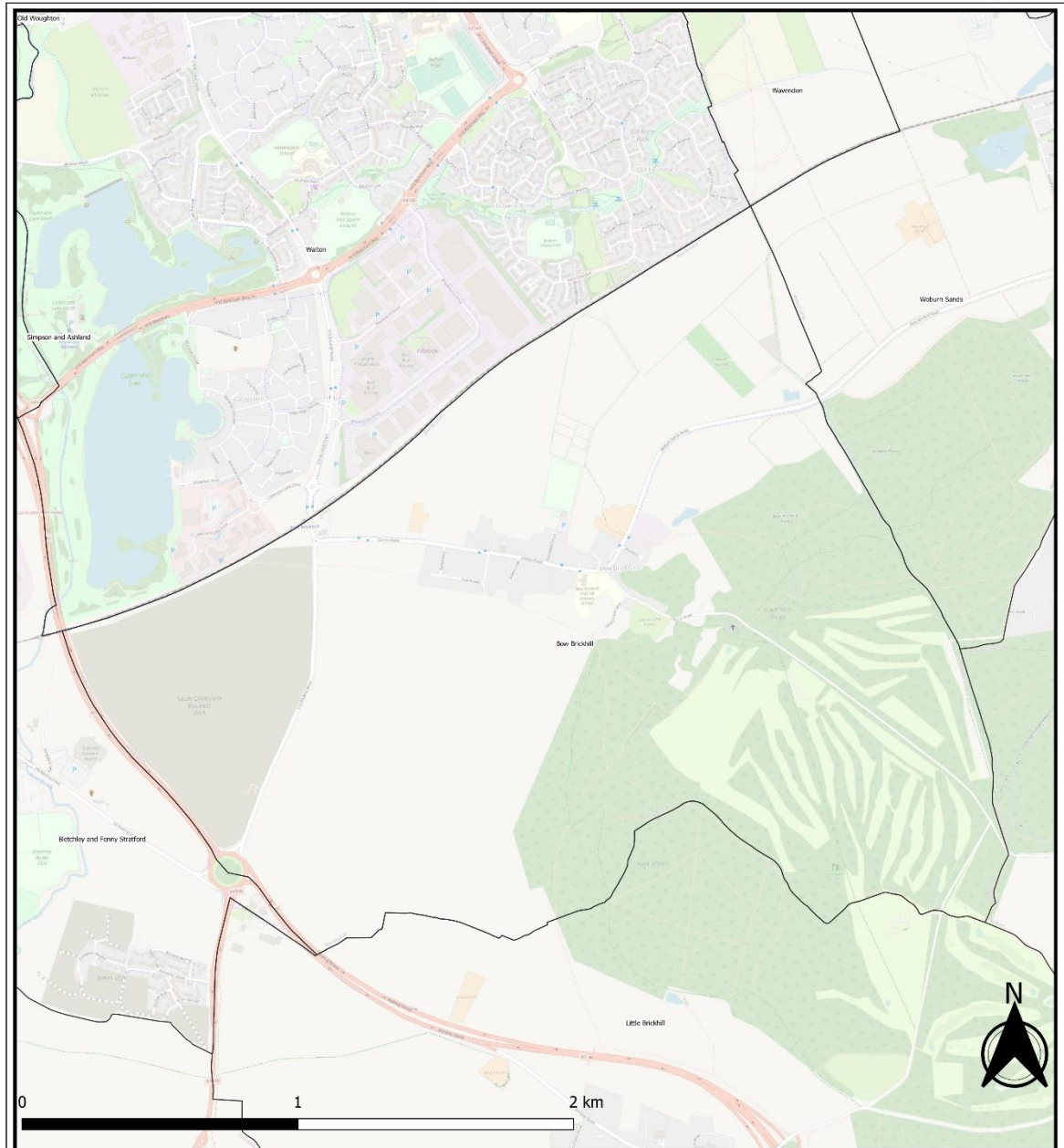


**District Parks - Weighted Scoring**

Map data copyrighted OpenStreetMap contributors and available from <https://www.openstreetmap.org>  
 Scale - Dynamic  
 Print Size - A3  
 Date - 17.11.2022  
 Author - Oliver Bigaignon  
 Department - Planning (Dev Plans)  
 Map Version - V1

- Parish Boundaries
- Weighted Score (traffic light)
- 1 - 1.59
- 1.6 - 2.59
- 2.6 - 3.59
- 3.6 - 4

Annex 7 Open Spaces weighted score site visits 21-22 – District Parks



**District Parks - Weighted Scoring**

Map data copyrighted OpenStreetMap contributors and available from <https://www.openstreetmap.org>  
 Scale - Dynamic  
 Print Size - A3  
 Date - 17.11.2022  
 Author - Oliver Bigaignon  
 Department - Planning (Dev Plans)  
 Map Version - V1

Parish Boundaries

Weighted Score (traffic light)

Not Surveyed / Site to be developed

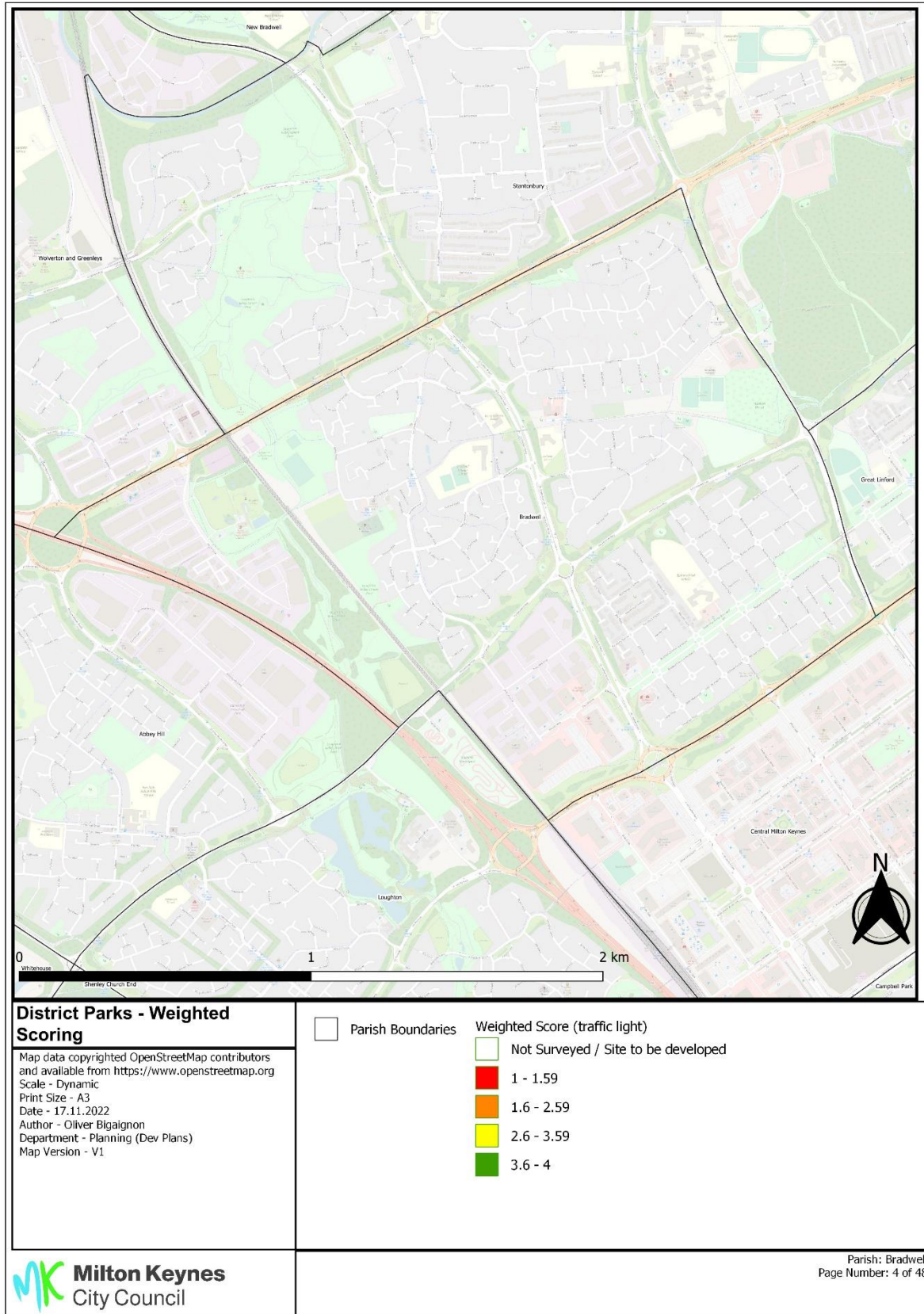
1 - 1.59

1.6 - 2.59

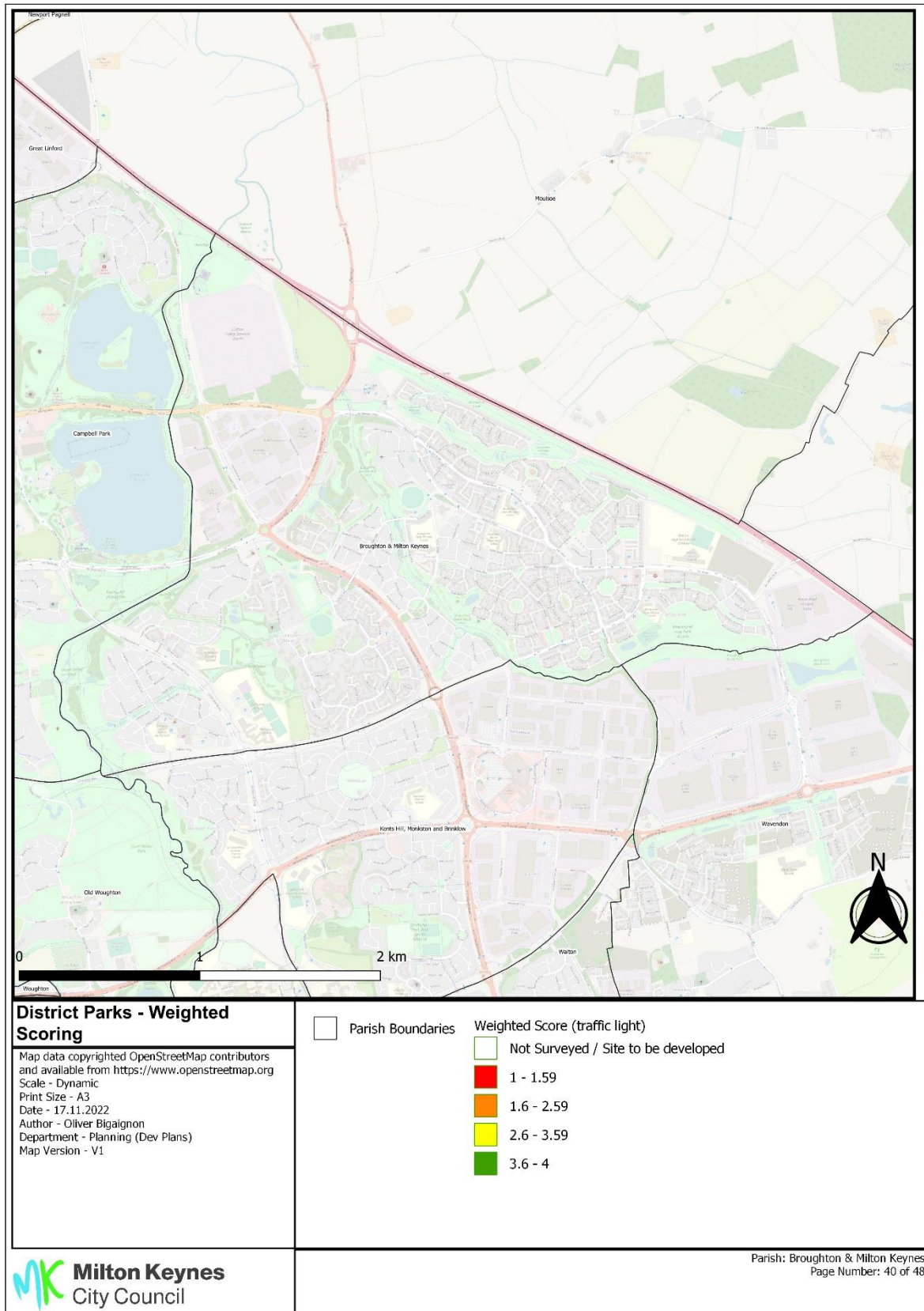
2.6 - 3.59

3.6 - 4

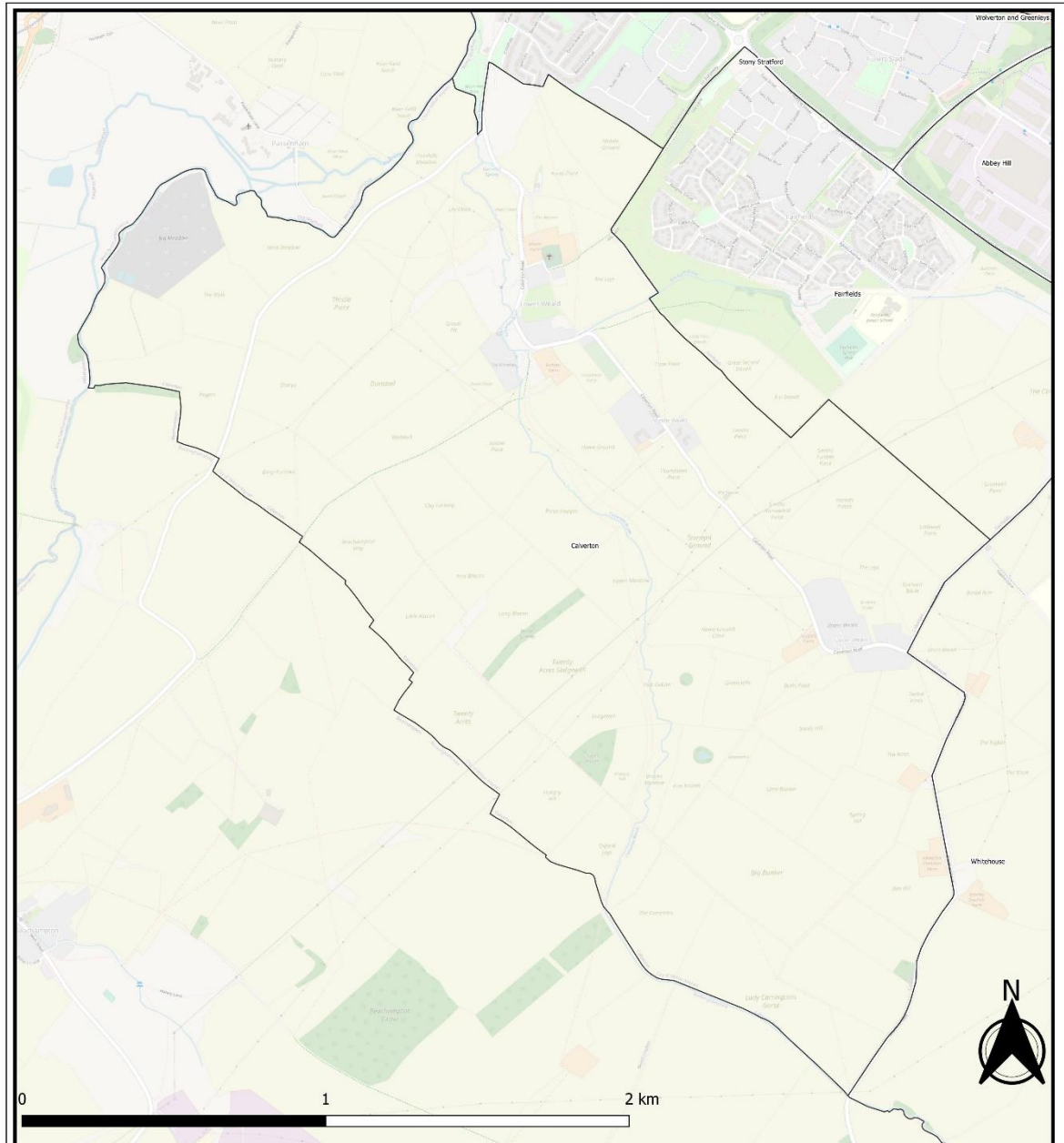
Annex 7 Open Spaces weighted score site visits 21-22 – District Parks



Annex 7 Open Spaces weighted score site visits 21-22 – District Parks



Annex 7 Open Spaces weighted score site visits 21-22 – District Parks



**District Parks - Weighted Scoring**

Map data copyrighted OpenStreetMap contributors and available from <https://www.openstreetmap.org>  
 Scale - Dynamic  
 Print Size - A3  
 Date - 17.11.2022  
 Author - Oliver Bigaignon  
 Department - Planning (Dev Plans)  
 Map Version - V1

□ Parish Boundaries

Weighted Score (traffic light)

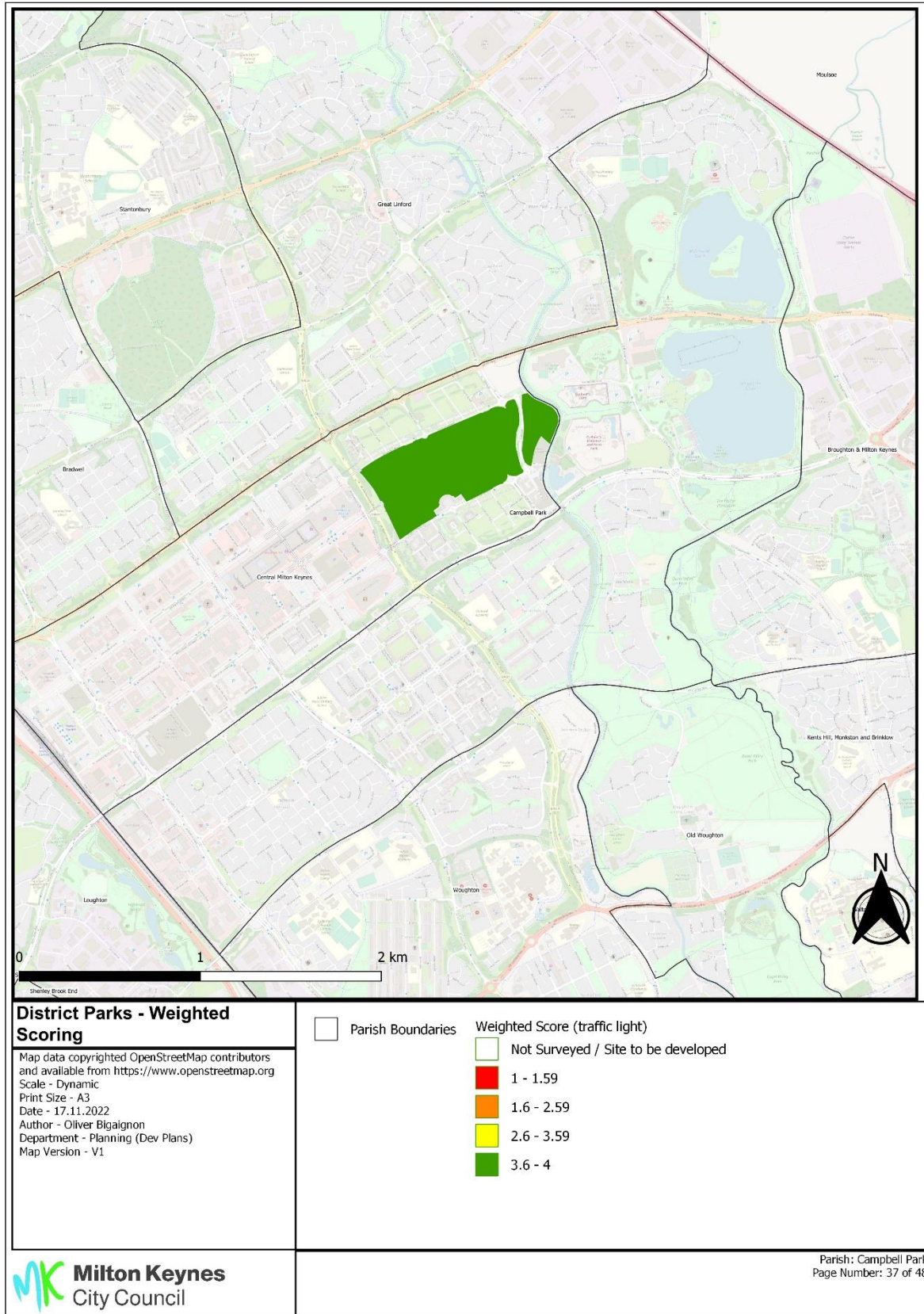
□ Not Surveyed / Site to be developed

■ 1 - 1.59

■ 1.6 - 2.59

■ 2.6 - 3.59

■ 3.6 - 4





Annex 7 Open Spaces weighted score site visits 21-22 – District Parks

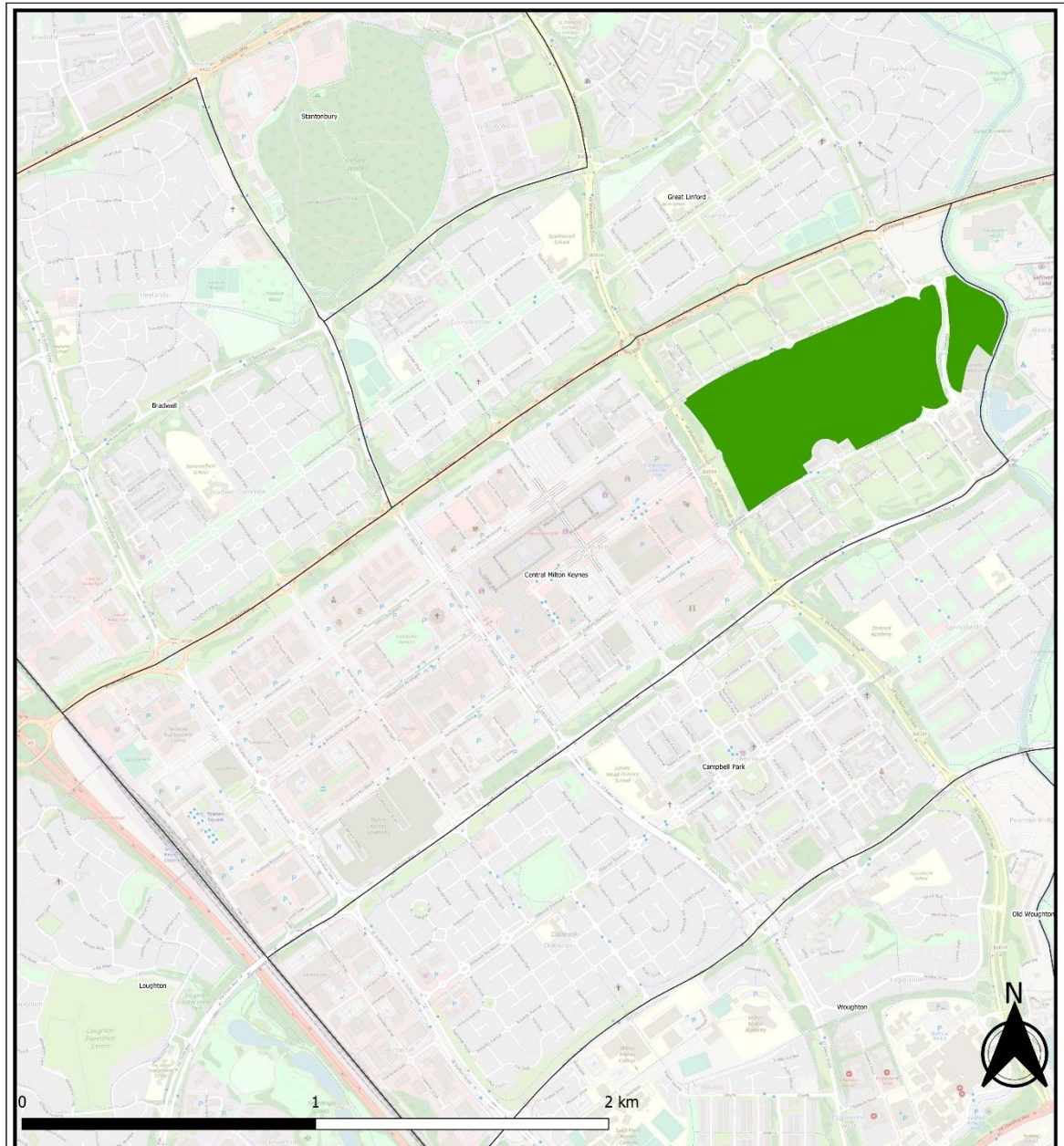


**District Parks - Weighted Scoring**

Map data copyrighted OpenStreetMap contributors and available from <https://www.openstreetmap.org>  
 Scale - Dynamic  
 Print Size - A3  
 Date - 17.11.2022  
 Author - Oliver Bigaignon  
 Department - Planning (Dev Plans)  
 Map Version - V1

- Parish Boundaries
- Weighted Score (traffic light)
- Not Surveyed / Site to be developed
- 1 - 1.59
- 1.6 - 2.59
- 2.6 - 3.59
- 3.6 - 4

Annex 7 Open Spaces weighted score site visits 21-22 – District Parks



**District Parks - Weighted Scoring**

Map data copyrighted OpenStreetMap contributors and available from <https://www.openstreetmap.org>  
 Scale - Dynamic  
 Print Size - A3  
 Date - 17.11.2022  
 Author - Oliver Bigaignon  
 Department - Planning (Dev Plans)  
 Map Version - V1

Parish Boundaries

Weighted Score (traffic light)

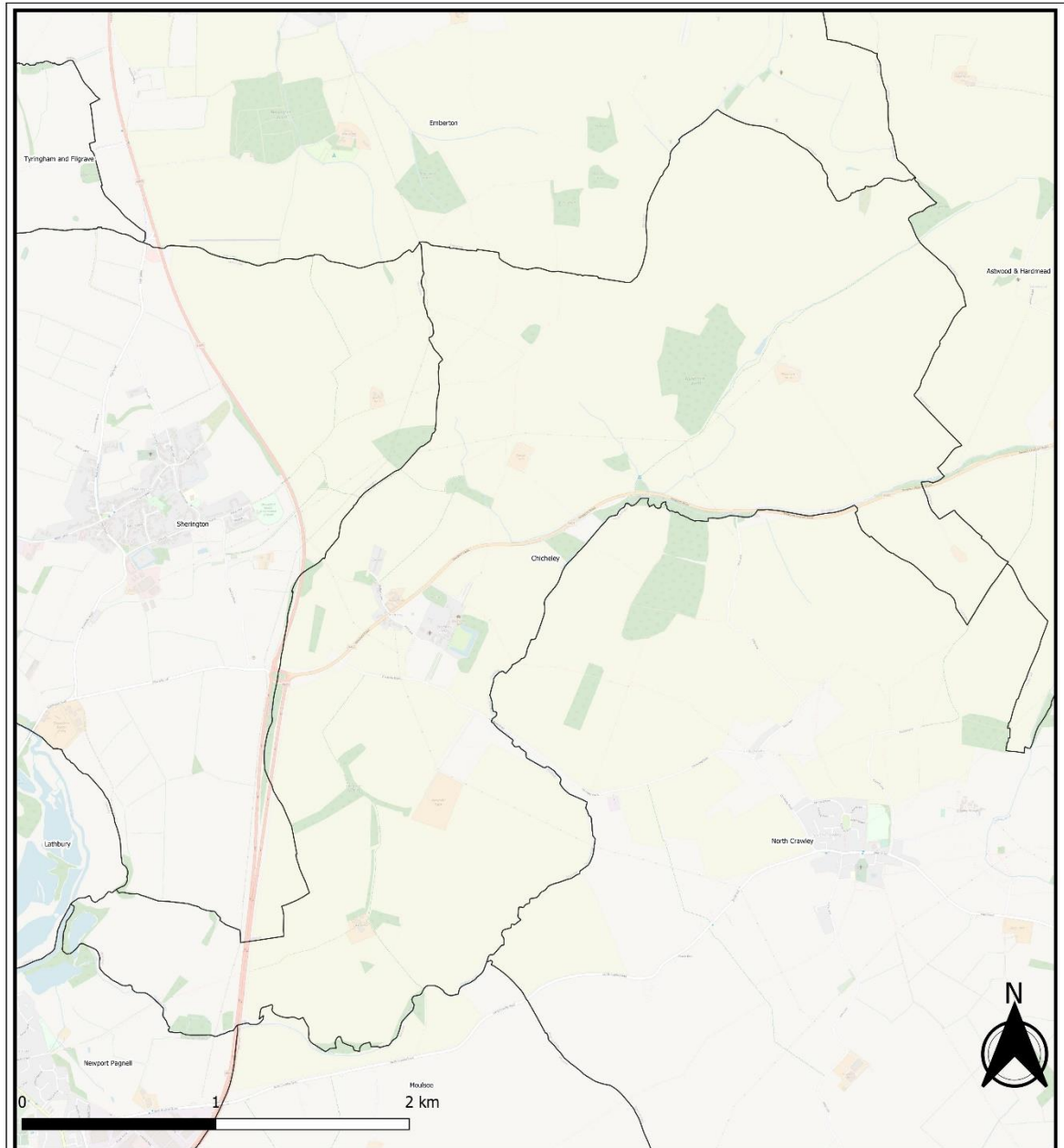
Not Surveyed / Site to be developed

1 - 1.59

1.6 - 2.59

2.6 - 3.59

3.6 - 4





**District Parks - Weighted Scoring**


Map data copyrighted OpenStreetMap contributors and available from <https://www.openstreetmap.org>  
 Scale - Dynamic  
 Print Size - A3  
 Date - 17.11.2022  
 Author - Oliver Bigaignon  
 Department - Planning (Dev Plans)  
 Map Version - V1

 Parish Boundaries

Weighted Score (traffic light)

 Not Surveyed / Site to be developed

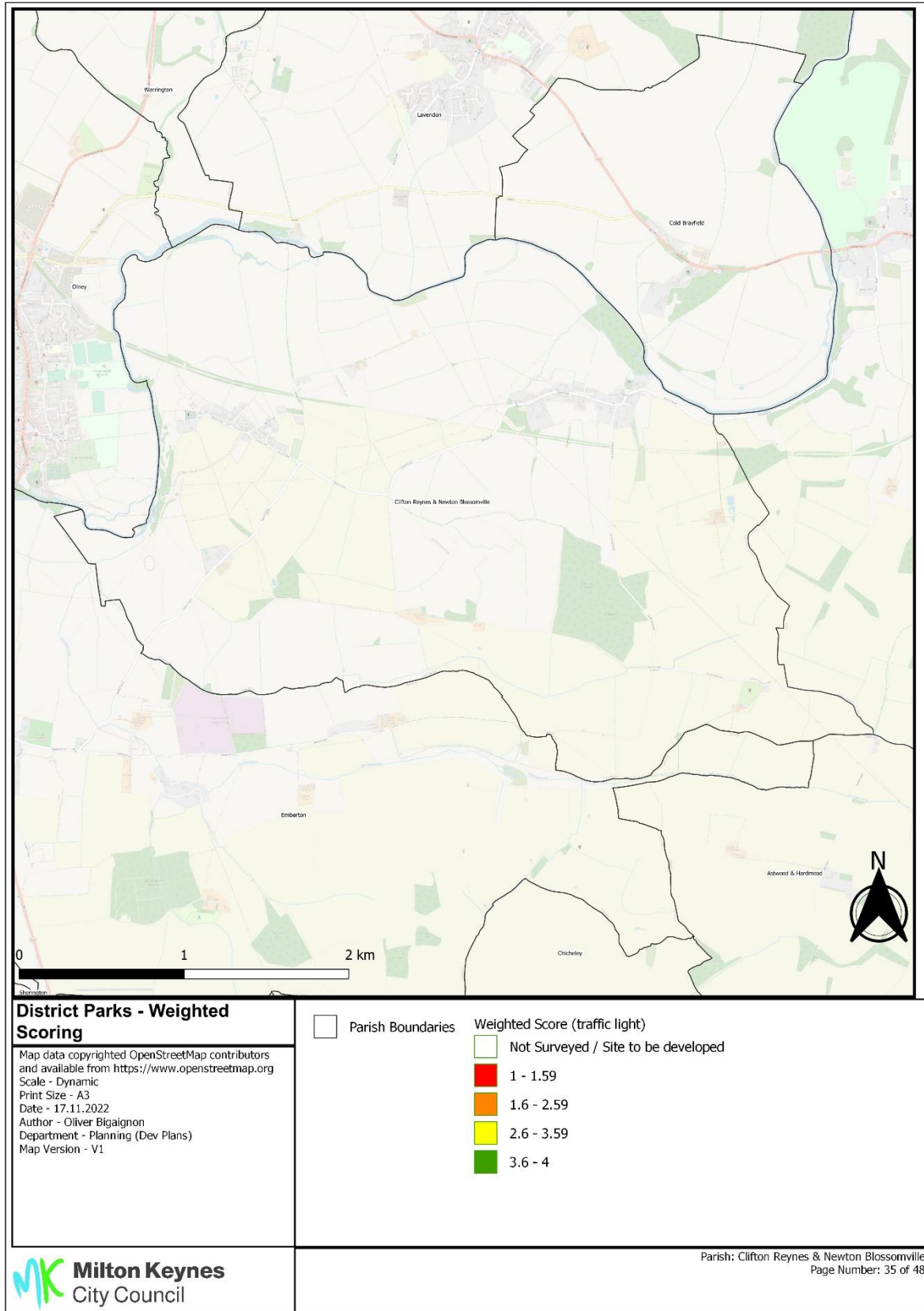
 1 - 1.59

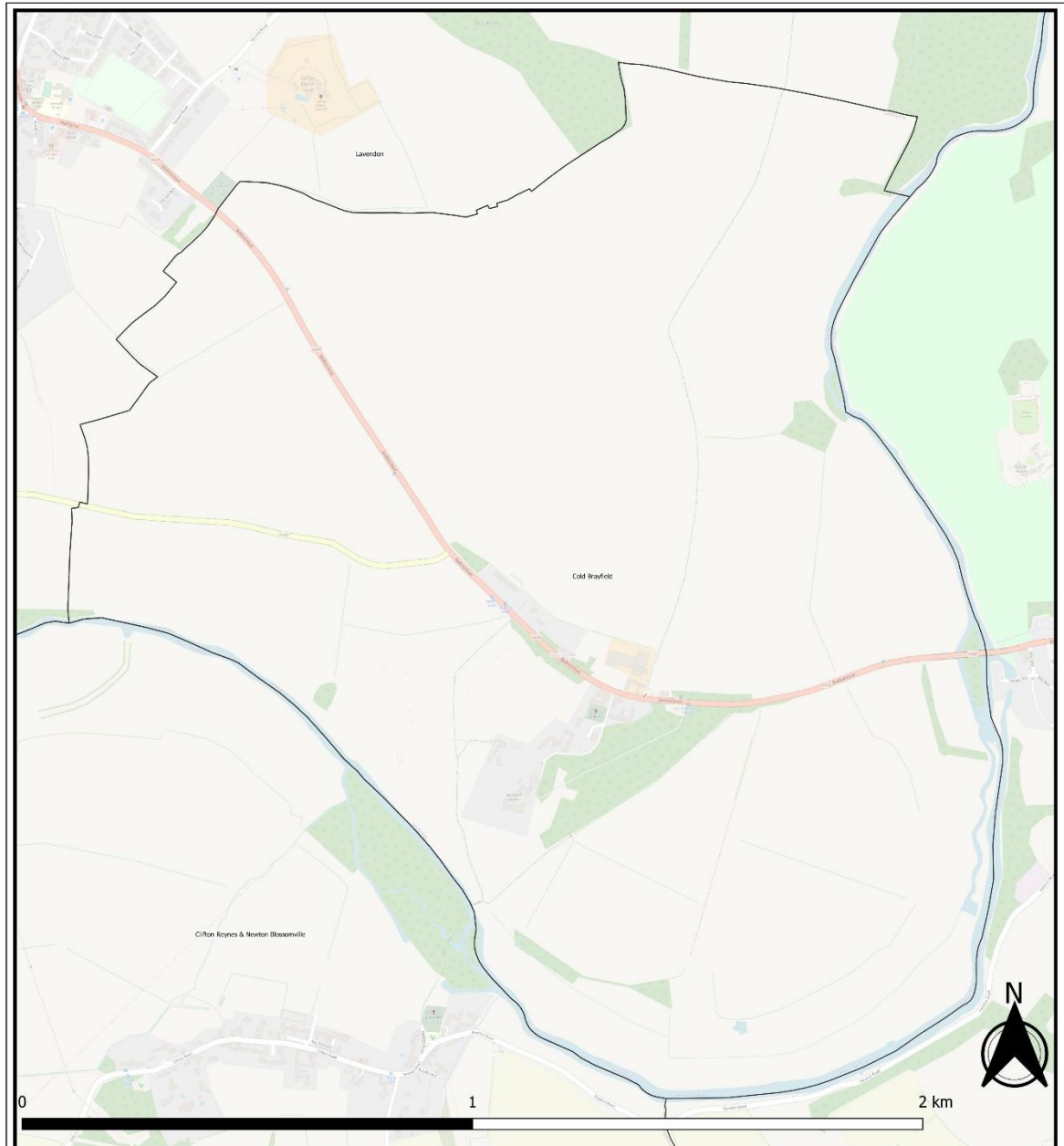
 1.6 - 2.59

 2.6 - 3.59

 3.6 - 4

Annex 7 Open Spaces weighted score site visits 21-22 – District Parks







**District Parks - Weighted Scoring**


Map data copyrighted OpenStreetMap contributors and available from <https://www.openstreetmap.org>  
 Scale - Dynamic  
 Print Size - A3  
 Date - 17.11.2022  
 Author - Oliver Bigaignon  
 Department - Planning (Dev Plans)  
 Map Version - V1


 Parish Boundaries

Weighted Score (traffic light)

 Not Surveyed / Site to be developed

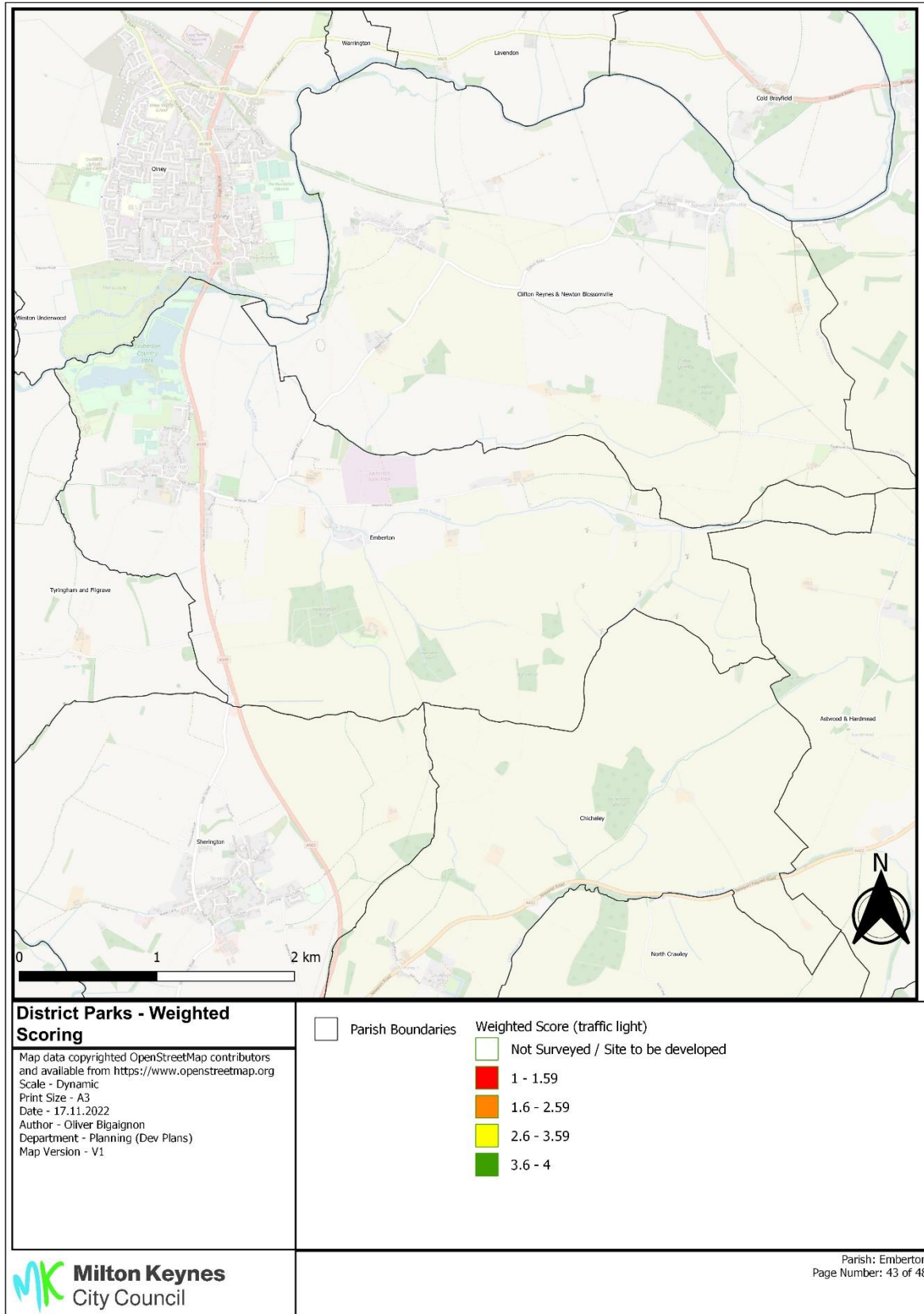
 1 - 1.59

 1.6 - 2.59

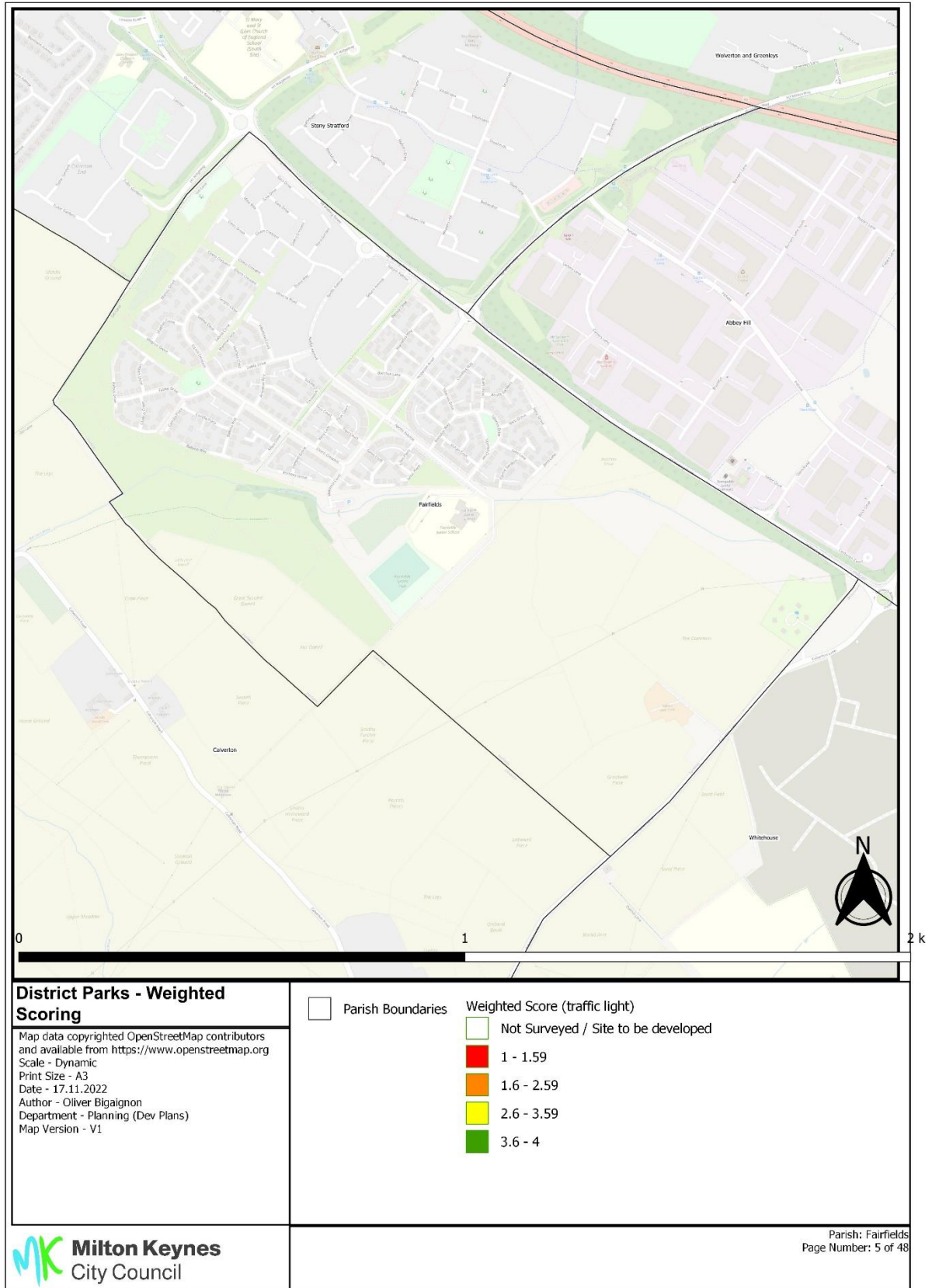
 2.6 - 3.59

 3.6 - 4

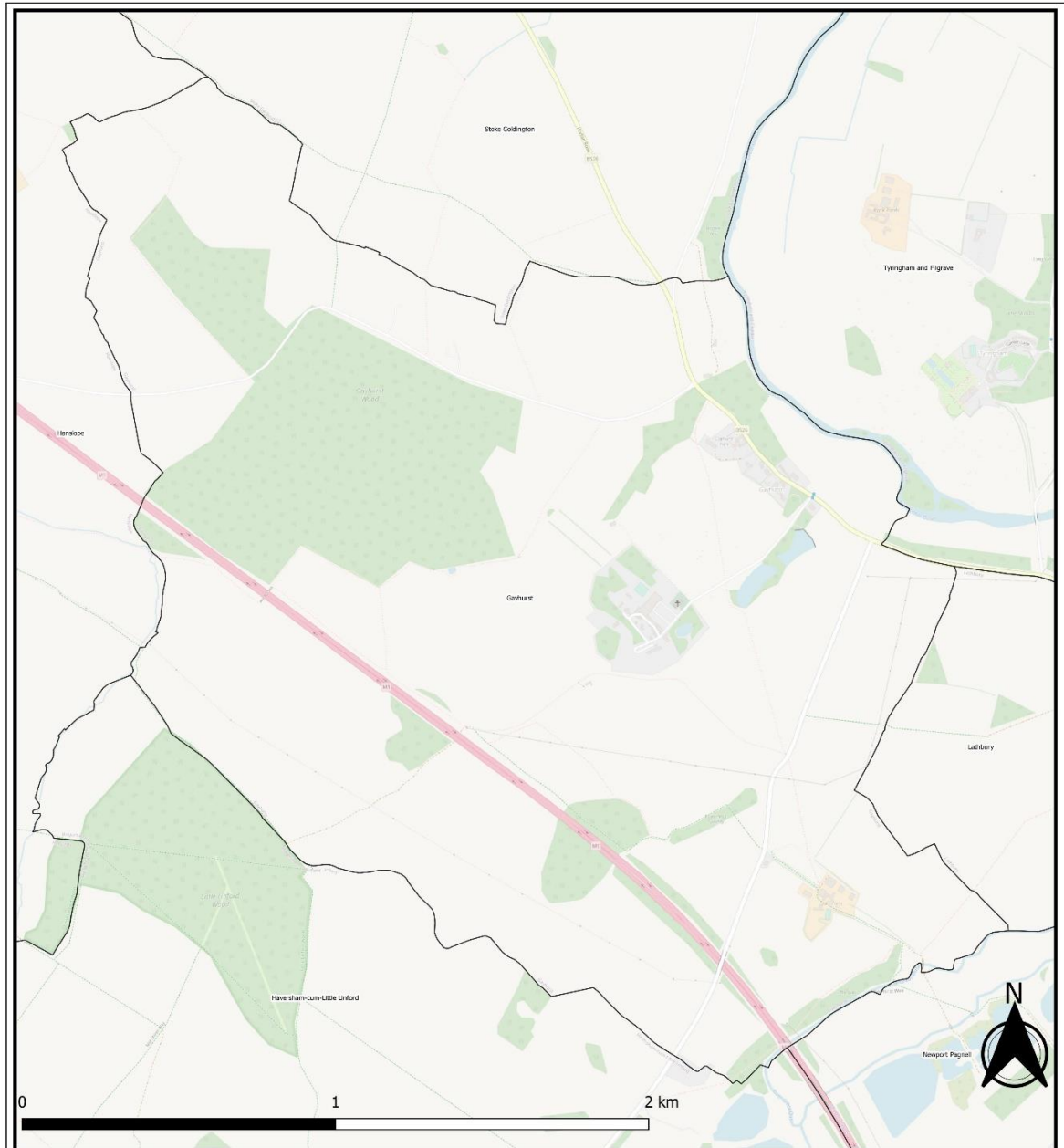
Annex 7 Open Spaces weighted score site visits 21-22 – District Parks



Annex 7 Open Spaces weighted score site visits 21-22 – District Parks



Annex 7 Open Spaces weighted score site visits 21-22 – District Parks





**District Parks - Weighted Scoring**


Map data copyrighted OpenStreetMap contributors and available from <https://www.openstreetmap.org>  
 Scale - Dynamic  
 Print Size - A3  
 Date - 17.11.2022  
 Author - Oliver Bigaignon  
 Department - Planning (Dev Plans)  
 Map Version - V1


 Parish Boundaries

Weighted Score (traffic light)

 Not Surveyed / Site to be developed

 1 - 1.59

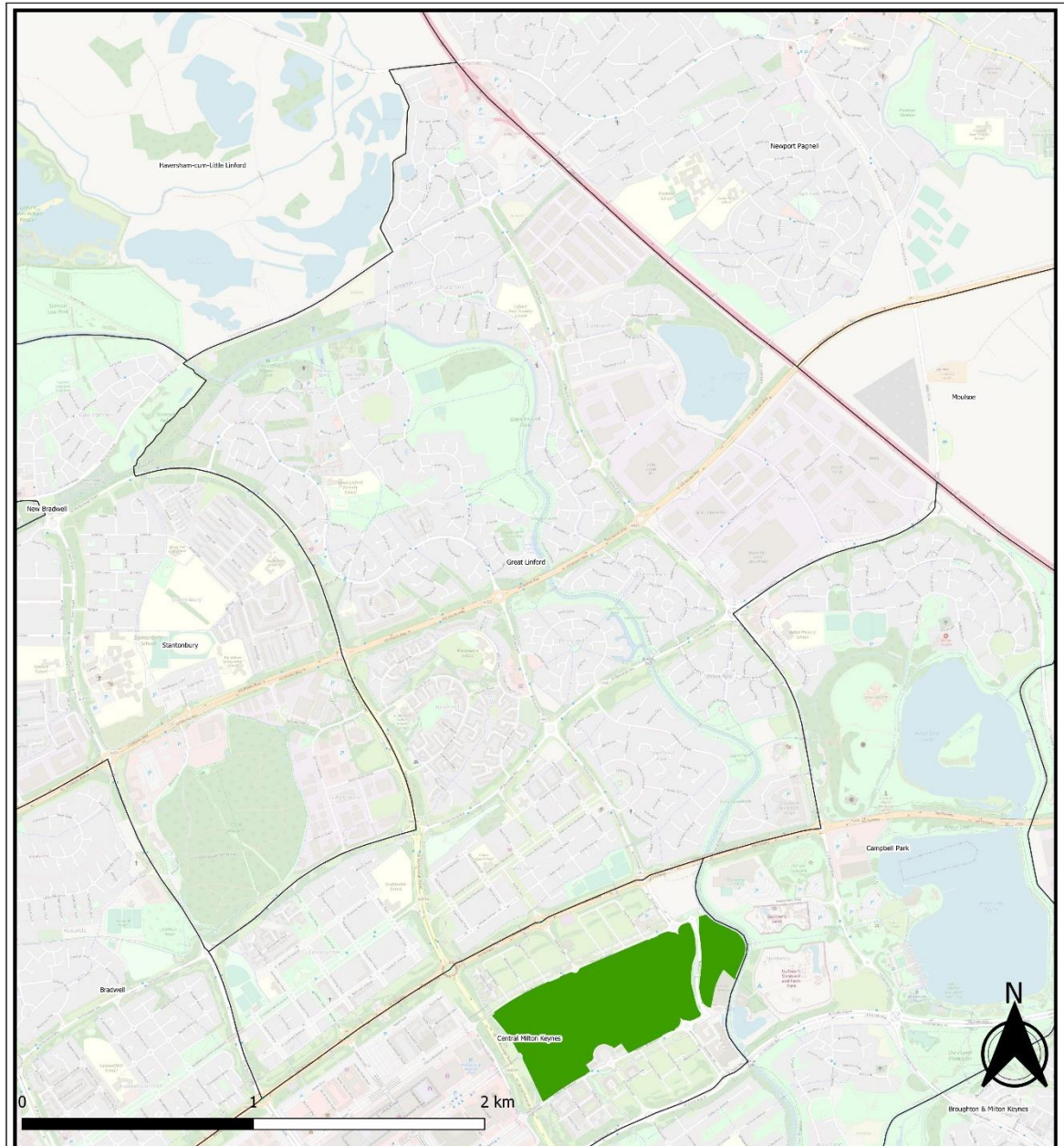
 1.6 - 2.59

 2.6 - 3.59

 3.6 - 4



Annex 7 Open Spaces weighted score site visits 21-22 – District Parks





**District Parks - Weighted Scoring**


Map data copyrighted OpenStreetMap contributors and available from <https://www.openstreetmap.org>  
 Scale - Dynamic  
 Print Size - A3  
 Date - 17.11.2022  
 Author - Oliver Bigaignon  
 Department - Planning (Dev Plans)  
 Map Version - V1


 Parish Boundaries

**Weighted Score (traffic light)**

 Not Surveyed / Site to be developed

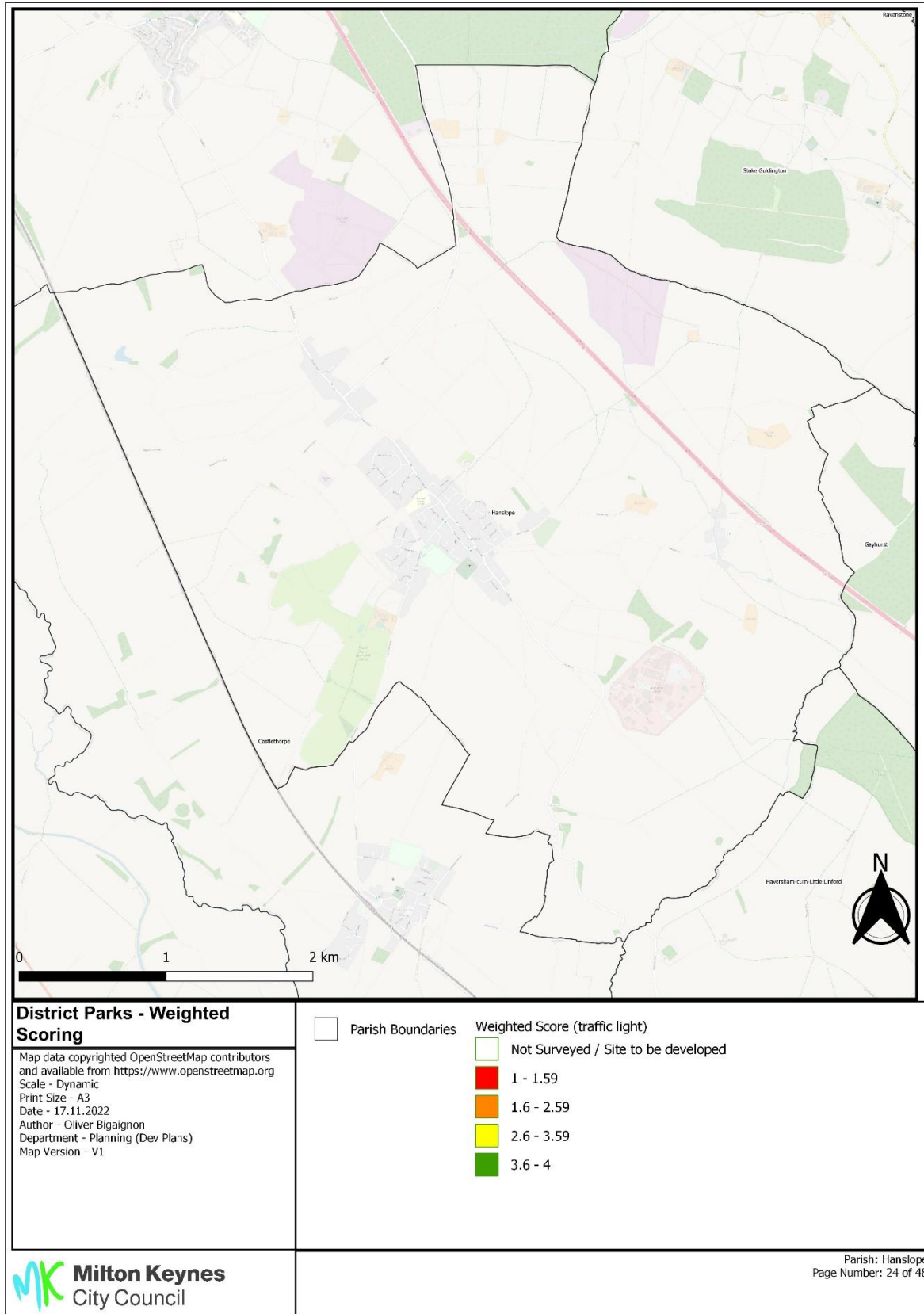
 1 - 1.59

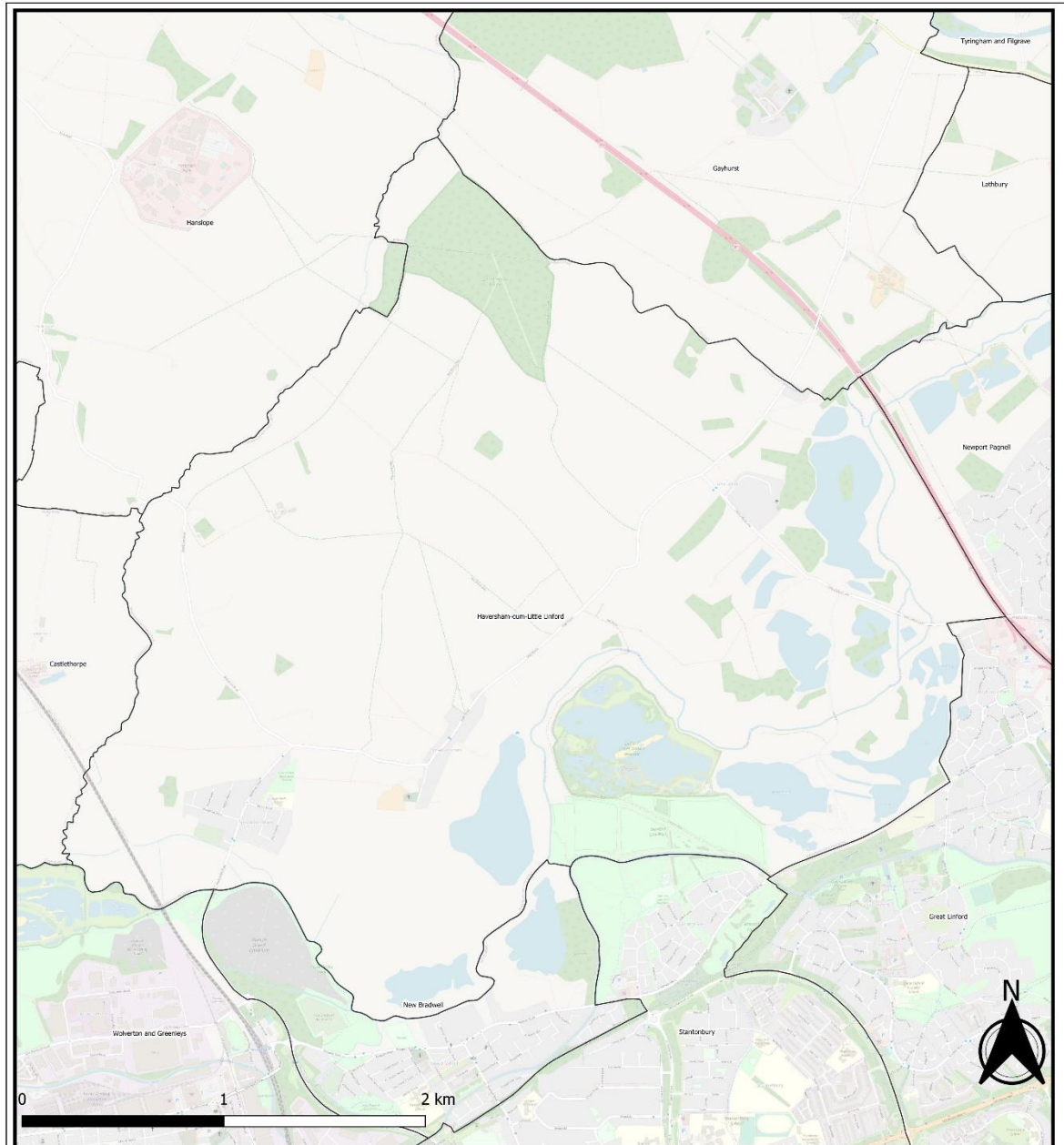
 1.6 - 2.59

 2.6 - 3.59

 3.6 - 4

Annex 7 Open Spaces weighted score site visits 21-22 – District Parks





**District Parks - Weighted Scoring**

Map data copyrighted OpenStreetMap contributors and available from <https://www.openstreetmap.org>  
 Scale - Dynamic  
 Print Size - A3  
 Date - 17.11.2022  
 Author - Oliver Bigaignon  
 Department - Planning (Dev Plans)  
 Map Version - V1

□ Parish Boundaries

Weighted Score (traffic light)

□ Not Surveyed / Site to be developed

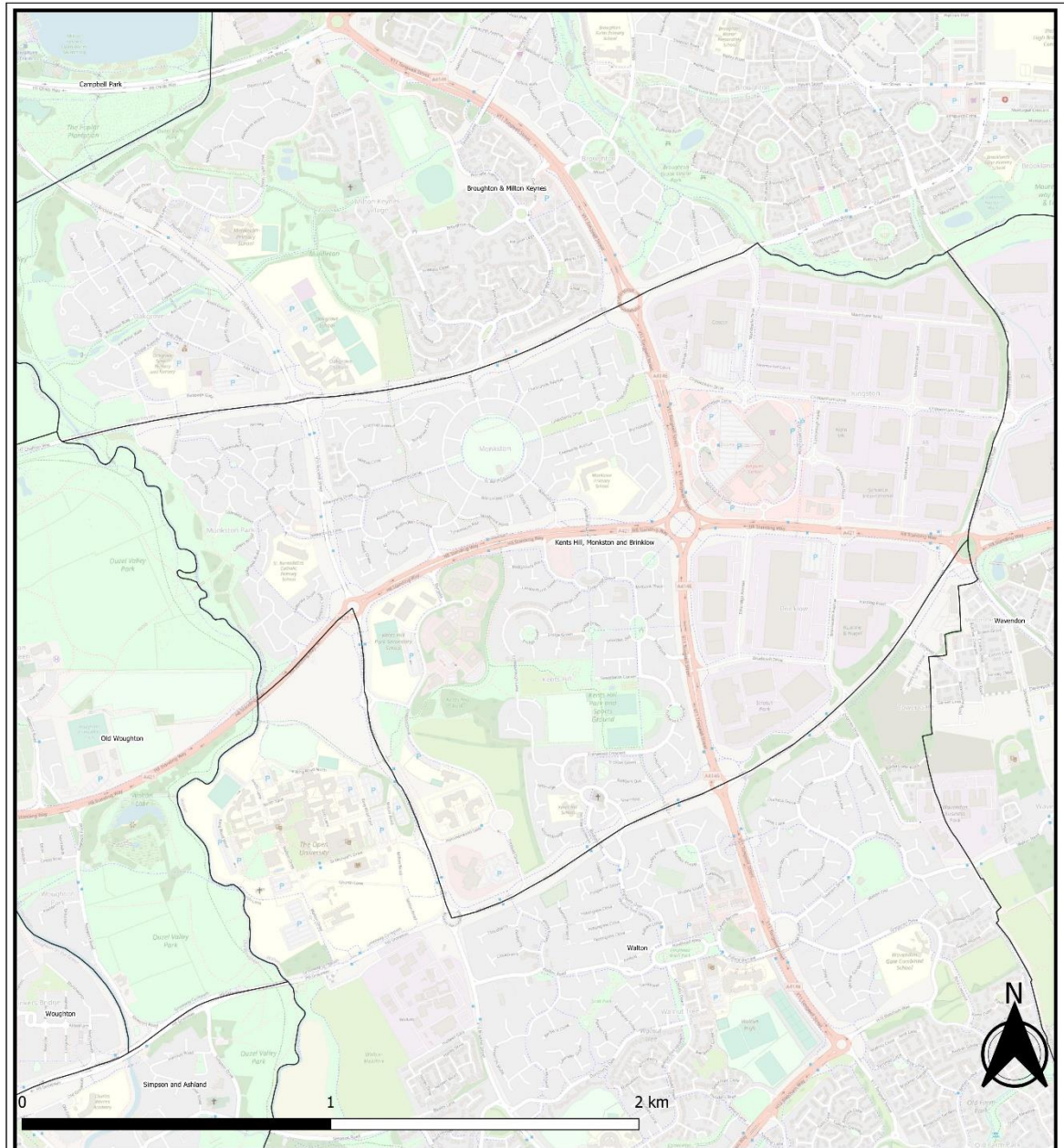
■ 1 - 1.59

■ 1.6 - 2.59

■ 2.6 - 3.59

■ 3.6 - 4

Annex 7 Open Spaces weighted score site visits 21-22 – District Parks





**District Parks - Weighted Scoring**


Map data copyrighted OpenStreetMap contributors and available from <https://www.openstreetmap.org>  
 Scale - Dynamic  
 Print Size - A3  
 Date - 17.11.2022  
 Author - Oliver Bigaignon  
 Department - Planning (Dev Plans)  
 Map Version - V1


 Parish Boundaries

Weighted Score (traffic light)

 Not Surveyed / Site to be developed

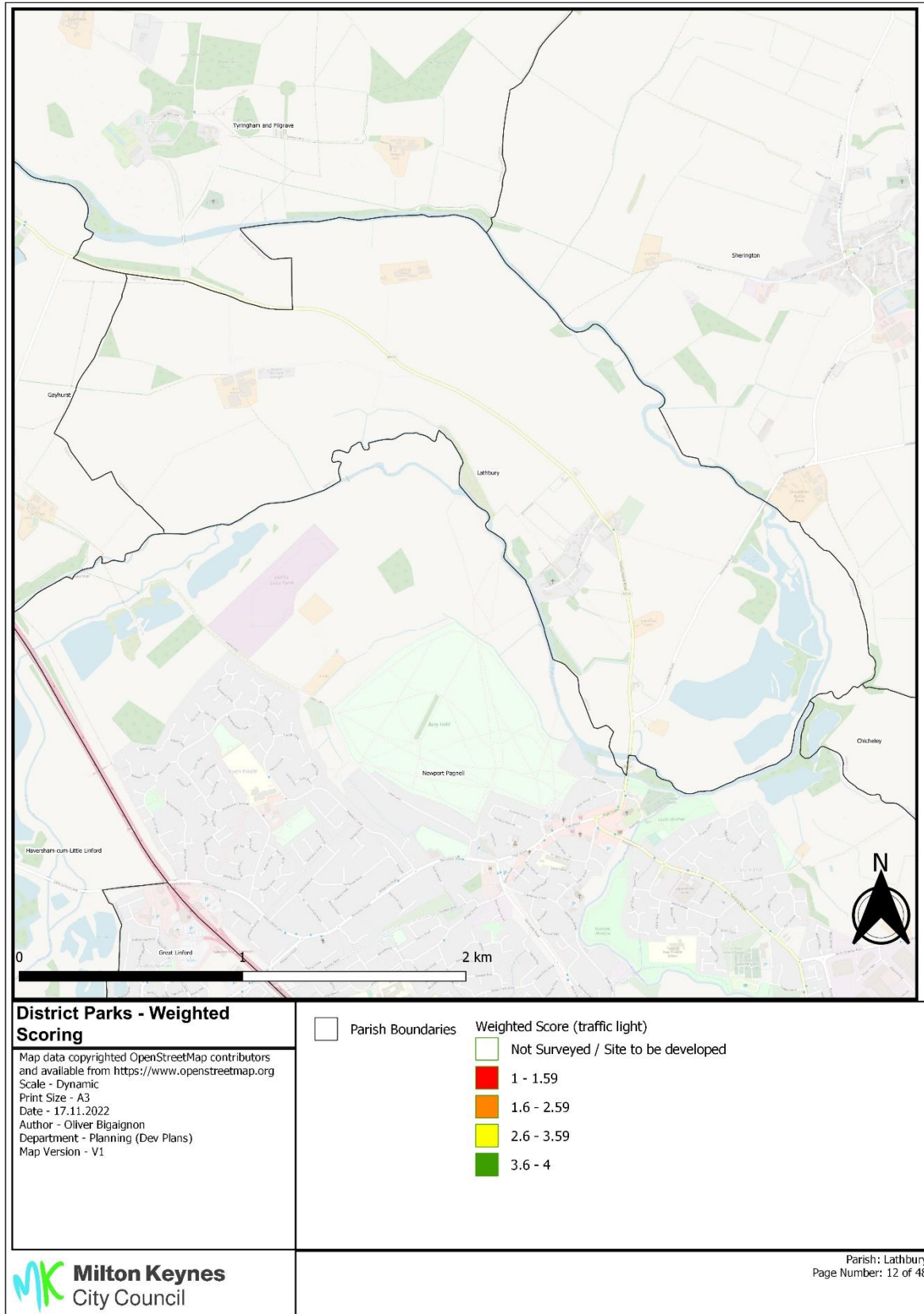
 1 - 1.59

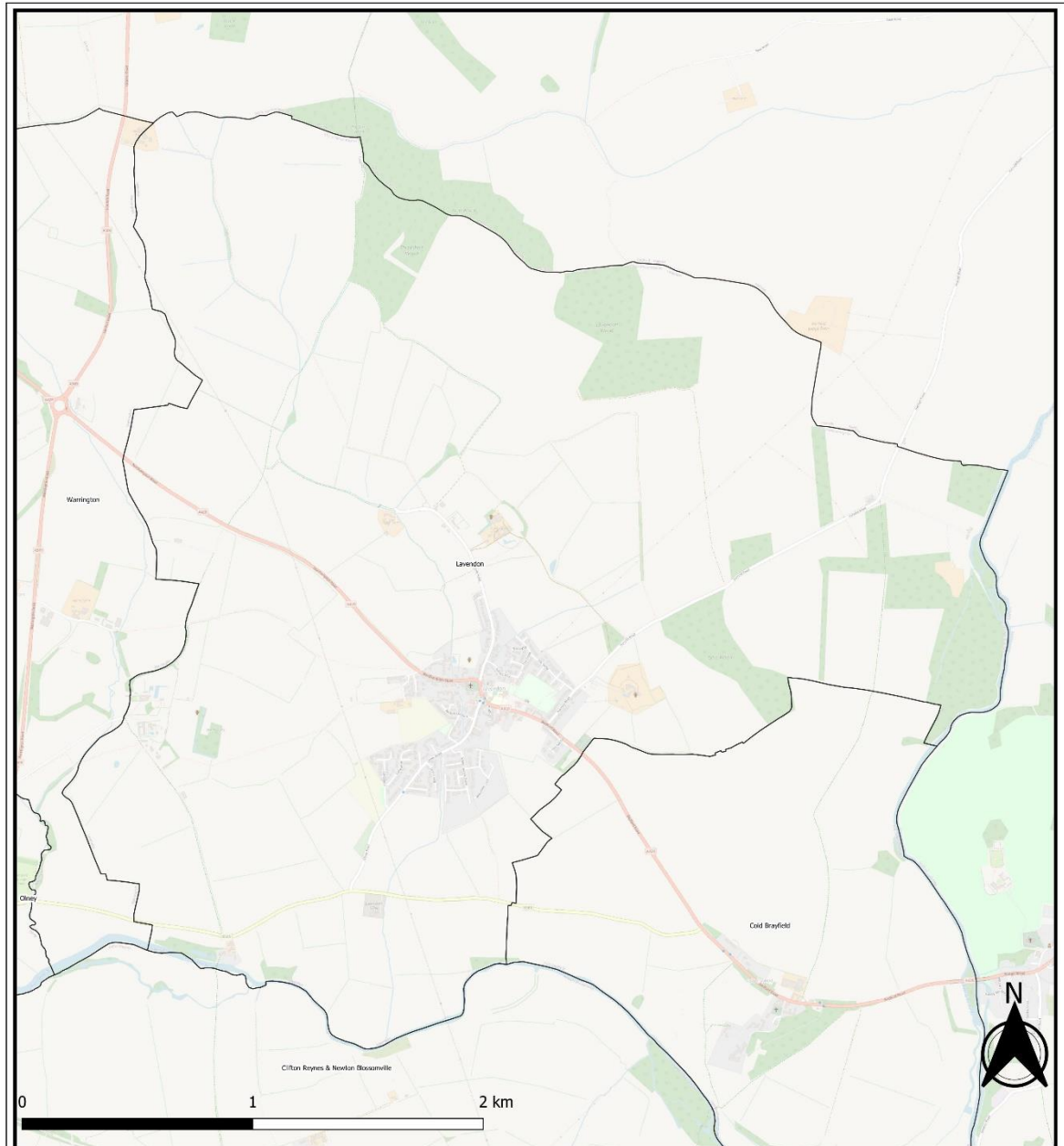
 1.6 - 2.59

 2.6 - 3.59

 3.6 - 4

Annex 7 Open Spaces weighted score site visits 21-22 – District Parks



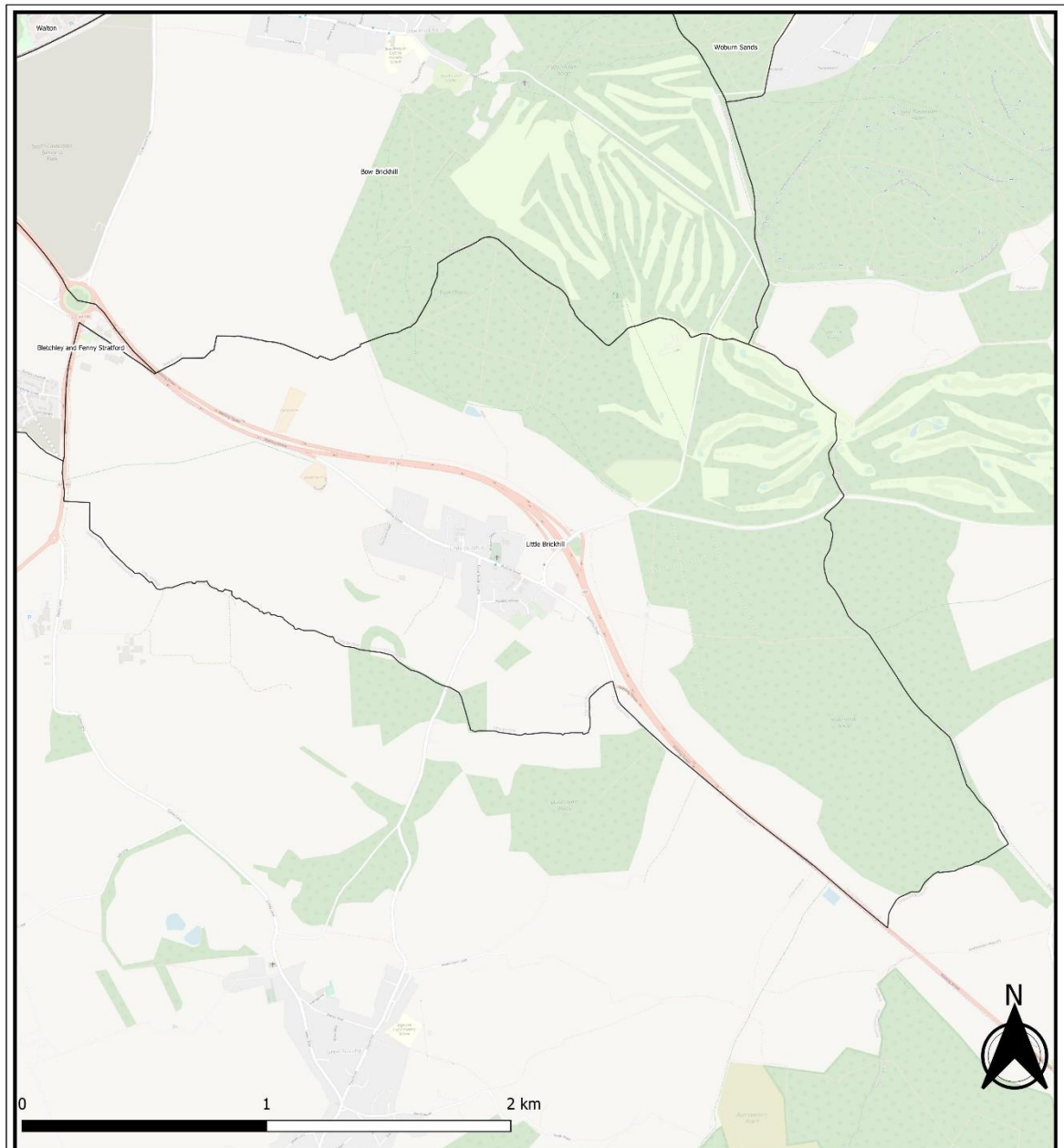


**District Parks - Weighted Scoring**

Map data copyrighted OpenStreetMap contributors and available from <https://www.openstreetmap.org>  
 Scale - Dynamic  
 Print Size - A3  
 Date - 17.11.2022  
 Author - Oliver Bigaignon  
 Department - Planning (Dev Plans)  
 Map Version - V1

- Parish Boundaries
- Weighted Score (traffic light)
- 1 - 1.59
- 1.6 - 2.59
- 2.6 - 3.59
- 3.6 - 4

Annex 7 Open Spaces weighted score site visits 21-22 – District Parks



**District Parks - Weighted Scoring**

Map data copyrighted OpenStreetMap contributors and available from <https://www.openstreetmap.org>  
 Scale - Dynamic  
 Print Size - A3  
 Date - 17.11.2022  
 Author - Oliver Bigaignon  
 Department - Planning (Dev Plans)  
 Map Version - V1

□ Parish Boundaries

Weighted Score (traffic light)

□ Not Surveyed / Site to be developed

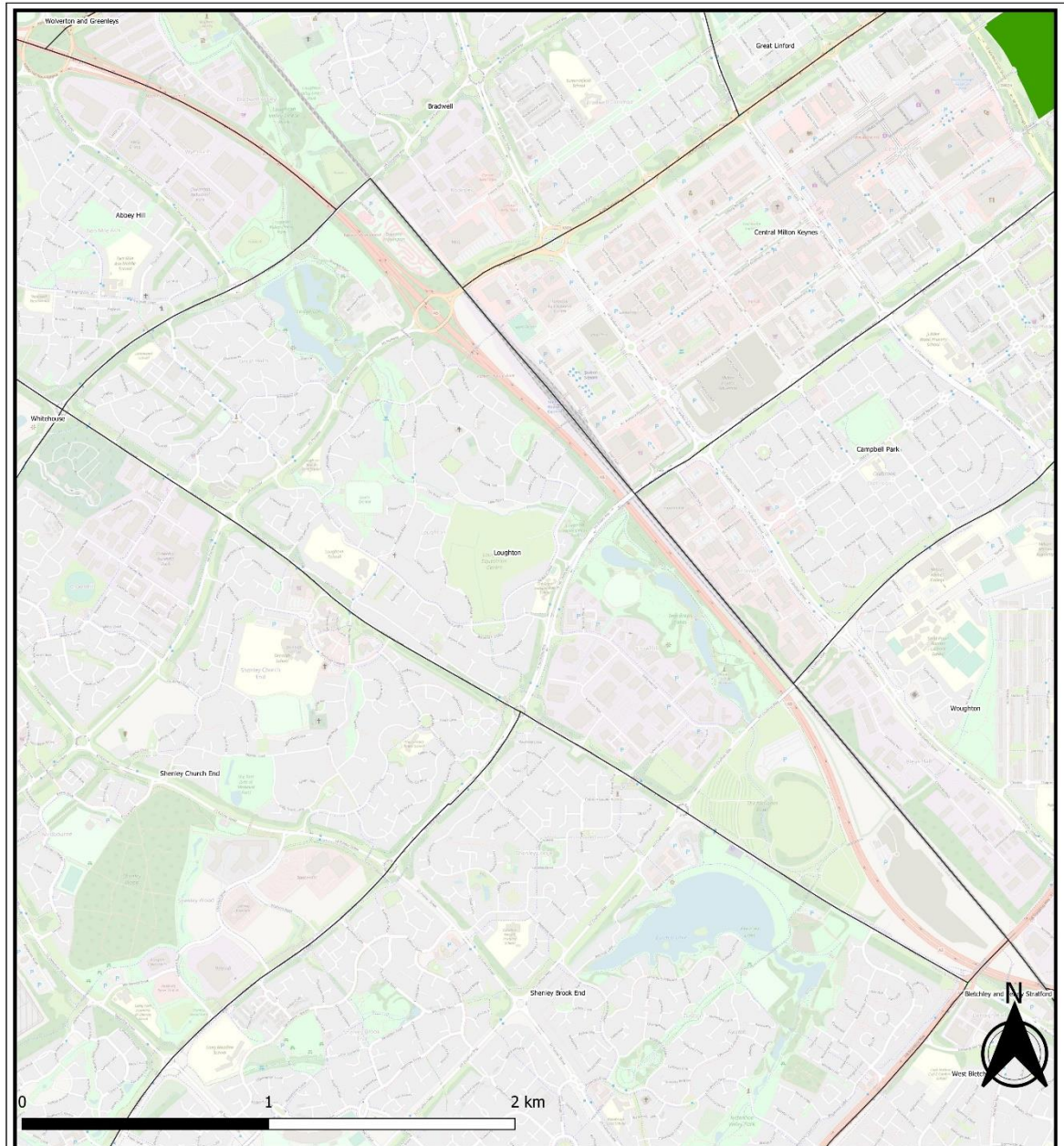
■ 1 - 1.59

■ 1.6 - 2.59

■ 2.6 - 3.59

■ 3.6 - 4

Annex 7 Open Spaces weighted score site visits 21-22 – District Parks



**District Parks - Weighted Scoring**

Map data copyrighted OpenStreetMap contributors and available from <https://www.openstreetmap.org>  
 Scale - Dynamic  
 Print Size - A3  
 Date - 17.11.2022  
 Author - Oliver Bigaignon  
 Department - Planning (Dev Plans)  
 Map Version - V1

Parish Boundaries

Weighted Score (traffic light)

Not Surveyed / Site to be developed

1 - 1.59

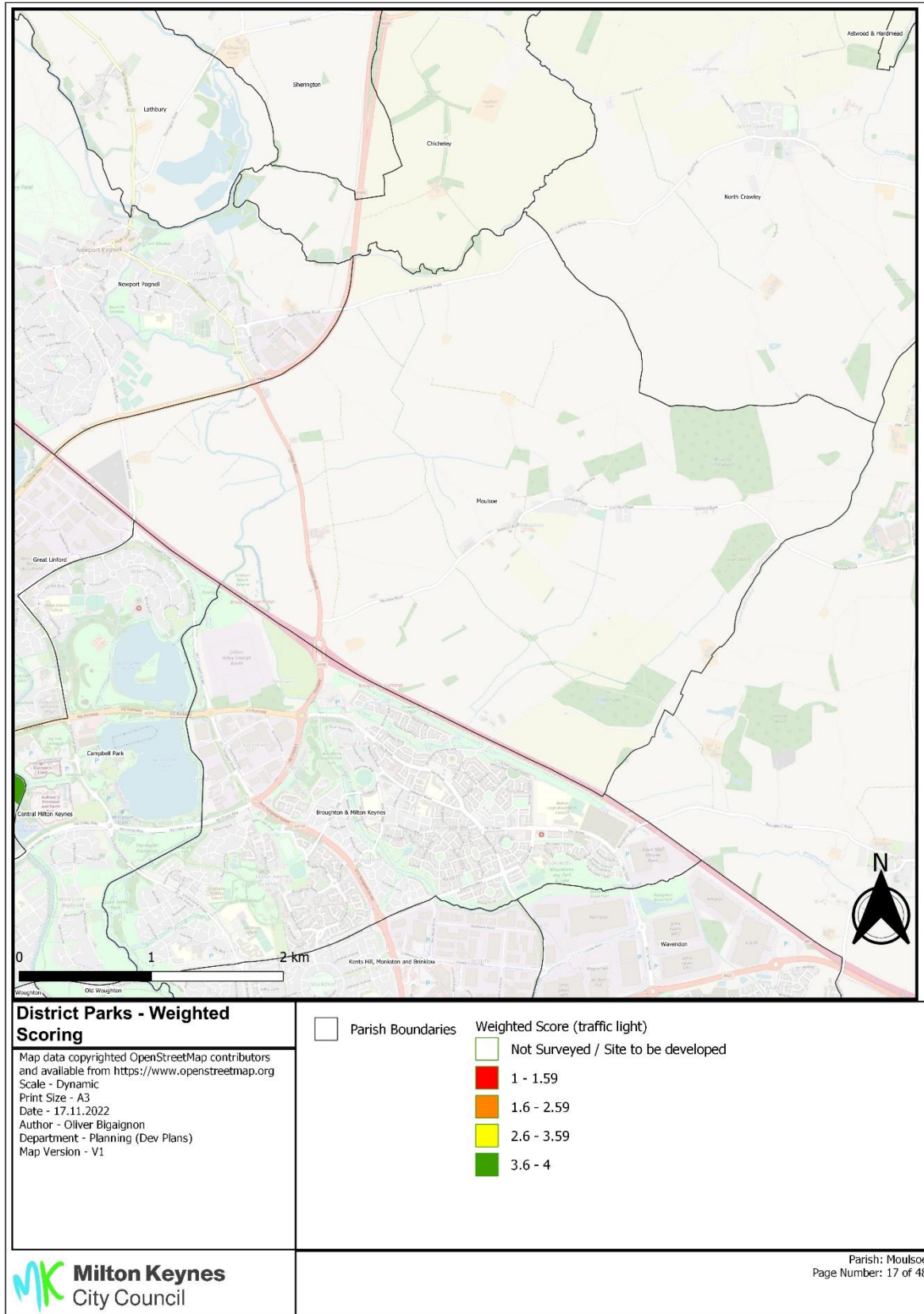
1.6 - 2.59

2.6 - 3.59

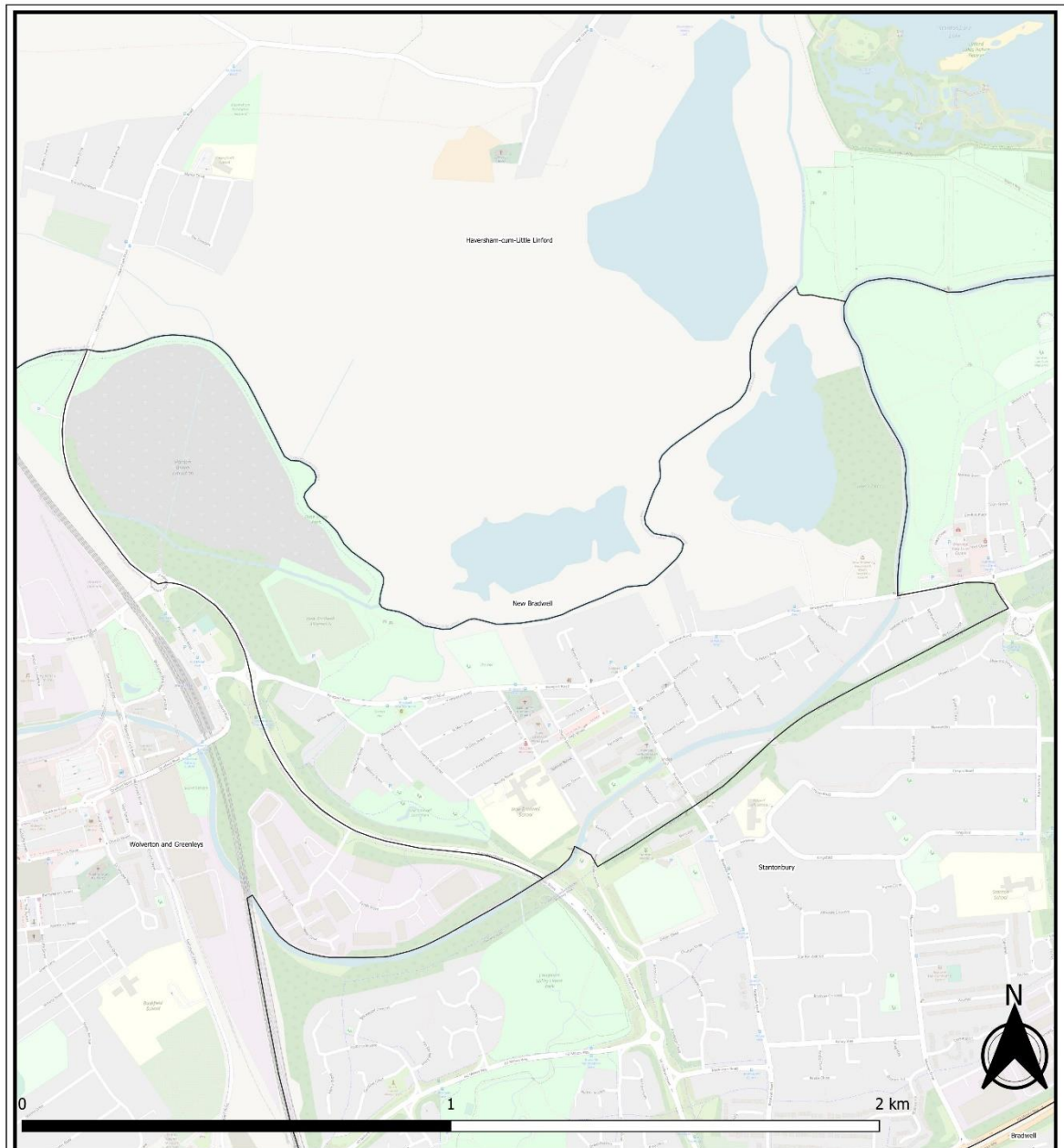
3.6 - 4



Annex 7 Open Spaces weighted score site visits 21-22 – District Parks



Annex 7 Open Spaces weighted score site visits 21-22 – District Parks





**District Parks - Weighted Scoring**


Map data copyrighted OpenStreetMap contributors and available from <https://www.openstreetmap.org>  
 Scale - Dynamic  
 Print Size - A3  
 Date - 17.11.2022  
 Author - Oliver Bigaignon  
 Department - Planning (Dev Plans)  
 Map Version - V1


 Parish Boundaries

Weighted Score (traffic light)

 Not Surveyed / Site to be developed

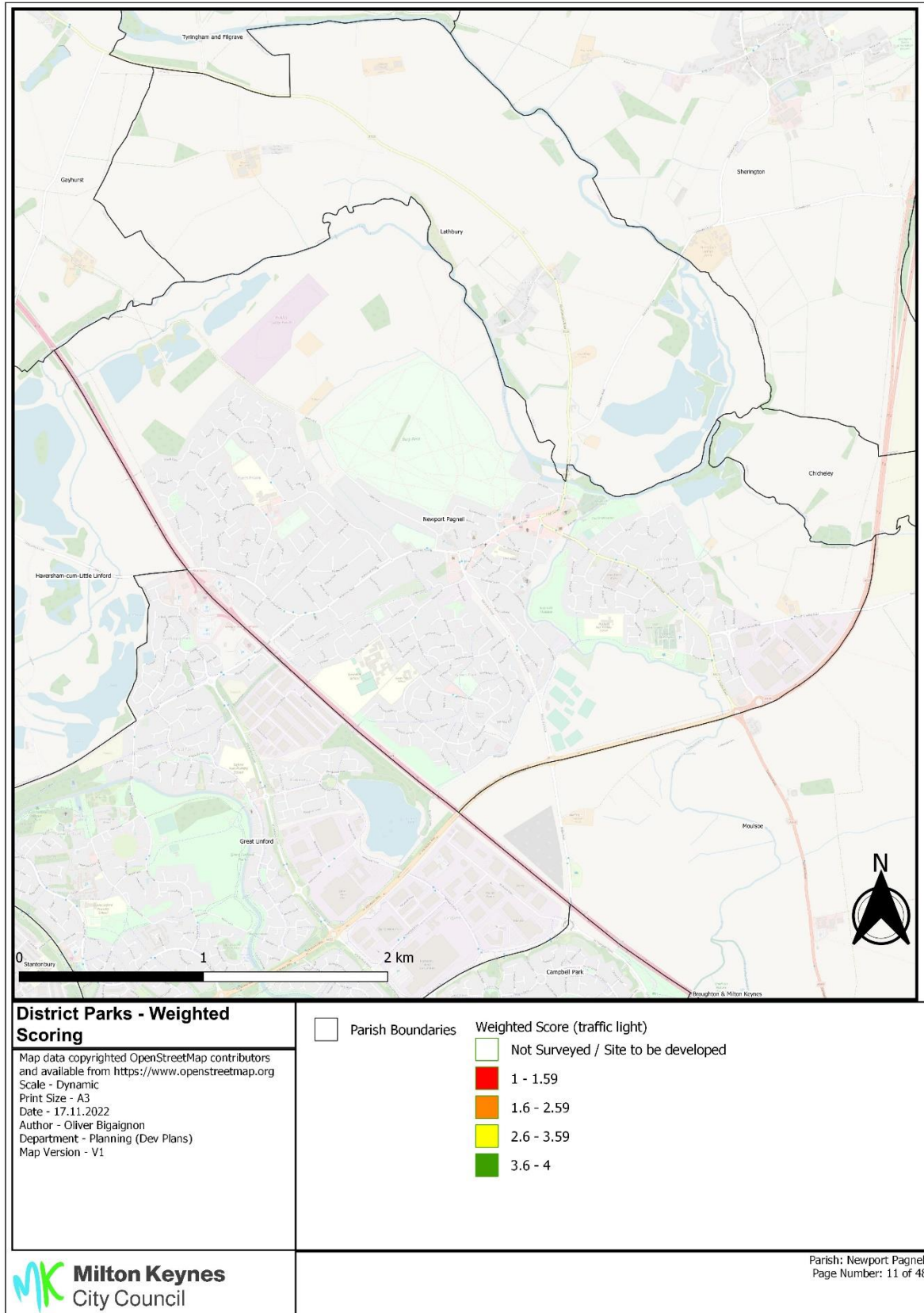
 1 - 1.59

 1.6 - 2.59

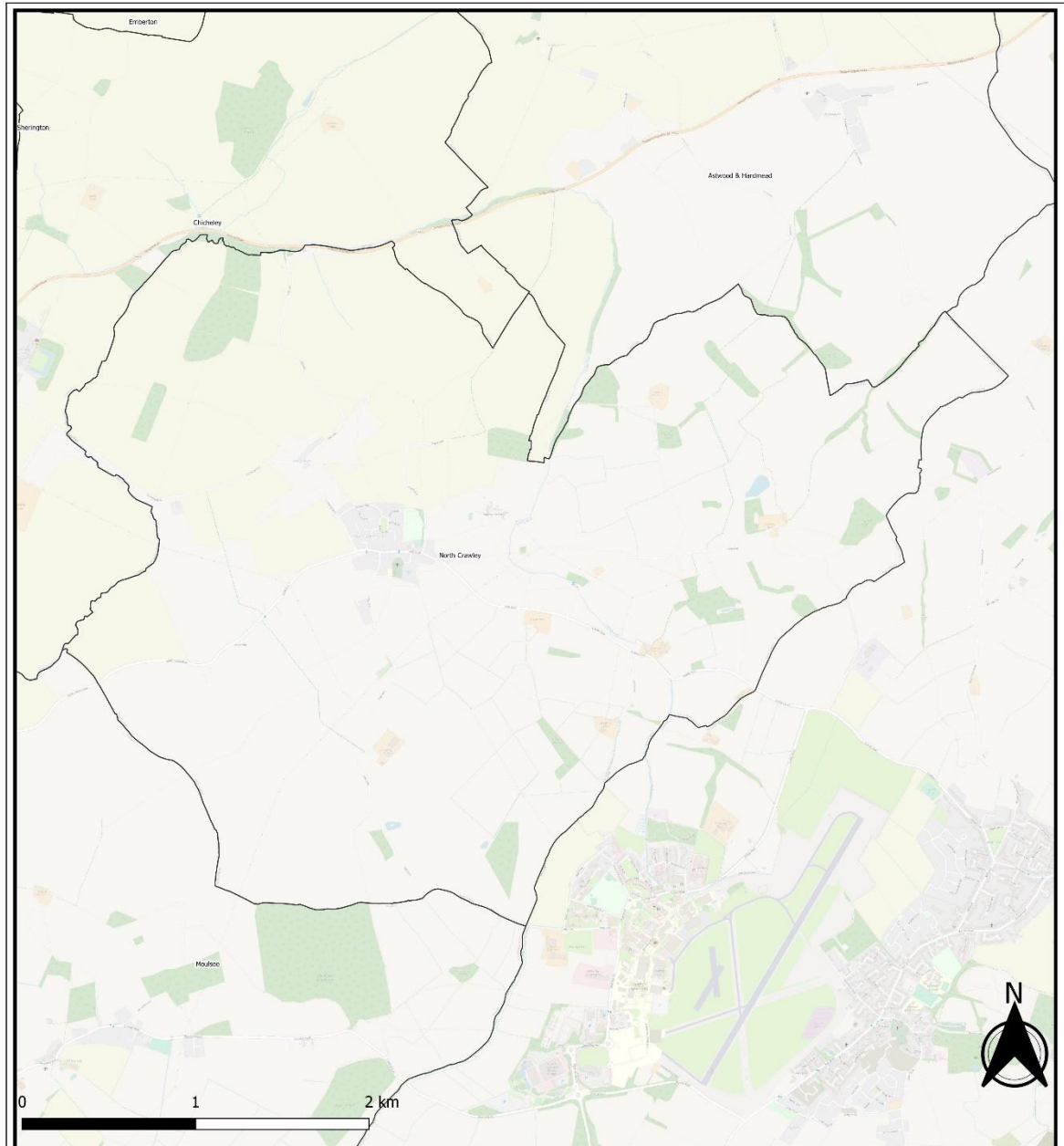
 2.6 - 3.59

 3.6 - 4

Annex 7 Open Spaces weighted score site visits 21-22 – District Parks



Annex 7 Open Spaces weighted score site visits 21-22 – District Parks





**District Parks - Weighted Scoring**


Map data copyrighted OpenStreetMap contributors and available from <https://www.openstreetmap.org>  
 Scale - Dynamic  
 Print Size - A3  
 Date - 17.11.2022  
 Author - Oliver Bigaignon  
 Department - Planning (Dev Plans)  
 Map Version - V1


 Parish Boundaries

Weighted Score (traffic light)

 Not Surveyed / Site to be developed

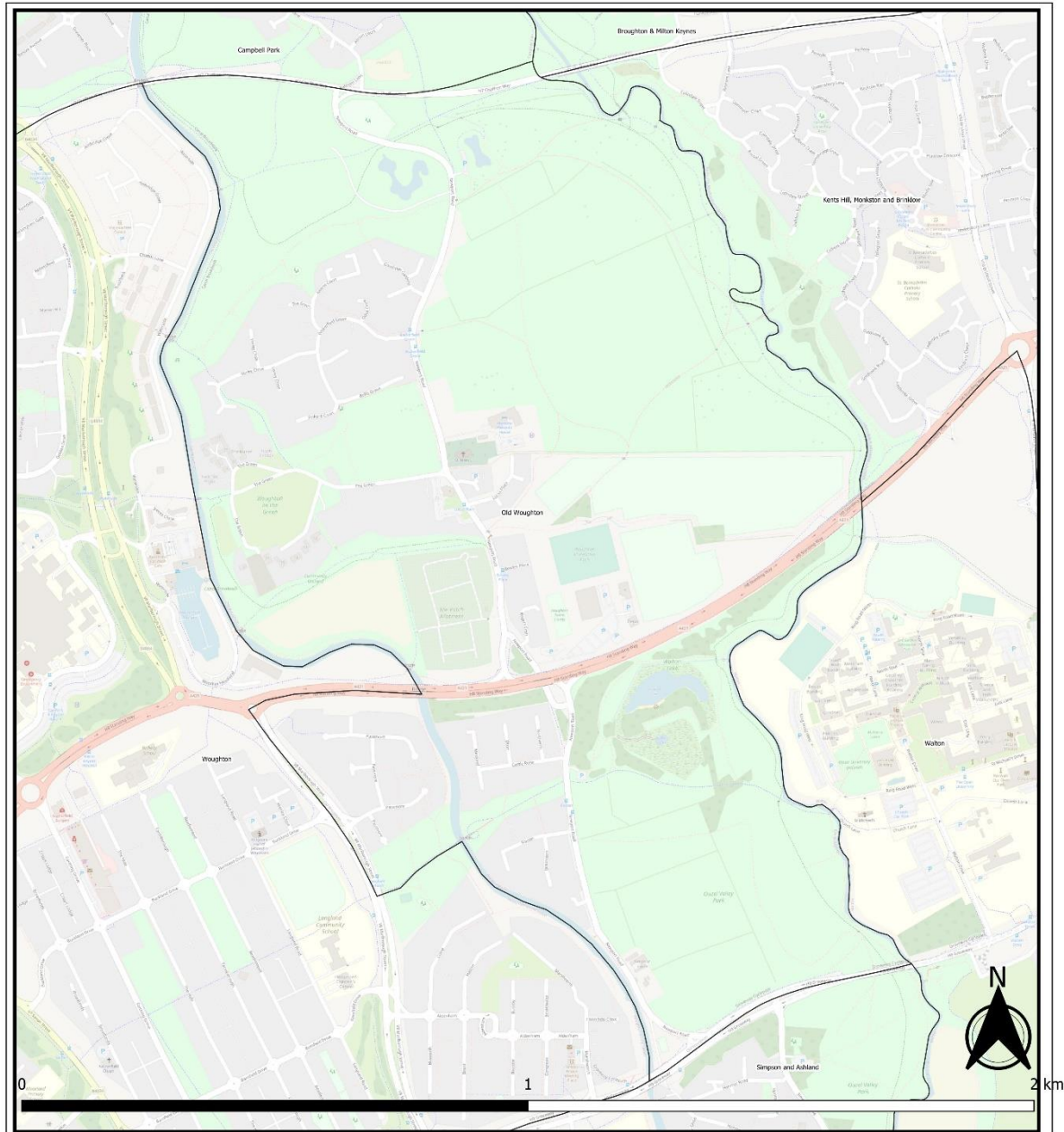
 1 - 1.59

 1.6 - 2.59

 2.6 - 3.59

 3.6 - 4

Annex 7 Open Spaces weighted score site visits 21-22 – District Parks



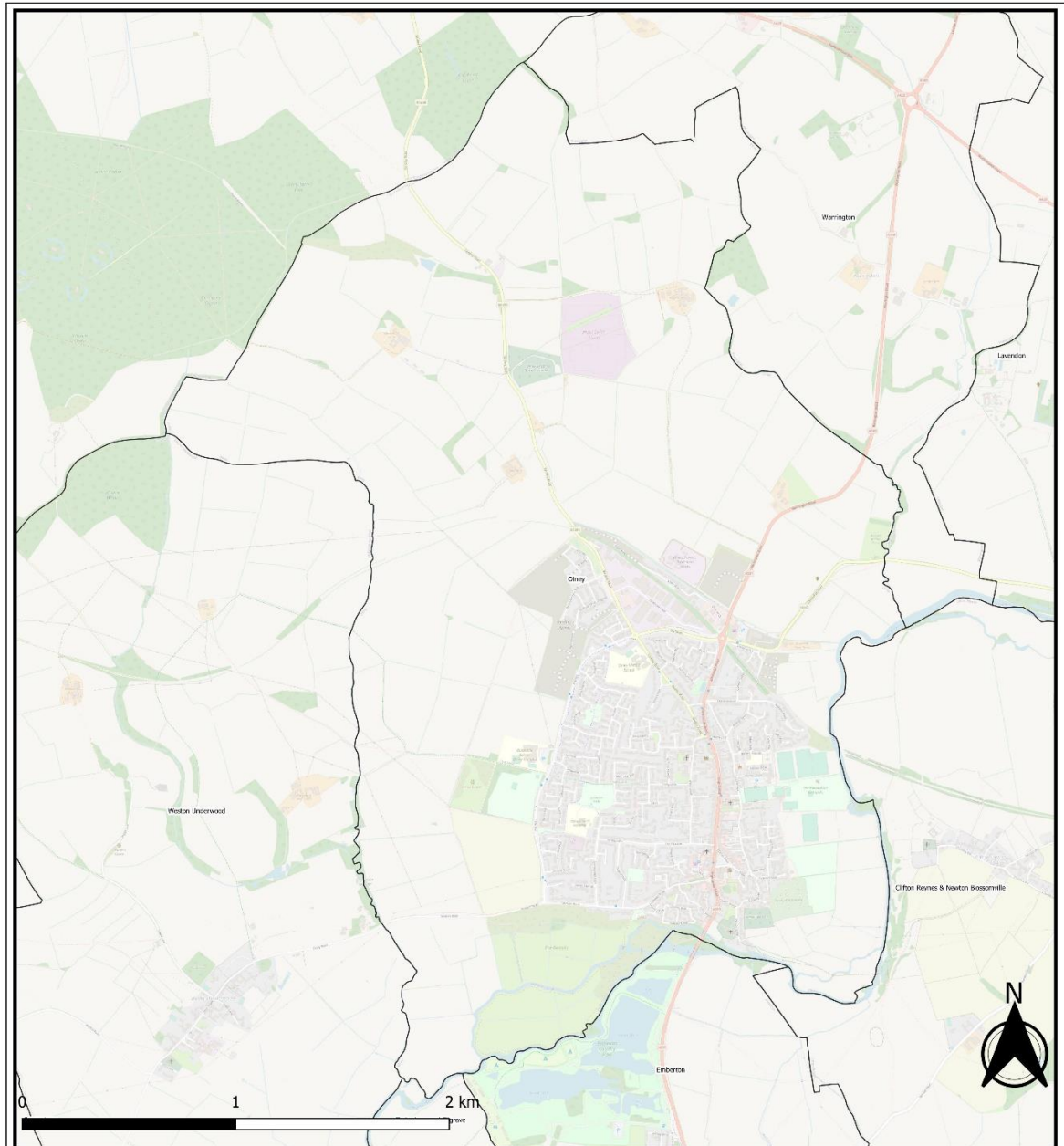
**District Parks - Weighted Scoring**

Map data copyrighted OpenStreetMap contributors and available from <https://www.openstreetmap.org>  
 Scale - Dynamic  
 Print Size - A3  
 Date - 17.11.2022  
 Author - Oliver Bigaignon  
 Department - Planning (Dev Plans)  
 Map Version - V1

- Parish Boundaries
- Not Surveyed / Site to be developed
- 1 - 1.59
- 1.6 - 2.59
- 2.6 - 3.59
- 3.6 - 4



Parish: Old Woughton  
 Page Number: 38 of 48

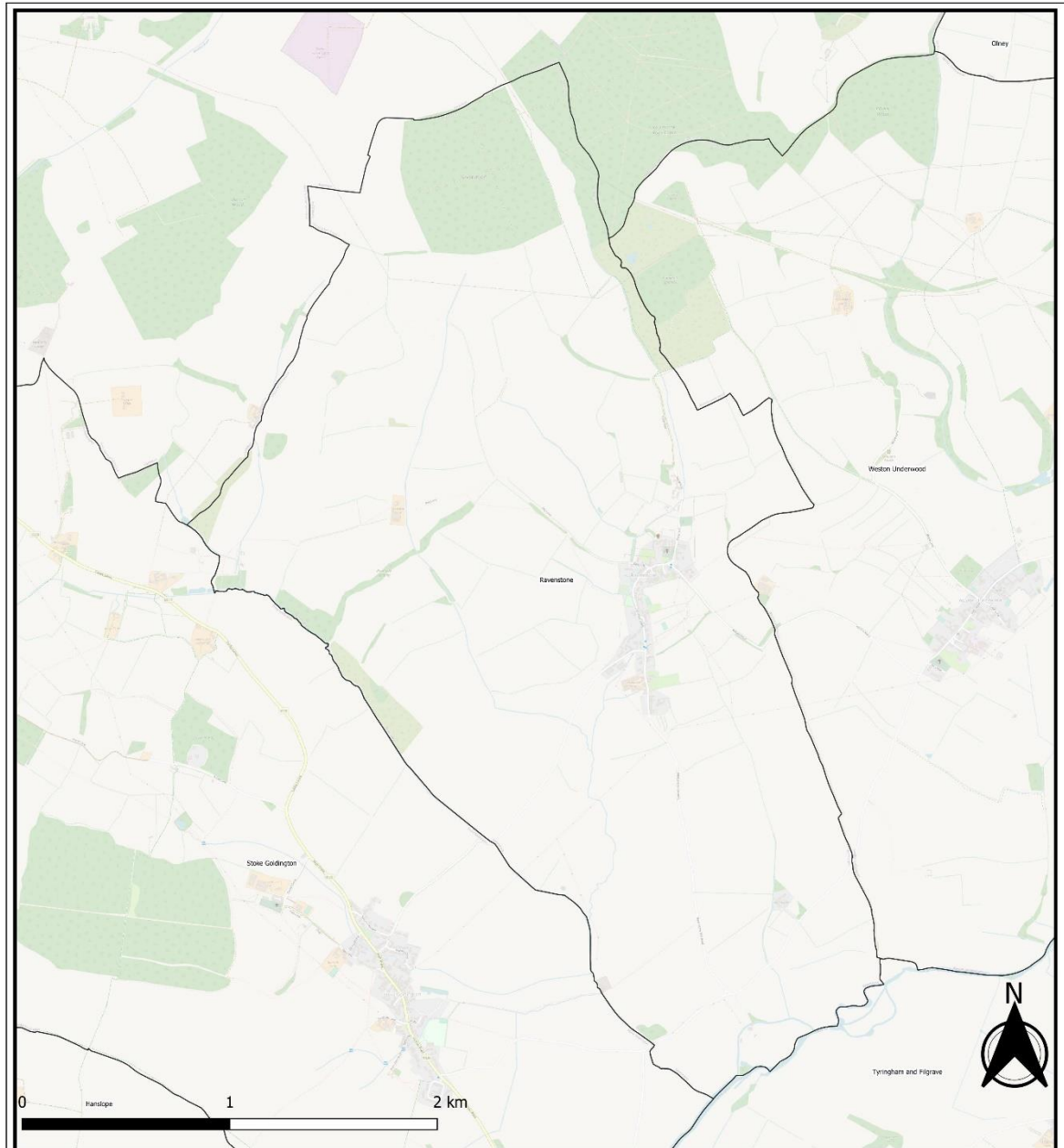


**District Parks - Weighted Scoring**

Map data copyrighted OpenStreetMap contributors and available from <https://www.openstreetmap.org>  
 Scale - Dynamic  
 Print Size - A3  
 Date - 17.11.2022  
 Author - Oliver Bigaignon  
 Department - Planning (Dev Plans)  
 Map Version - V1

- Parish Boundaries
- Weighted Score (traffic light)
  - Not Surveyed / Site to be developed
  - 1 - 1.59
  - 1.6 - 2.59
  - 2.6 - 3.59
  - 3.6 - 4

Annex 7 Open Spaces weighted score site visits 21-22 – District Parks



**District Parks - Weighted Scoring**

Map data copyrighted OpenStreetMap contributors and available from <https://www.openstreetmap.org>  
 Scale - Dynamic  
 Print Size - A3  
 Date - 17.11.2022  
 Author - Oliver Bigaignon  
 Department - Planning (Dev Plans)  
 Map Version - V1

□ Parish Boundaries

Weighted Score (traffic light)

□ Not Surveyed / Site to be developed

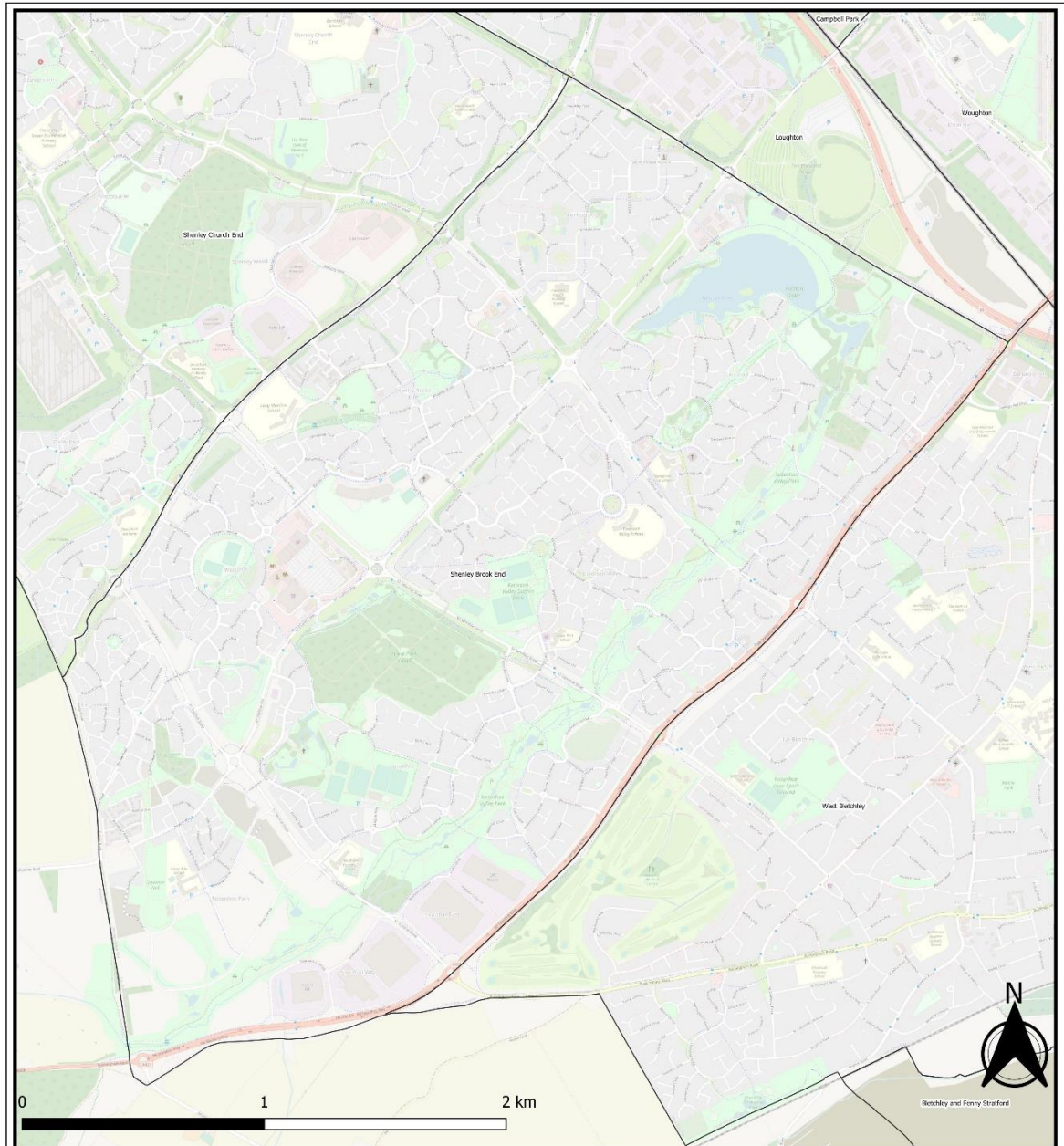
■ 1 - 1.59

■ 1.6 - 2.59

■ 2.6 - 3.59

■ 3.6 - 4

Annex 7 Open Spaces weighted score site visits 21-22 – District Parks





**District Parks - Weighted Scoring**


Map data copyrighted OpenStreetMap contributors and available from <https://www.openstreetmap.org>  
 Scale - Dynamic  
 Print Size - A3  
 Date - 17.11.2022  
 Author - Oliver Bigaignon  
 Department - Planning (Dev Plans)  
 Map Version - V1


 Parish Boundaries

Weighted Score (traffic light)

 Not Surveyed / Site to be developed

 1 - 1.59

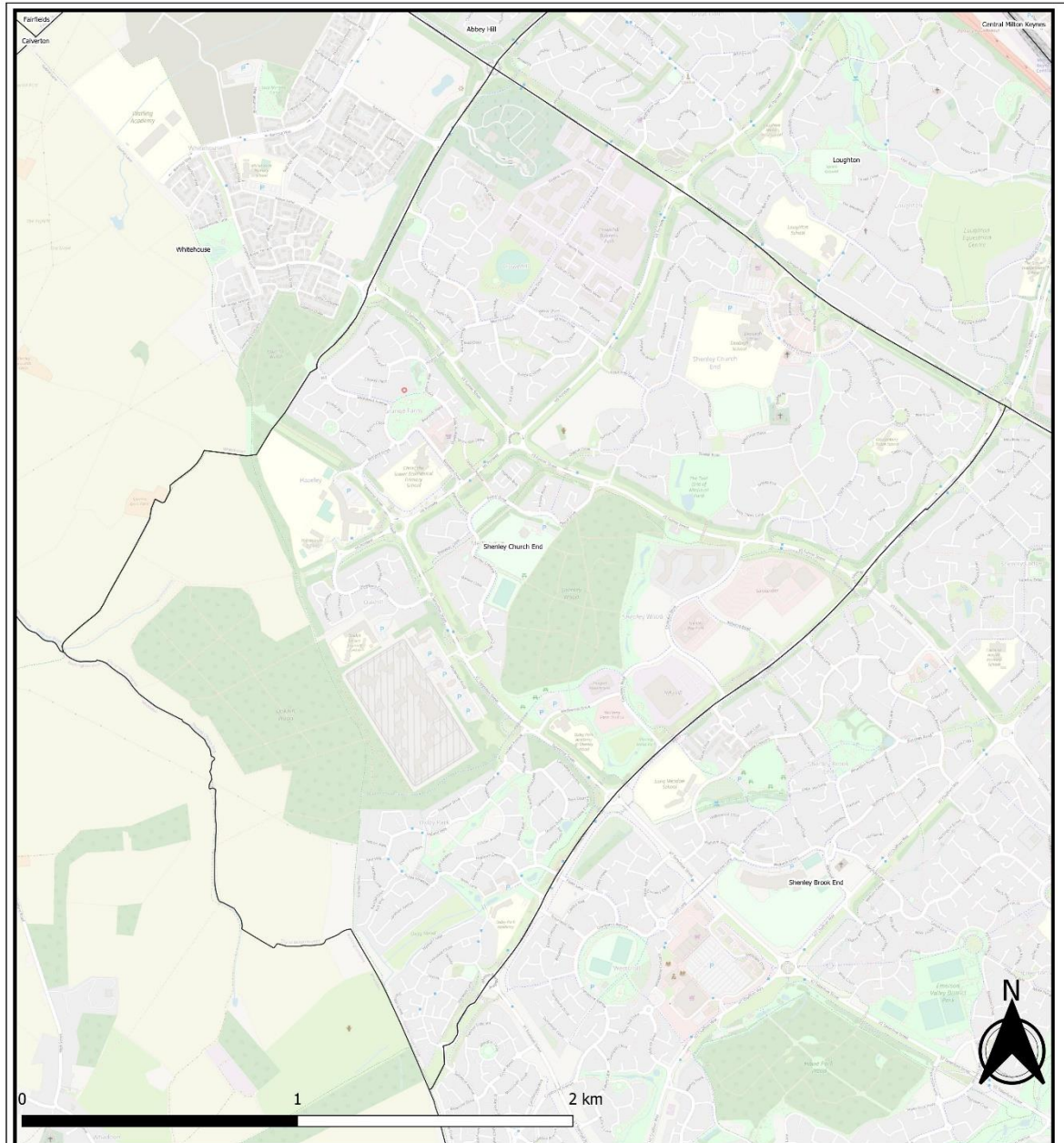
 1.6 - 2.59

 2.6 - 3.59

 3.6 - 4



Annex 7 Open Spaces weighted score site visits 21-22 – District Parks



**District Parks - Weighted Scoring**

Map data copyrighted OpenStreetMap contributors and available from <https://www.openstreetmap.org>  
 Scale - Dynamic  
 Print Size - A3  
 Date - 17.11.2022  
 Author - Oliver Bigaignon  
 Department - Planning (Dev Plans)  
 Map Version - V1

□ Parish Boundaries

Weighted Score (traffic light)

□ Not Surveyed / Site to be developed

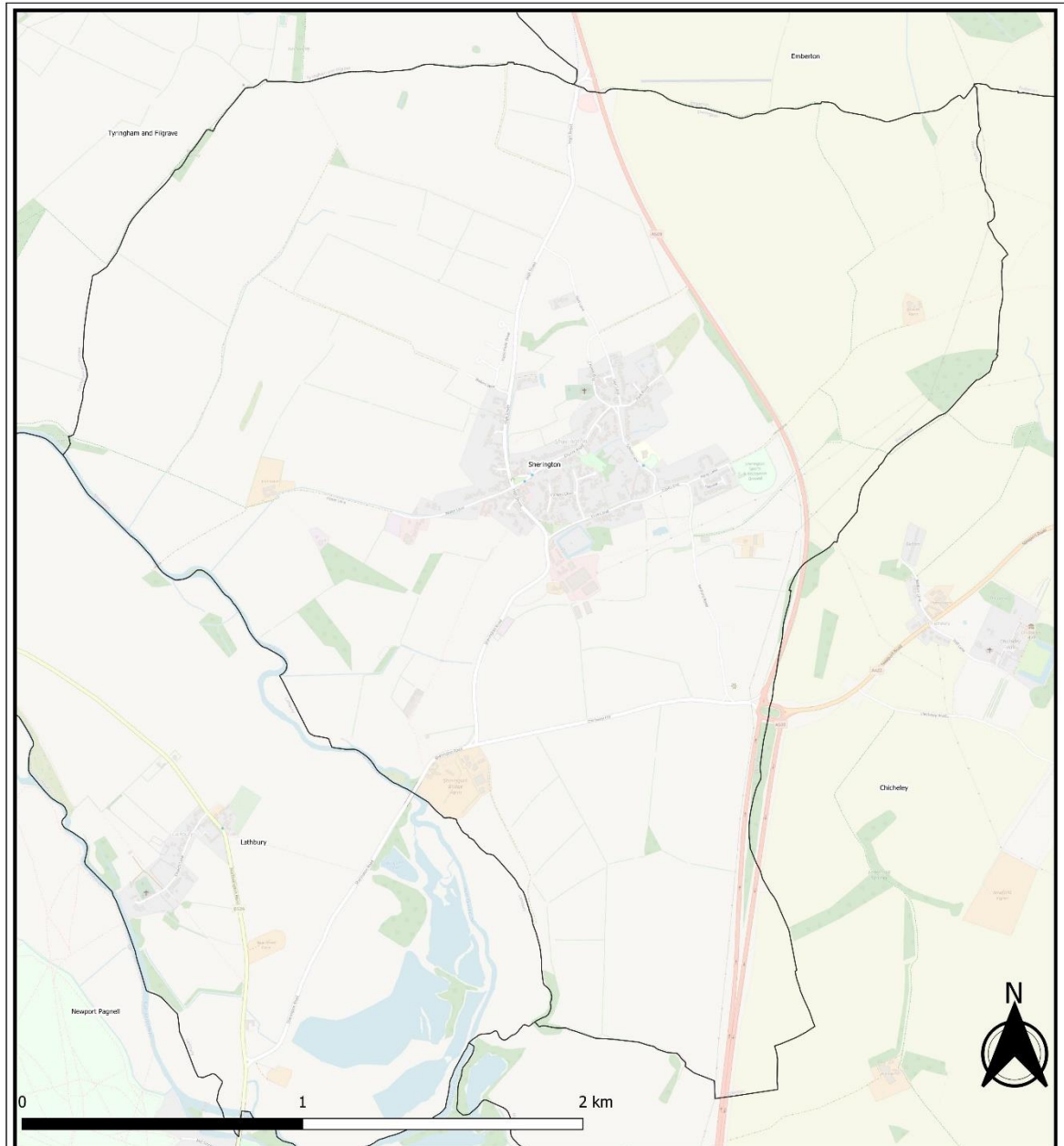
■ 1 - 1.59

■ 1.6 - 2.59

■ 2.6 - 3.59

■ 3.6 - 4

Annex 7 Open Spaces weighted score site visits 21-22 – District Parks

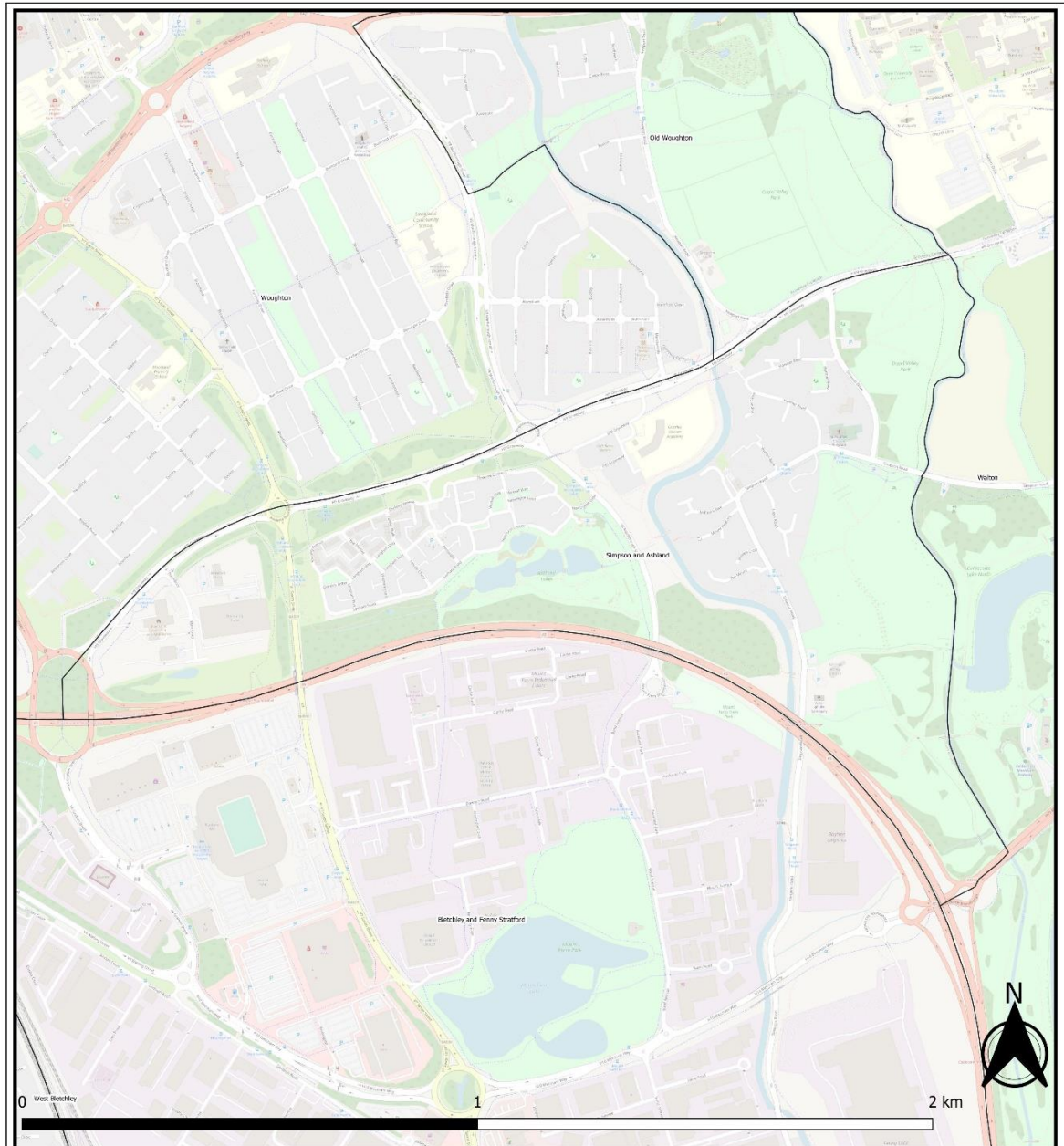


**District Parks - Weighted Scoring**

Map data copyrighted OpenStreetMap contributors and available from <https://www.openstreetmap.org>  
 Scale - Dynamic  
 Print Size - A3  
 Date - 17.11.2022  
 Author - Oliver Bigaignon  
 Department - Planning (Dev Plans)  
 Map Version - V1

- Parish Boundaries
- Weighted Score (traffic light)
- Not Surveyed / Site to be developed
- 1 - 1.59
- 1.6 - 2.59
- 2.6 - 3.59
- 3.6 - 4

Annex 7 Open Spaces weighted score site visits 21-22 – District Parks





**District Parks - Weighted Scoring**


Map data copyrighted OpenStreetMap contributors and available from <https://www.openstreetmap.org>  
 Scale - Dynamic  
 Print Size - A3  
 Date - 17.11.2022  
 Author - Oliver Bigaignon  
 Department - Planning (Dev Plans)  
 Map Version - V1

 Parish Boundaries

Weighted Score (traffic light)

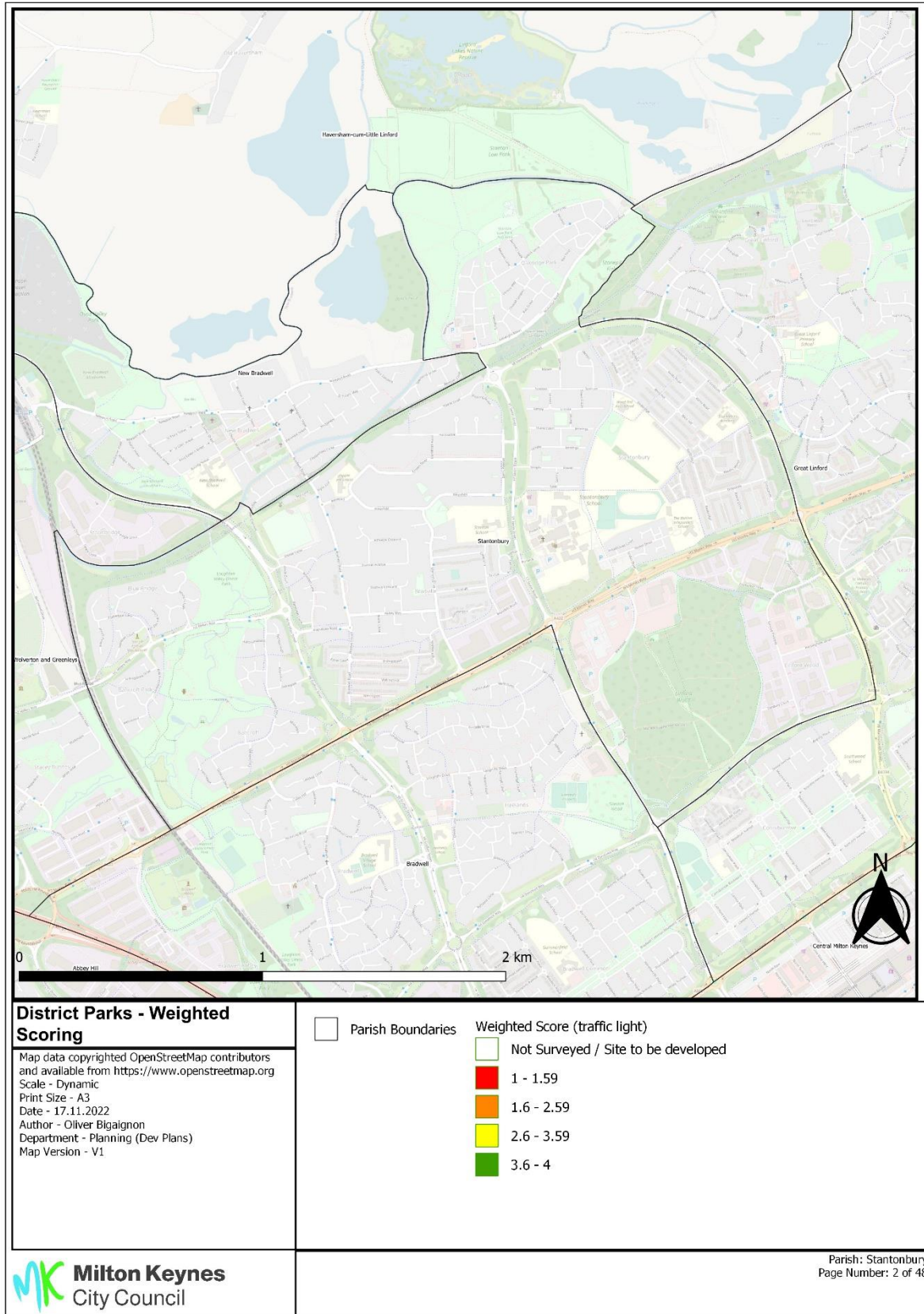
 Not Surveyed / Site to be developed

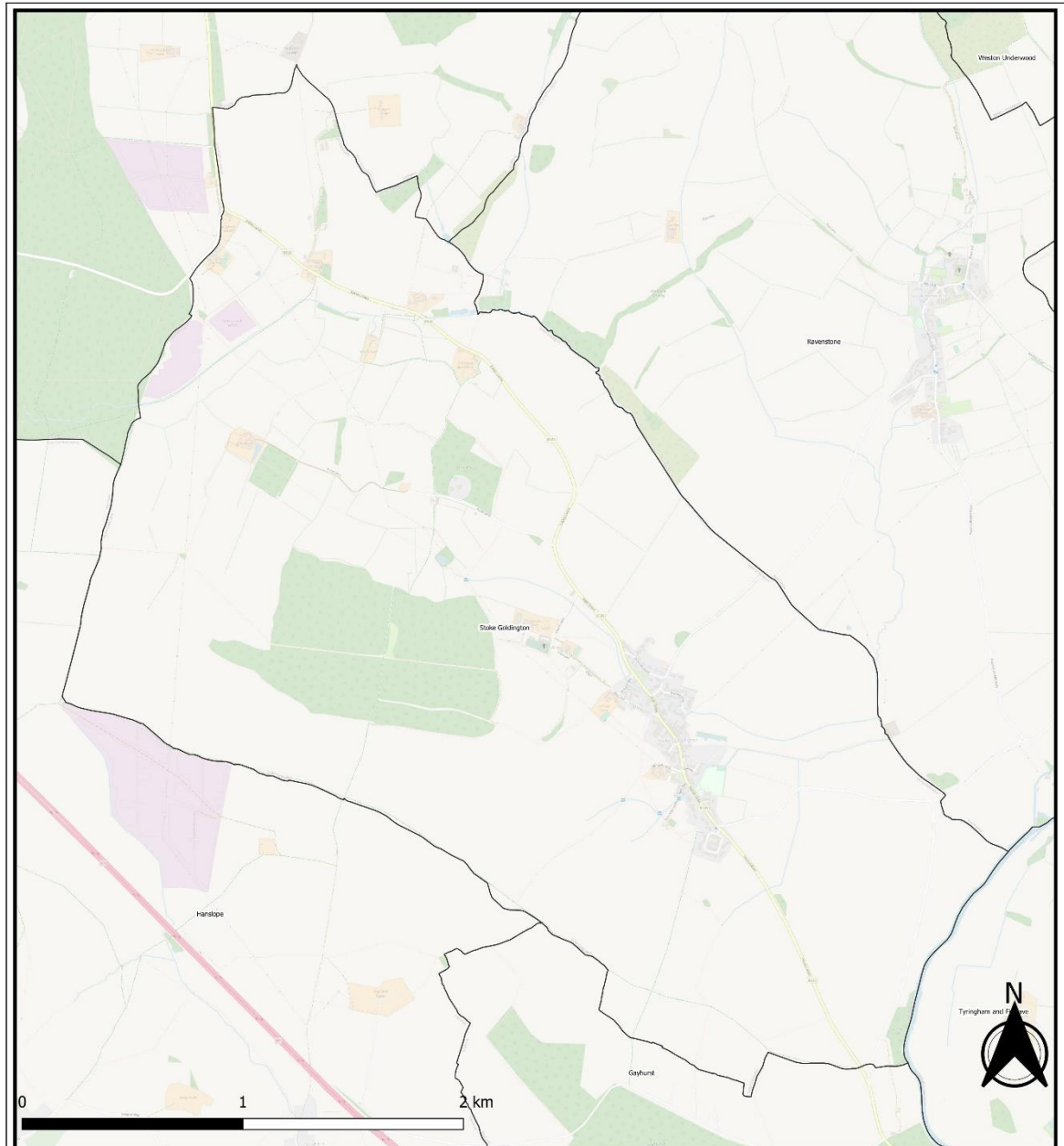
 1 - 1.59

 1.6 - 2.59

 2.6 - 3.59

 3.6 - 4







**District Parks - Weighted Scoring**


Map data copyrighted OpenStreetMap contributors and available from <https://www.openstreetmap.org>  
 Scale - Dynamic  
 Print Size - A3  
 Date - 17.11.2022  
 Author - Oliver Bigaignon  
 Department - Planning (Dev Plans)  
 Map Version - V1


 Parish Boundaries

**Weighted Score (traffic light)**

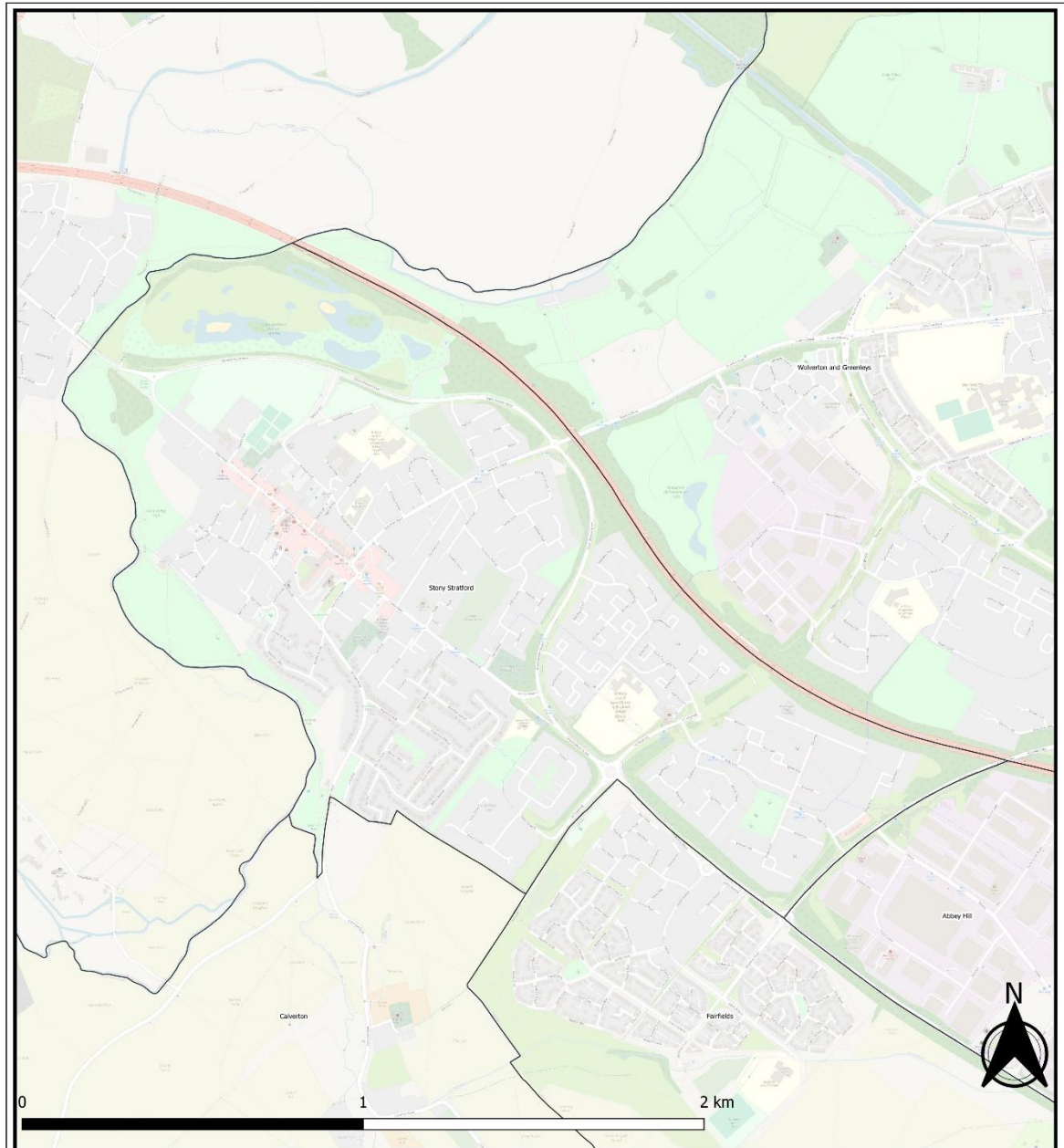
 Not Surveyed / Site to be developed

 1 - 1.59

 1.6 - 2.59

 2.6 - 3.59

 3.6 - 4





**District Parks - Weighted Scoring**


Map data copyrighted OpenStreetMap contributors and available from <https://www.openstreetmap.org>  
 Scale - Dynamic  
 Print Size - A3  
 Date - 17.11.2022  
 Author - Oliver Bigaignon  
 Department - Planning (Dev Plans)  
 Map Version - V1

 Parish Boundaries

Weighted Score (traffic light)

 Not Surveyed / Site to be developed

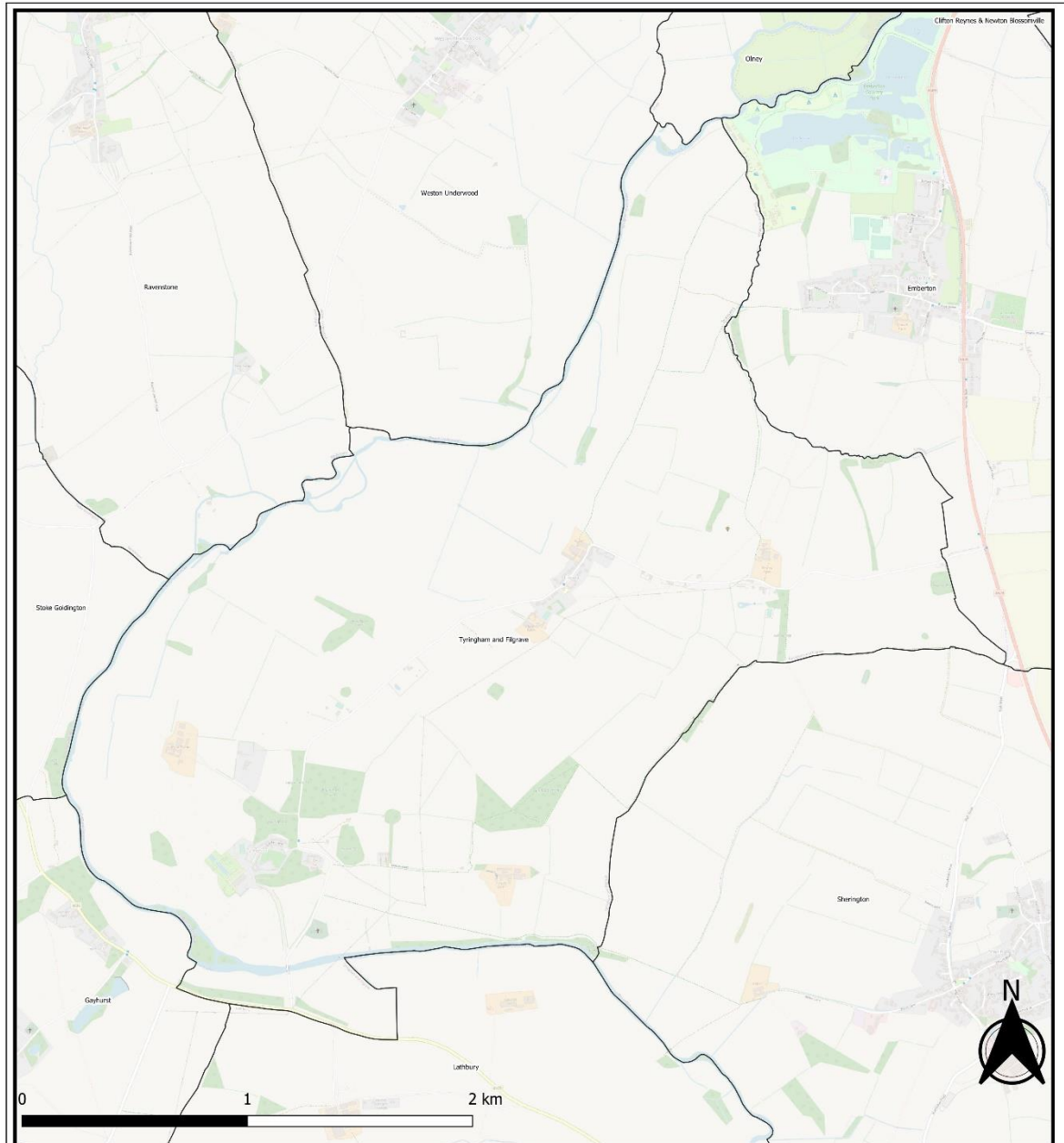
 1 - 1.59

 1.6 - 2.59

 2.6 - 3.59

 3.6 - 4

Annex 7 Open Spaces weighted score site visits 21-22 – District Parks





**District Parks - Weighted Scoring**


Map data copyrighted OpenStreetMap contributors and available from <https://www.openstreetmap.org>  
 Scale - Dynamic  
 Print Size - A3  
 Date - 17.11.2022  
 Author - Oliver Bigaignon  
 Department - Planning (Dev Plans)  
 Map Version - V1


 Parish Boundaries

Weighted Score (traffic light)

 Not Surveyed / Site to be developed

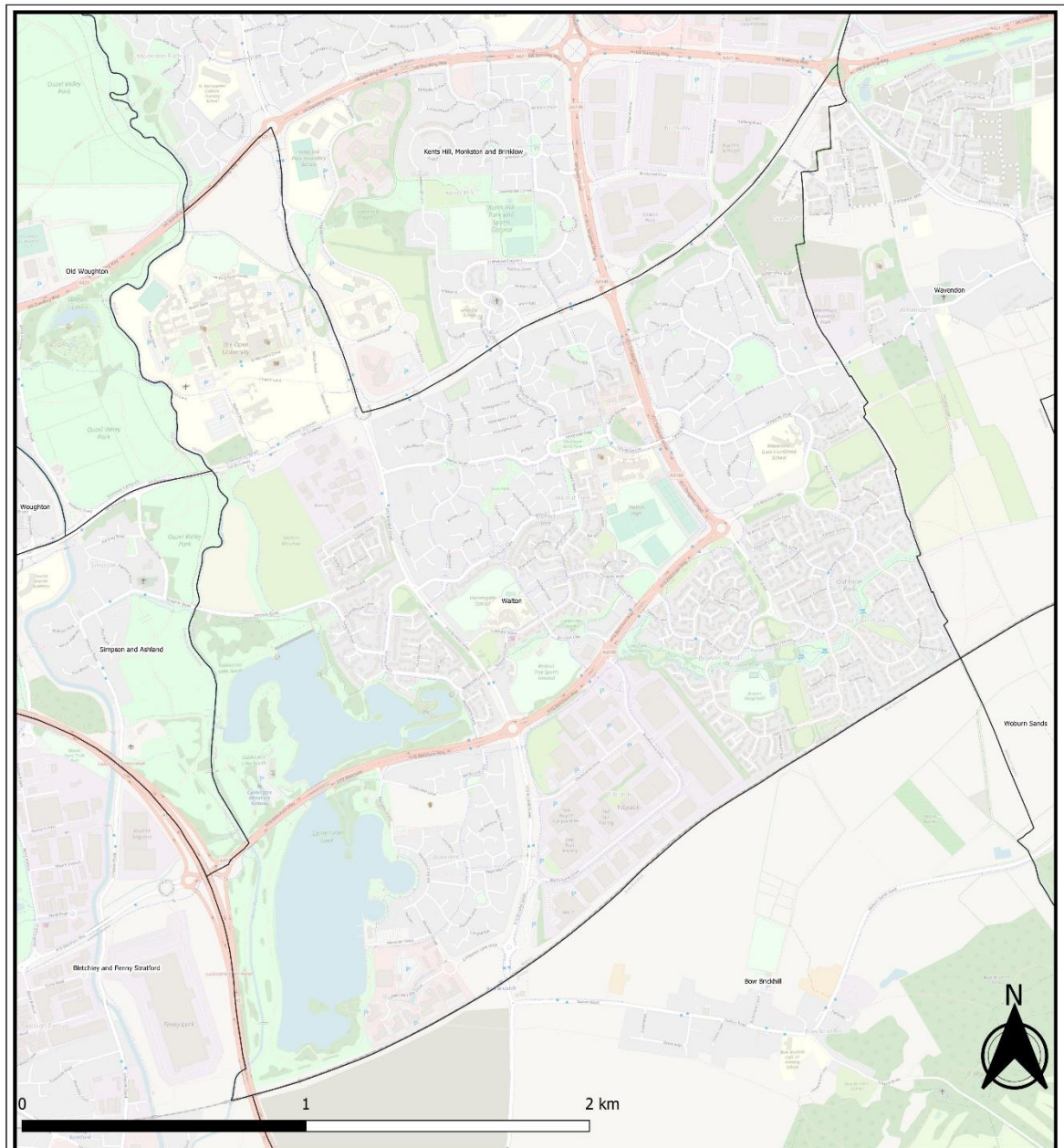
 1 - 1.59

 1.6 - 2.59

 2.6 - 3.59

 3.6 - 4

Annex 7 Open Spaces weighted score site visits 21-22 – District Parks





**District Parks - Weighted Scoring**


Map data copyrighted OpenStreetMap contributors and available from <https://www.openstreetmap.org>  
 Scale - Dynamic  
 Print Size - A3  
 Date - 17.11.2022  
 Author - Oliver Bigaignon  
 Department - Planning (Dev Plans)  
 Map Version - V1


 Parish Boundaries

Weighted Score (traffic light)

 Not Surveyed / Site to be developed

 1 - 1.59

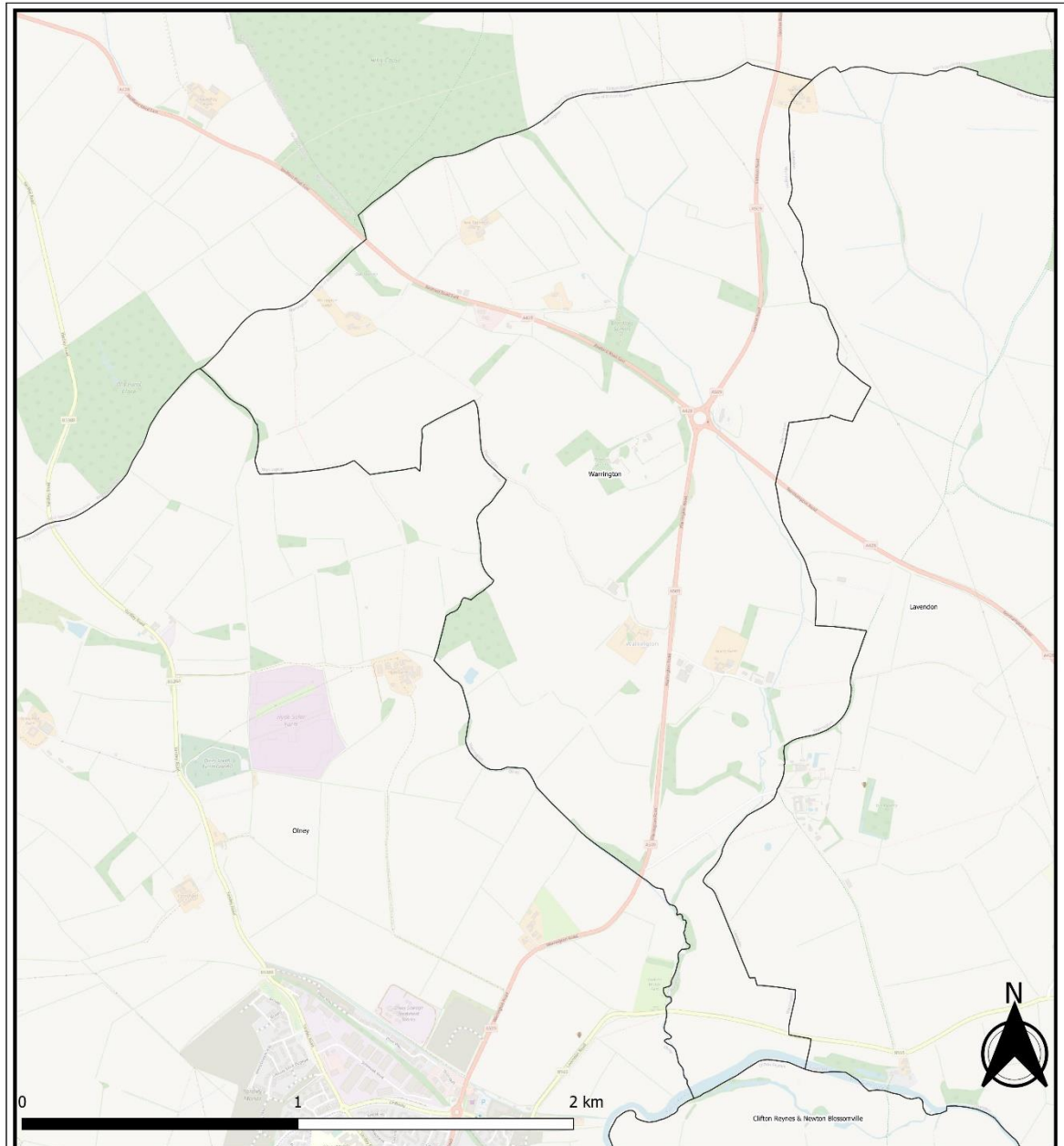
 1.6 - 2.59

 2.6 - 3.59

 3.6 - 4



Annex 7 Open Spaces weighted score site visits 21-22 – District Parks





**District Parks - Weighted Scoring**


Map data copyrighted OpenStreetMap contributors and available from <https://www.openstreetmap.org>  
 Scale - Dynamic  
 Print Size - A3  
 Date - 17.11.2022  
 Author - Oliver Bigaignon  
 Department - Planning (Dev Plans)  
 Map Version - V1


 Parish Boundaries

**Weighted Score (traffic light)**

 Not Surveyed / Site to be developed

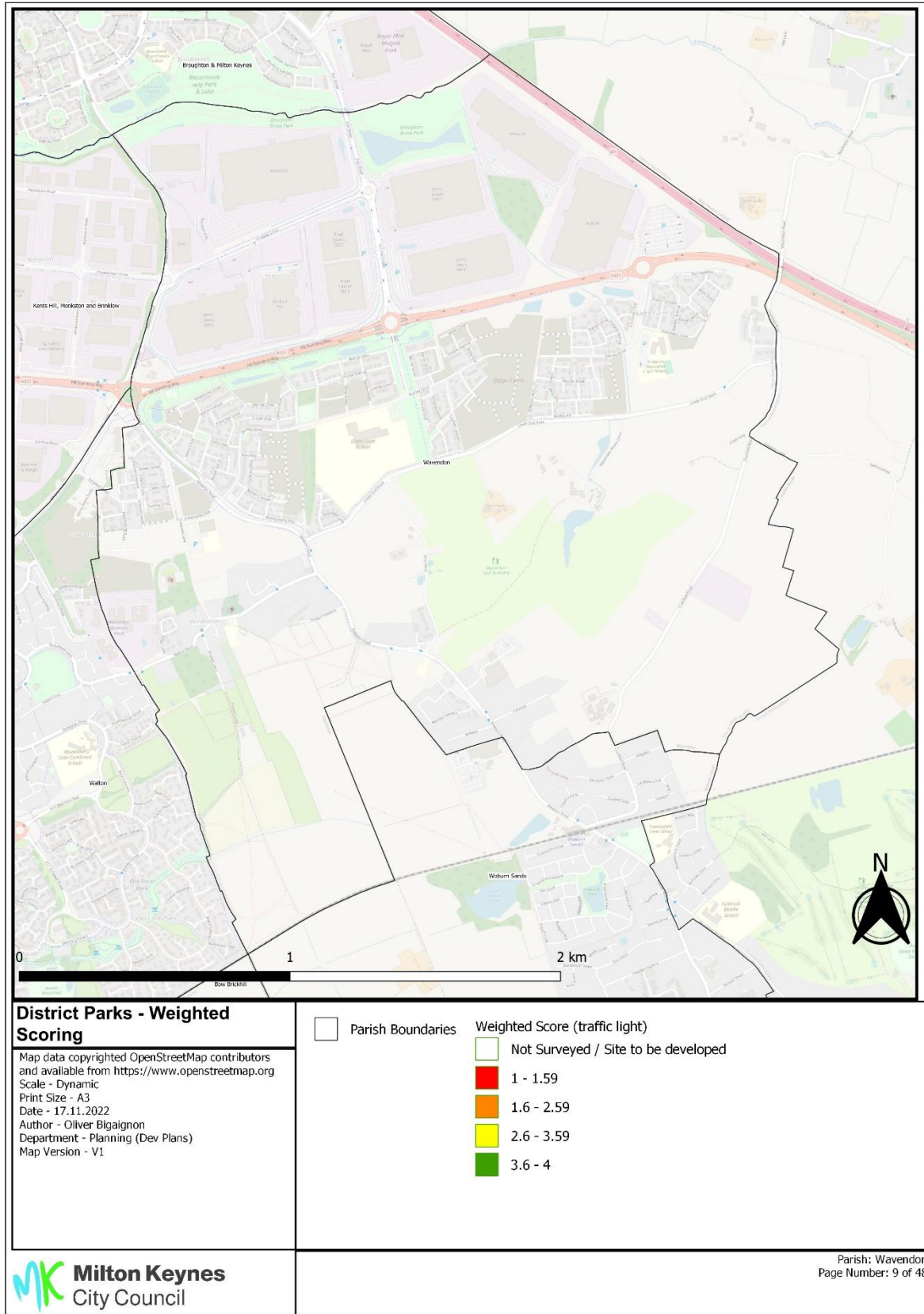
 1 - 1.59

 1.6 - 2.59

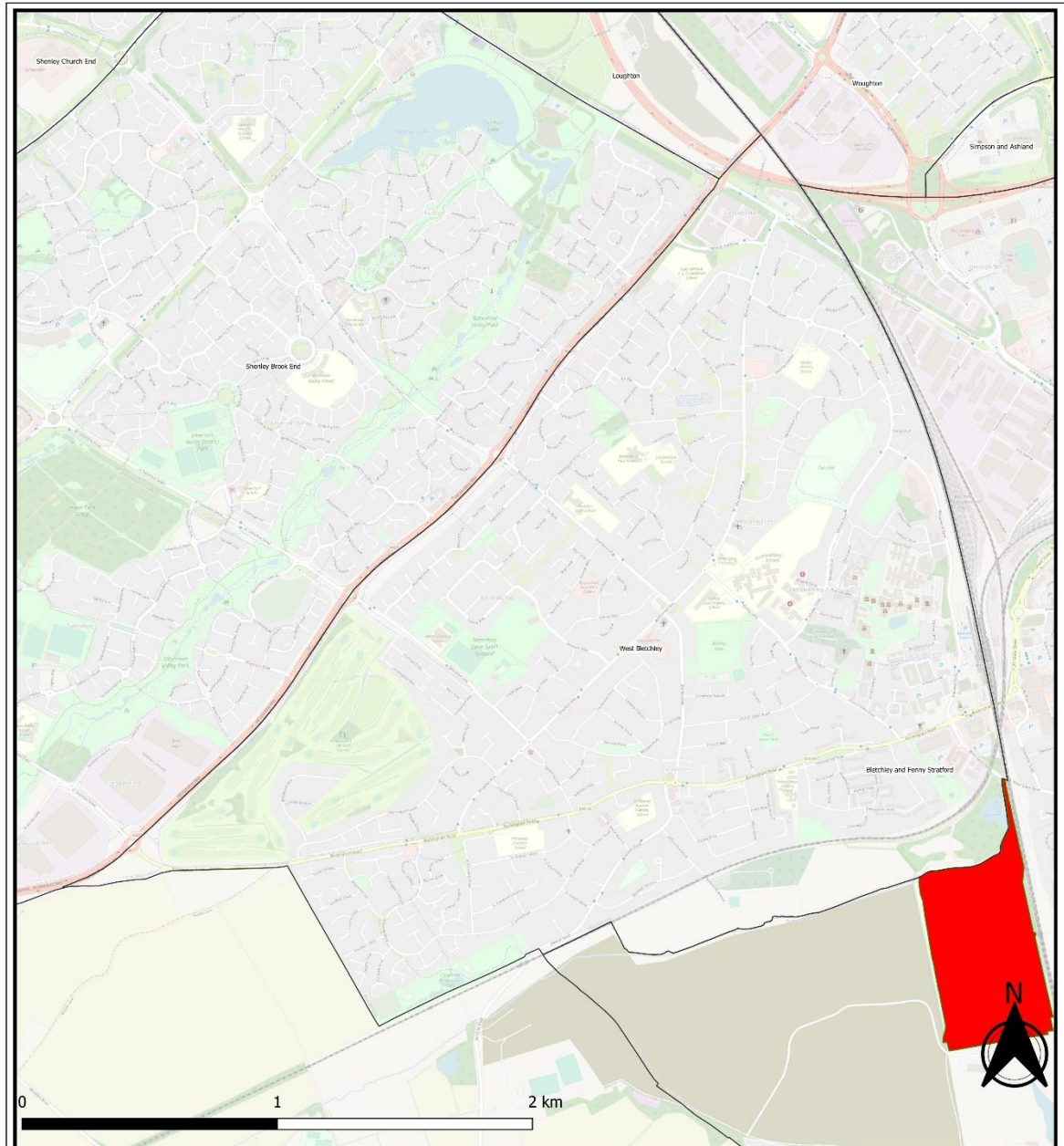
 2.6 - 3.59

 3.6 - 4

Annex 7 Open Spaces weighted score site visits 21-22 – District Parks



Annex 7 Open Spaces weighted score site visits 21-22 – District Parks



**District Parks - Weighted Scoring**

Map data copyrighted OpenStreetMap contributors and available from <https://www.openstreetmap.org>  
 Scale - Dynamic  
 Print Size - A3  
 Date - 17.11.2022  
 Author - Oliver Bigaignon  
 Department - Planning (Dev Plans)  
 Map Version - V1

□ Parish Boundaries

Weighted Score (traffic light)

□ Not Surveyed / Site to be developed

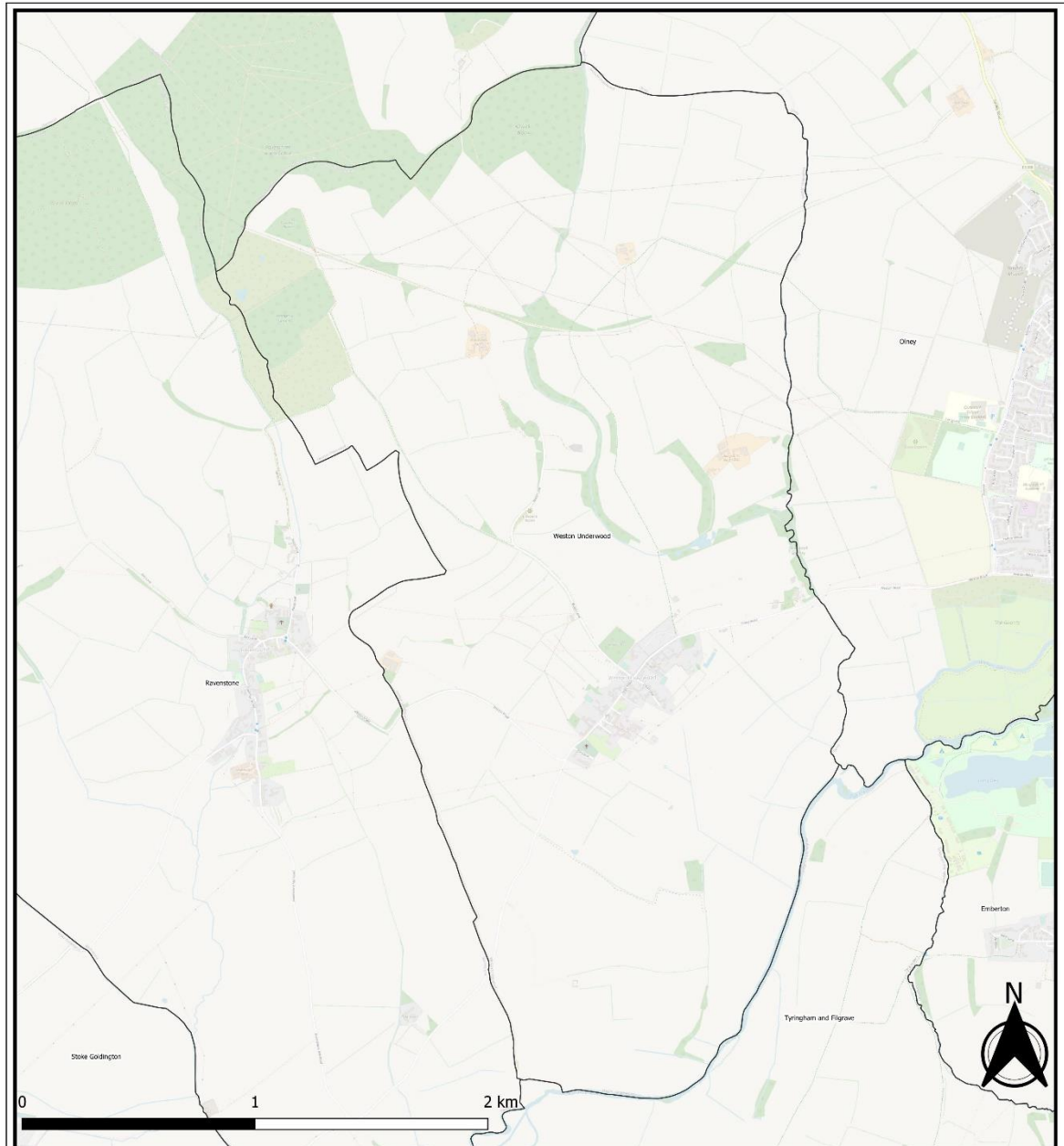
■ 1 - 1.59

■ 1.6 - 2.59

■ 2.6 - 3.59

■ 3.6 - 4

Annex 7 Open Spaces weighted score site visits 21-22 – District Parks

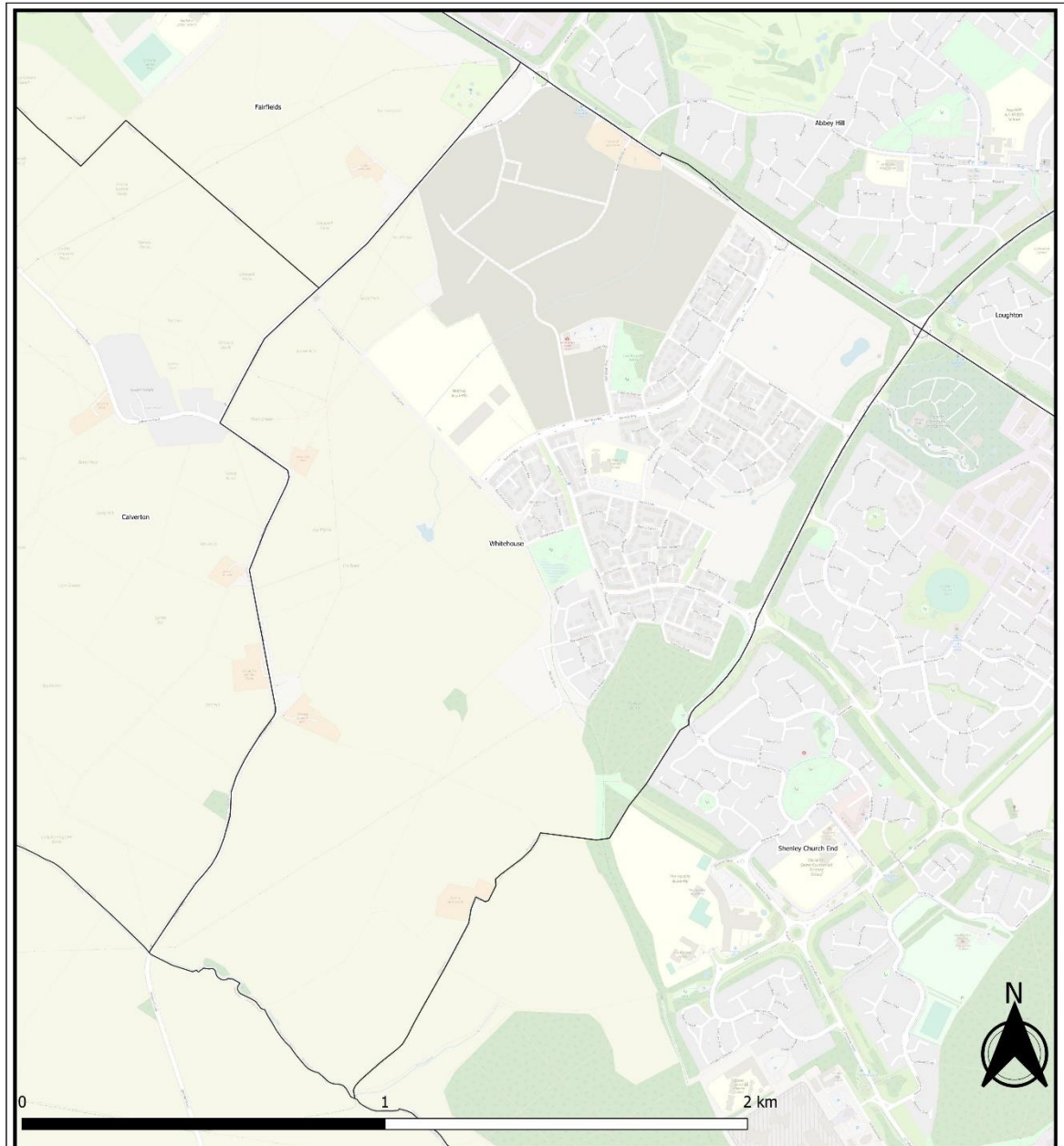


**District Parks - Weighted Scoring**

Map data copyrighted OpenStreetMap contributors and available from <https://www.openstreetmap.org>  
 Scale - Dynamic  
 Print Size - A3  
 Date - 17.11.2022  
 Author - Oliver Bigaignon  
 Department - Planning (Dev Plans)  
 Map Version - V1

- Parish Boundaries
- Not Surveyed / Site to be developed
- 1 - 1.59
- 1.6 - 2.59
- 2.6 - 3.59
- 3.6 - 4

Annex 7 Open Spaces weighted score site visits 21-22 – District Parks





**District Parks - Weighted Scoring**


Map data copyrighted OpenStreetMap contributors and available from <https://www.openstreetmap.org>  
 Scale - Dynamic  
 Print Size - A3  
 Date - 17.11.2022  
 Author - Oliver Bigaignon  
 Department - Planning (Dev Plans)  
 Map Version - V1


 Parish Boundaries

Weighted Score (traffic light)

 Not Surveyed / Site to be developed

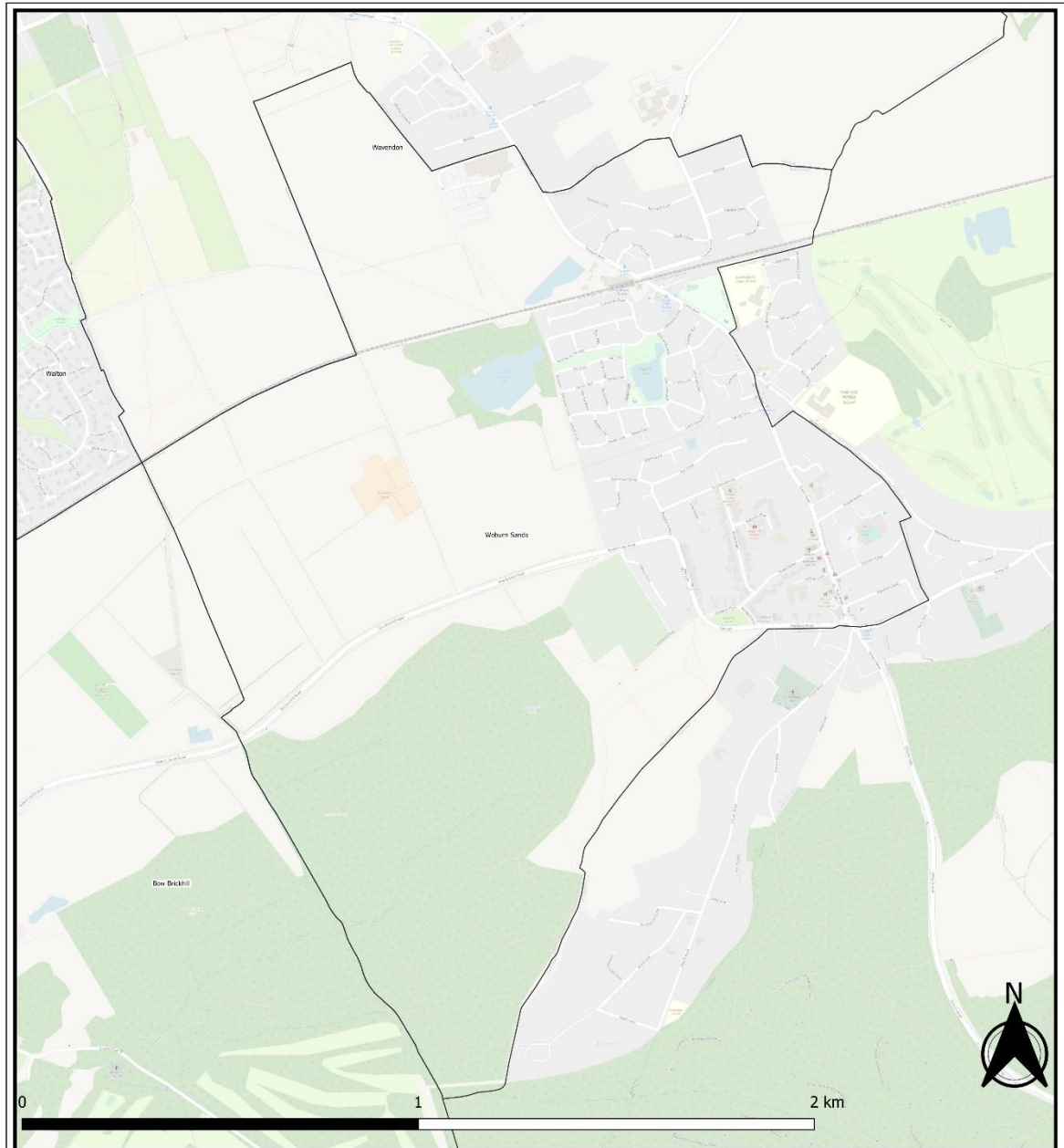
 1 - 1.59

 1.6 - 2.59

 2.6 - 3.59

 3.6 - 4

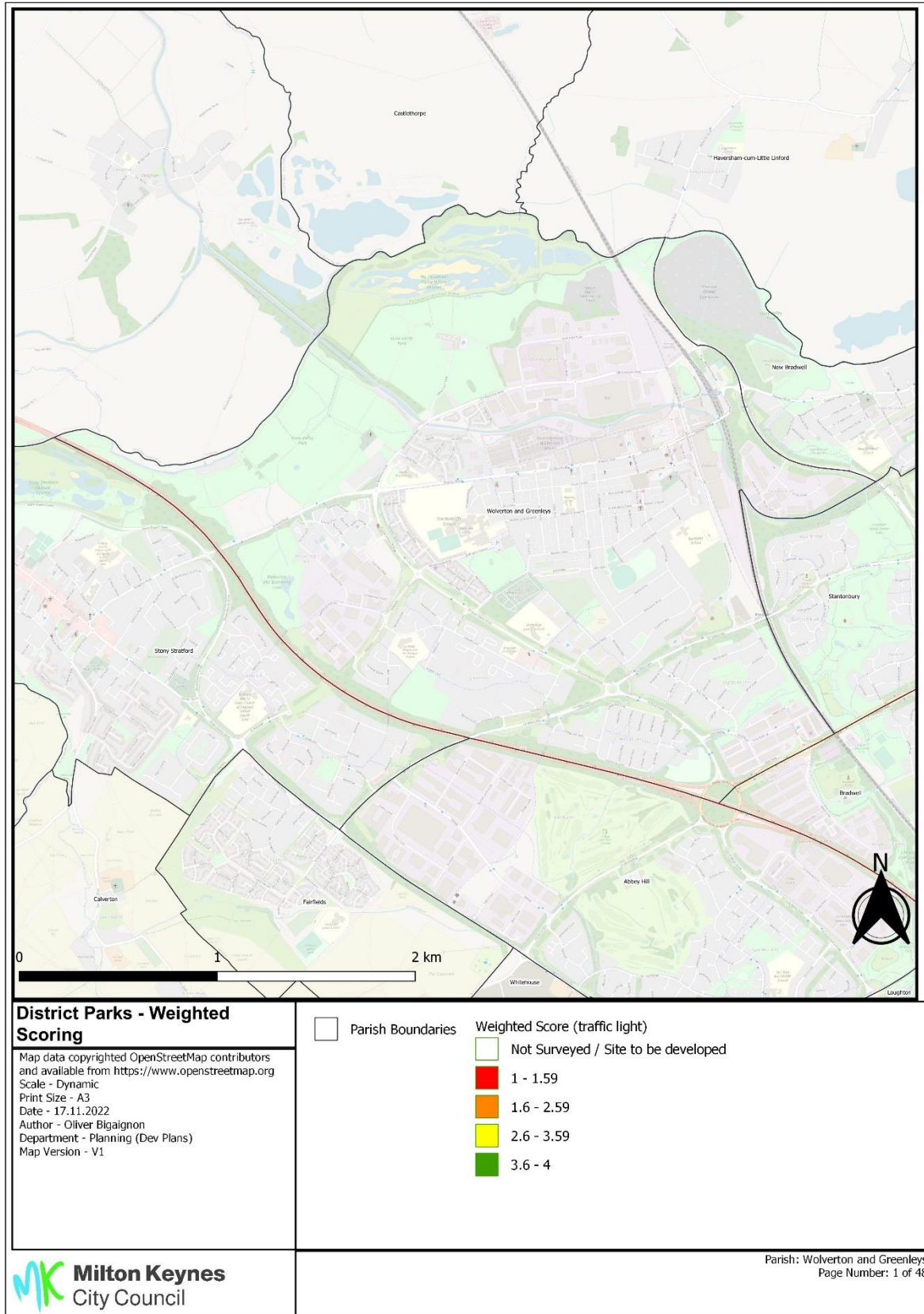
Annex 7 Open Spaces weighted score site visits 21-22 – District Parks



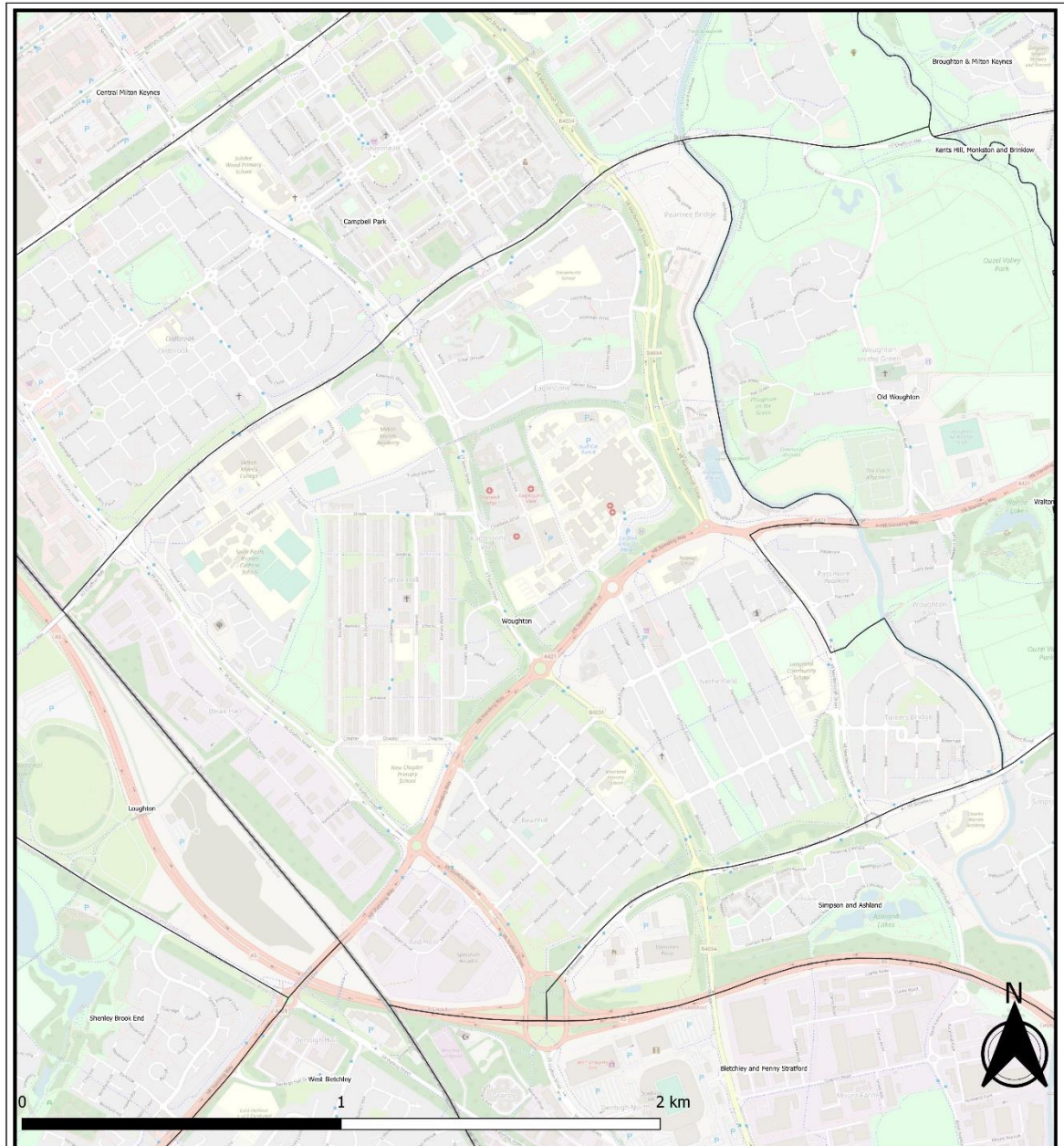
**District Parks - Weighted Scoring**

Map data copyrighted OpenStreetMap contributors and available from <https://www.openstreetmap.org>  
 Scale - Dynamic  
 Print Size - A3  
 Date - 17.11.2022  
 Author - Oliver Bigaignon  
 Department - Planning (Dev Plans)  
 Map Version - V1

-  Parish Boundaries
-  Not Surveyed / Site to be developed
-  1 - 1.59
-  1.6 - 2.59
-  2.6 - 3.59
-  3.6 - 4



Annex 7 Open Spaces weighted score site visits 21-22 – District Parks



**District Parks - Weighted Scoring**

Map data copyrighted OpenStreetMap contributors and available from <https://www.openstreetmap.org>  
 Scale - Dynamic  
 Print Size - A3  
 Date - 17.11.2022  
 Author - Oliver Bigaignon  
 Department - Planning (Dev Plans)  
 Map Version - V1

□ Parish Boundaries

Weighted Score (traffic light)

□ Not Surveyed / Site to be developed

■ 1 - 1.59

■ 1.6 - 2.59

■ 2.6 - 3.59

■ 3.6 - 4