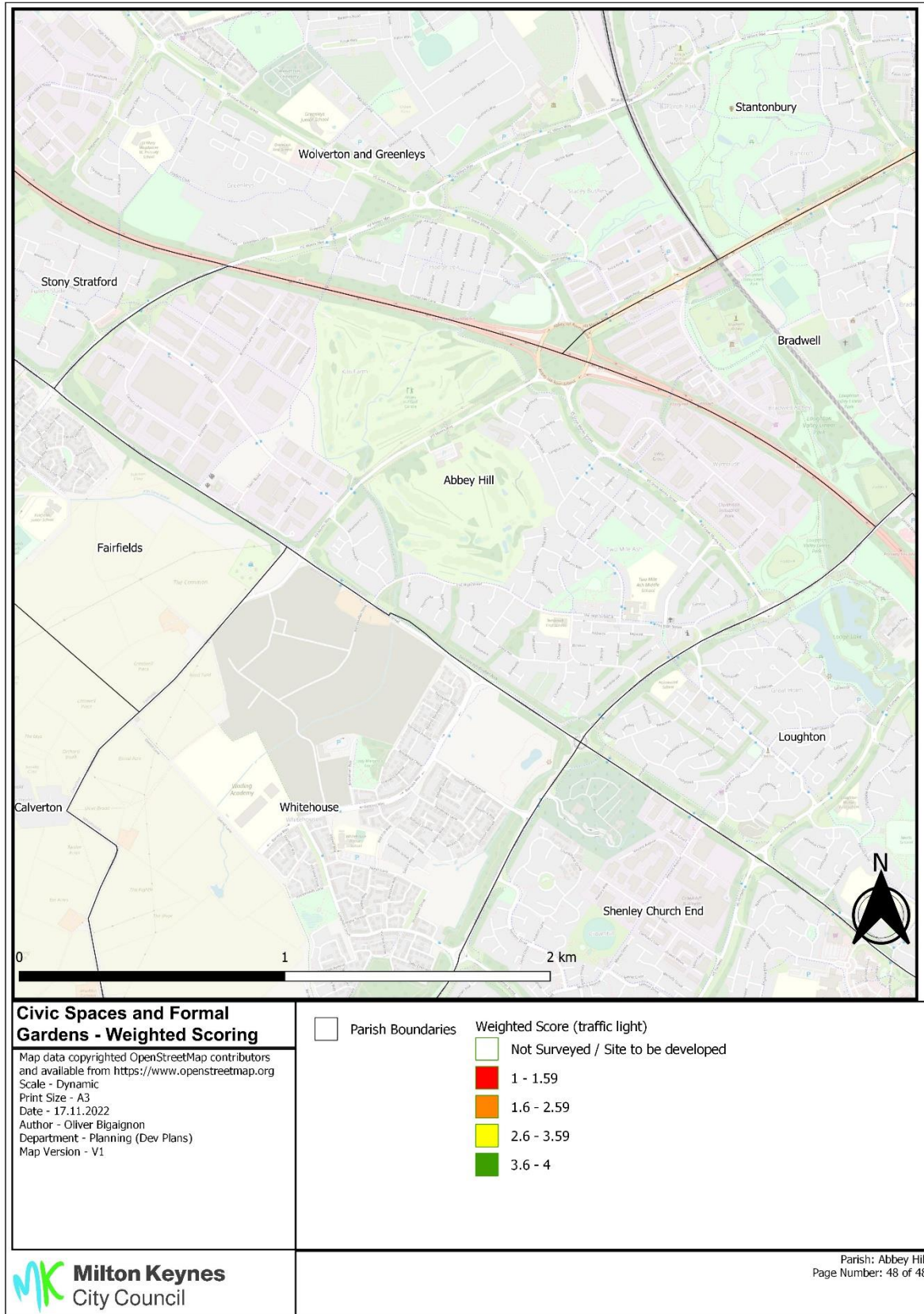
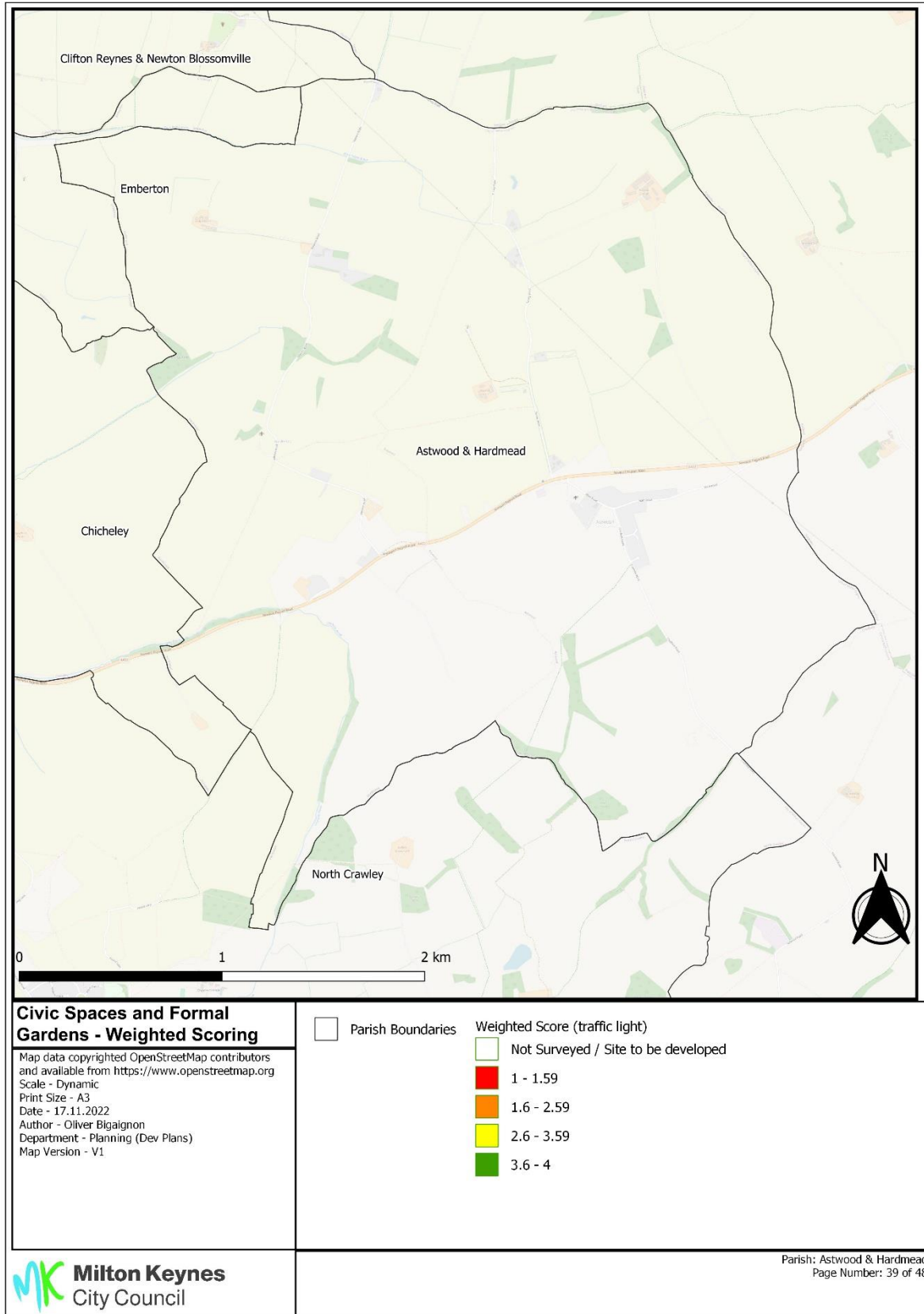


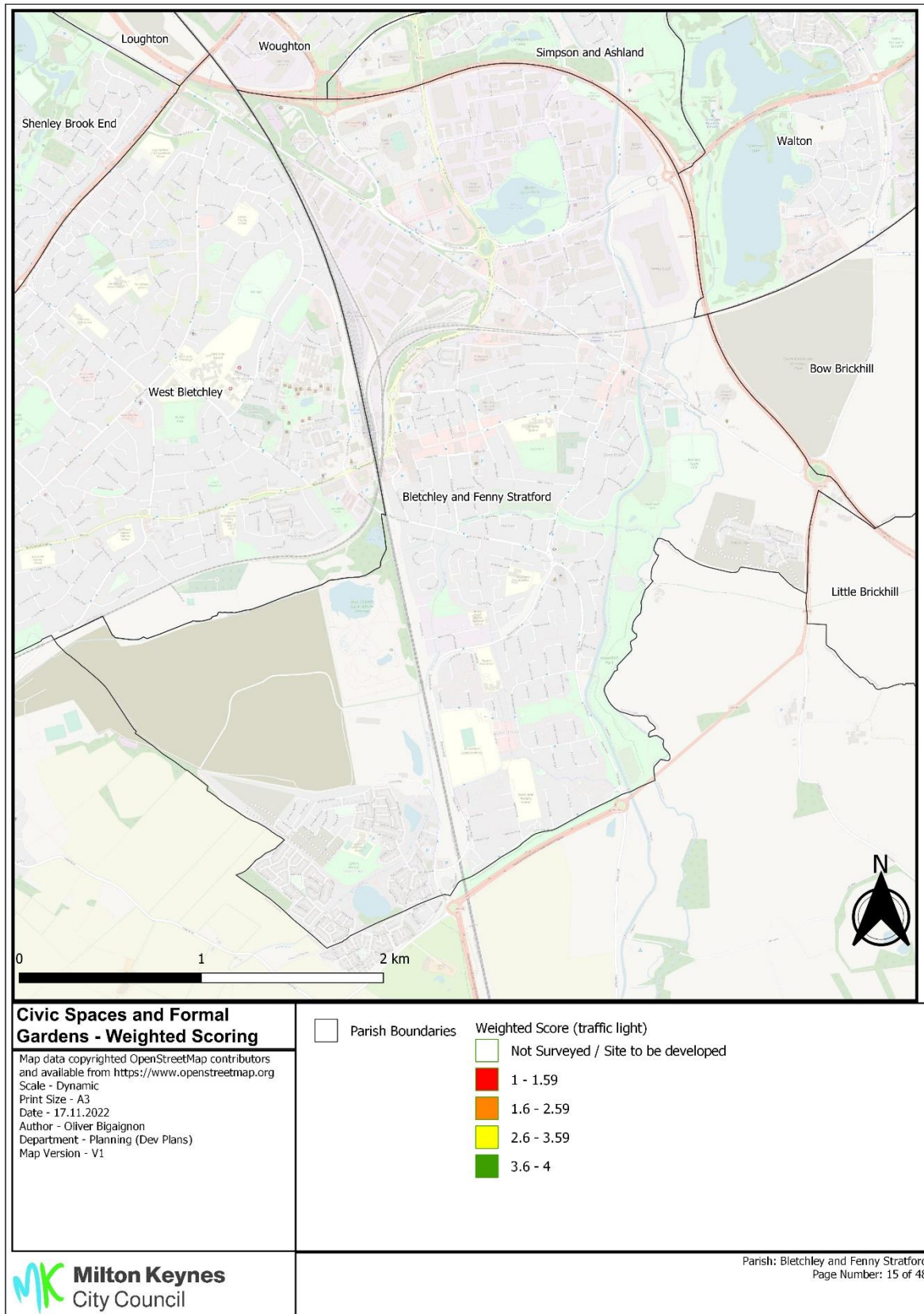
Annex 4 Open Spaces weighted score site visits 21-22 – Civic Spaces and Formal Gardens



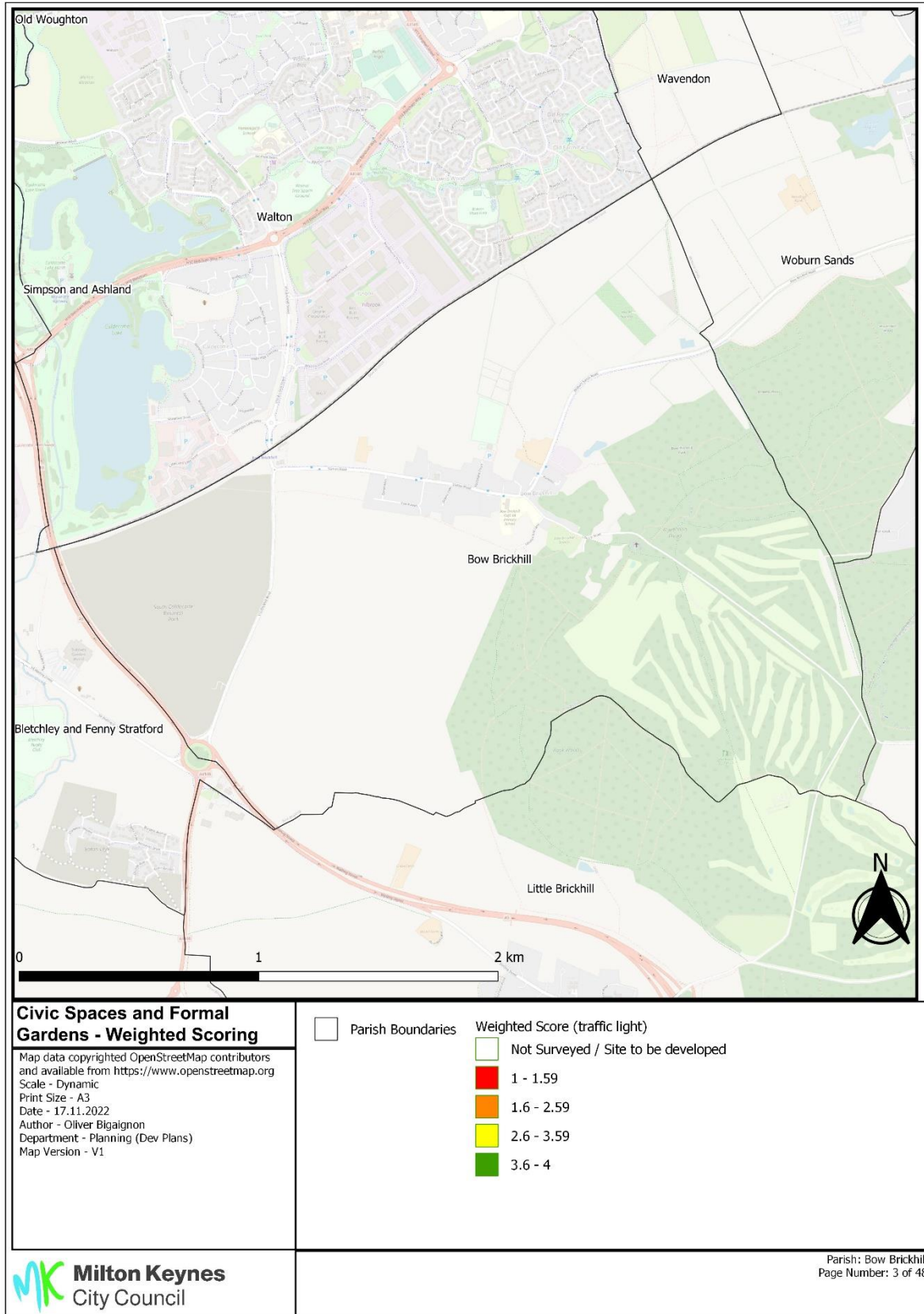
Annex 4 Open Spaces weighted score site visits 21-22 – Civic Spaces and Formal Gardens



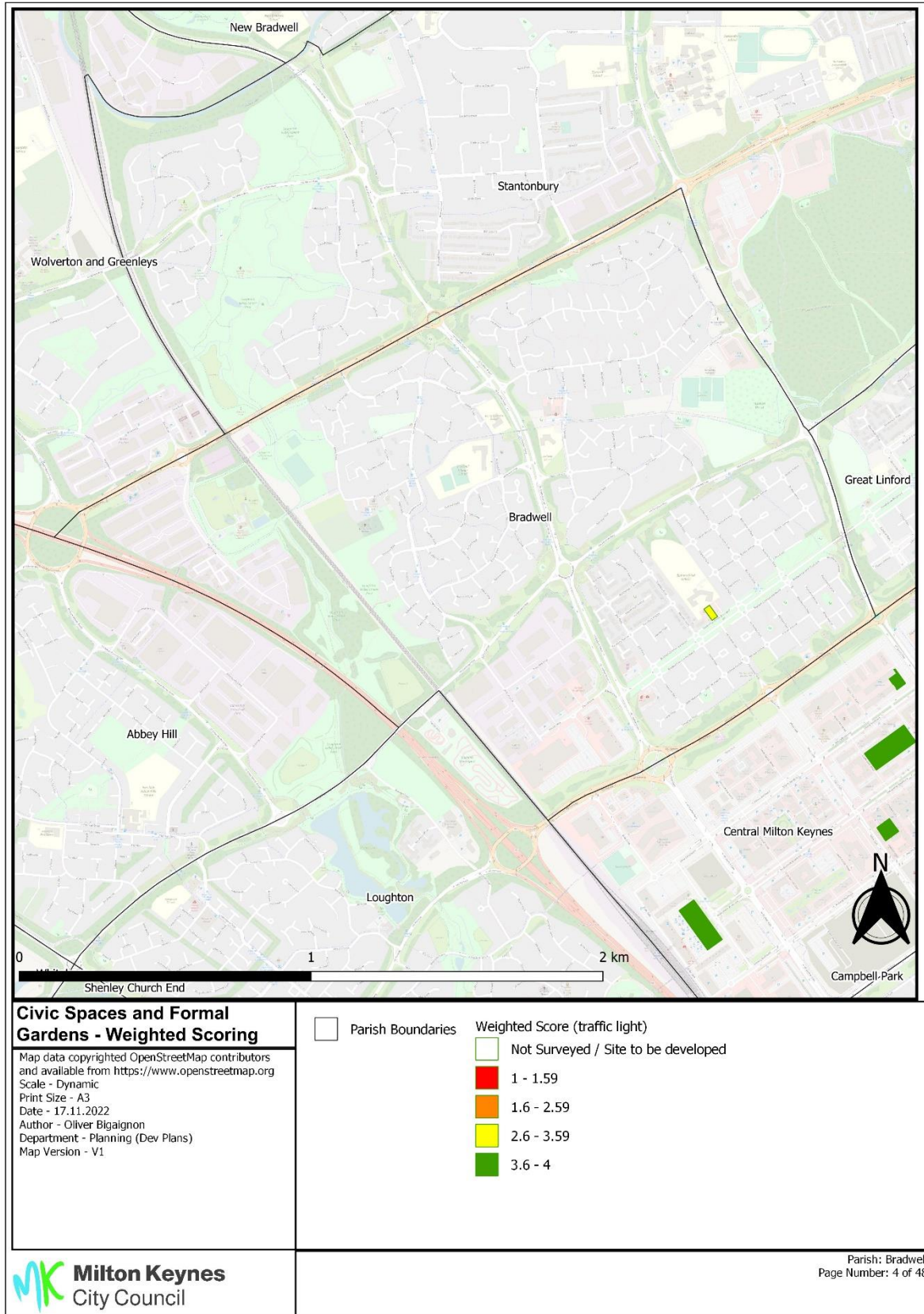
Annex 4 Open Spaces weighted score site visits 21-22 – Civic Spaces and Formal Gardens



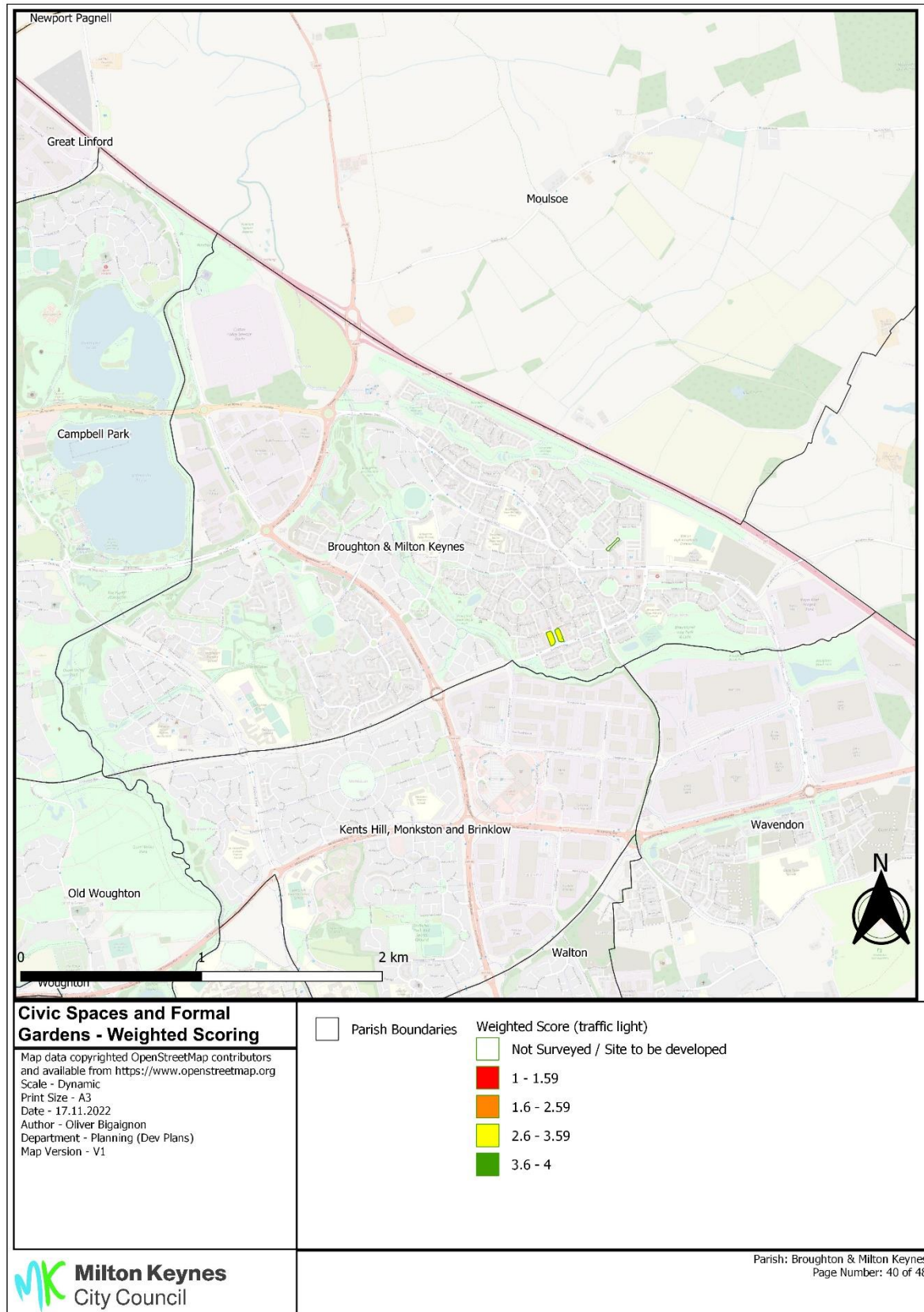
Annex 4 Open Spaces weighted score site visits 21-22 – Civic Spaces and Formal Gardens



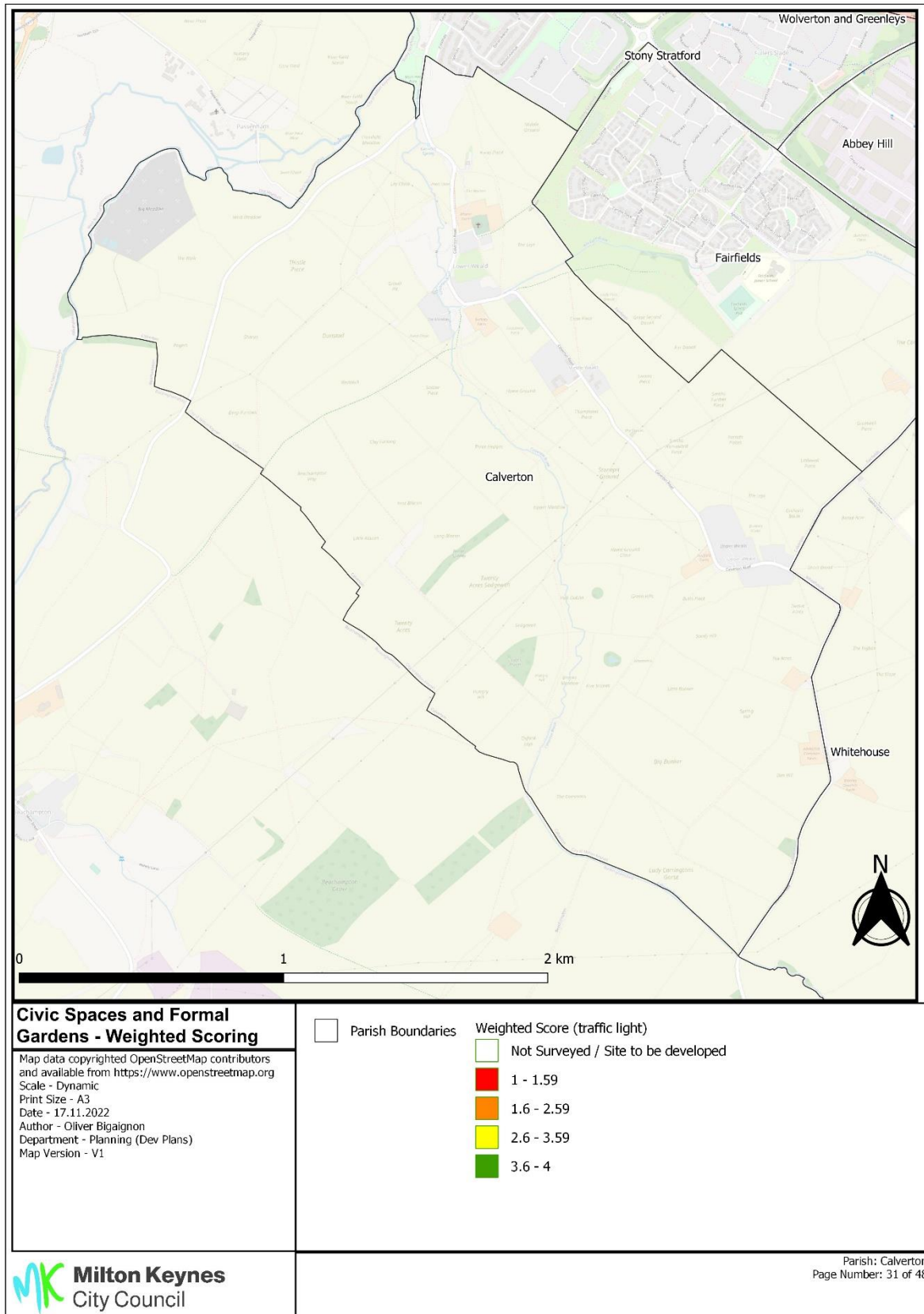
Annex 4 Open Spaces weighted score site visits 21-22 – Civic Spaces and Formal Gardens



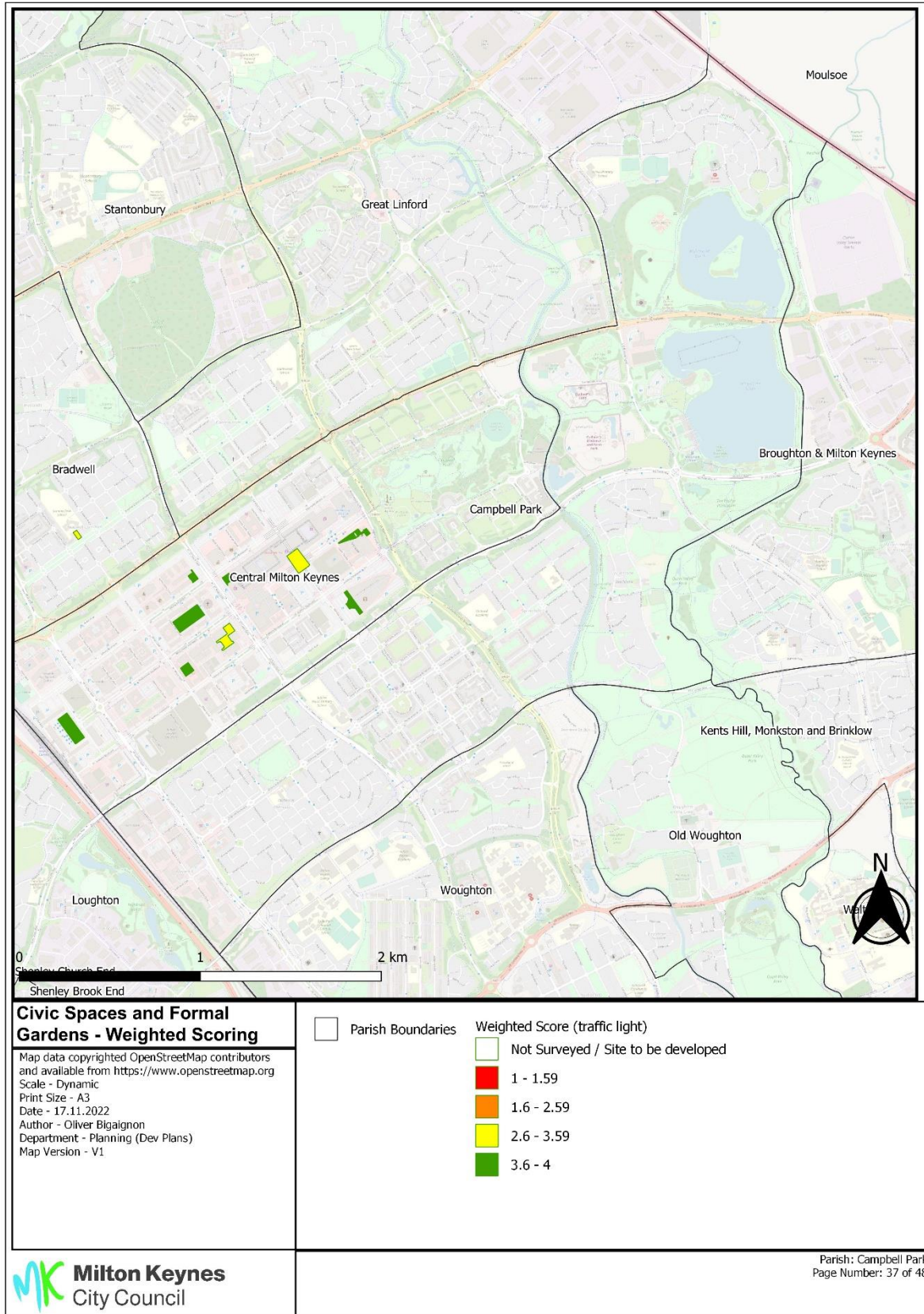
Annex 4 Open Spaces weighted score site visits 21-22 – Civic Spaces and Formal Gardens

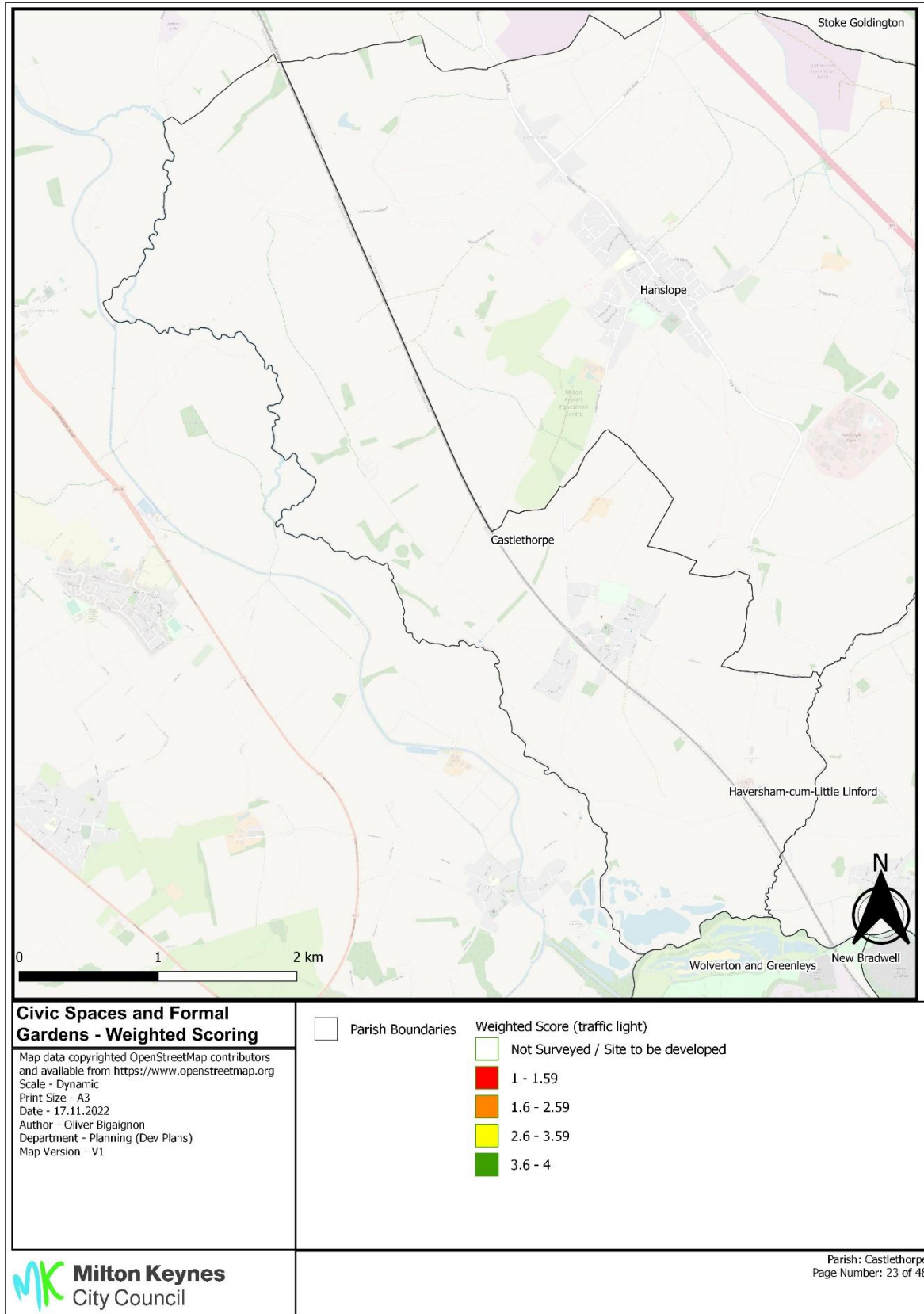


Annex 4 Open Spaces weighted score site visits 21-22 – Civic Spaces and Formal Gardens

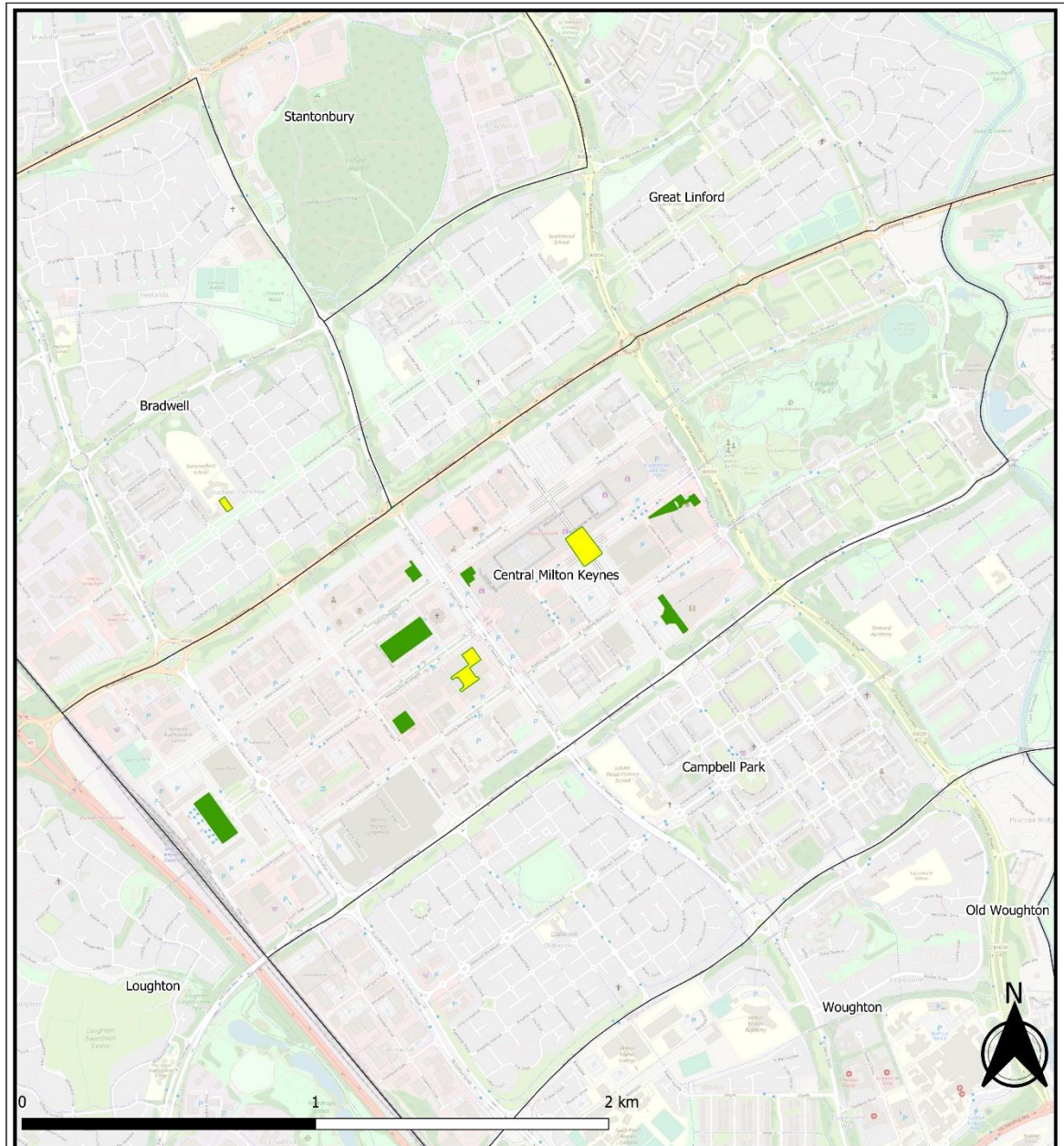


Annex 4 Open Spaces weighted score site visits 21-22 – Civic Spaces and Formal Gardens





Annex 4 Open Spaces weighted score site visits 21-22 – Civic Spaces and Formal Gardens





Civic Spaces and Formal Gardens - Weighted Scoring


Map data copyrighted OpenStreetMap contributors and available from <https://www.openstreetmap.org>
 Scale - Dynamic
 Print Size - A3
 Date - 17.11.2022
 Author - Oliver Bigaignon
 Department - Planning (Dev Plans)
 Map Version - V1


 Parish Boundaries

Weighted Score (traffic light)

 Not Surveyed / Site to be developed

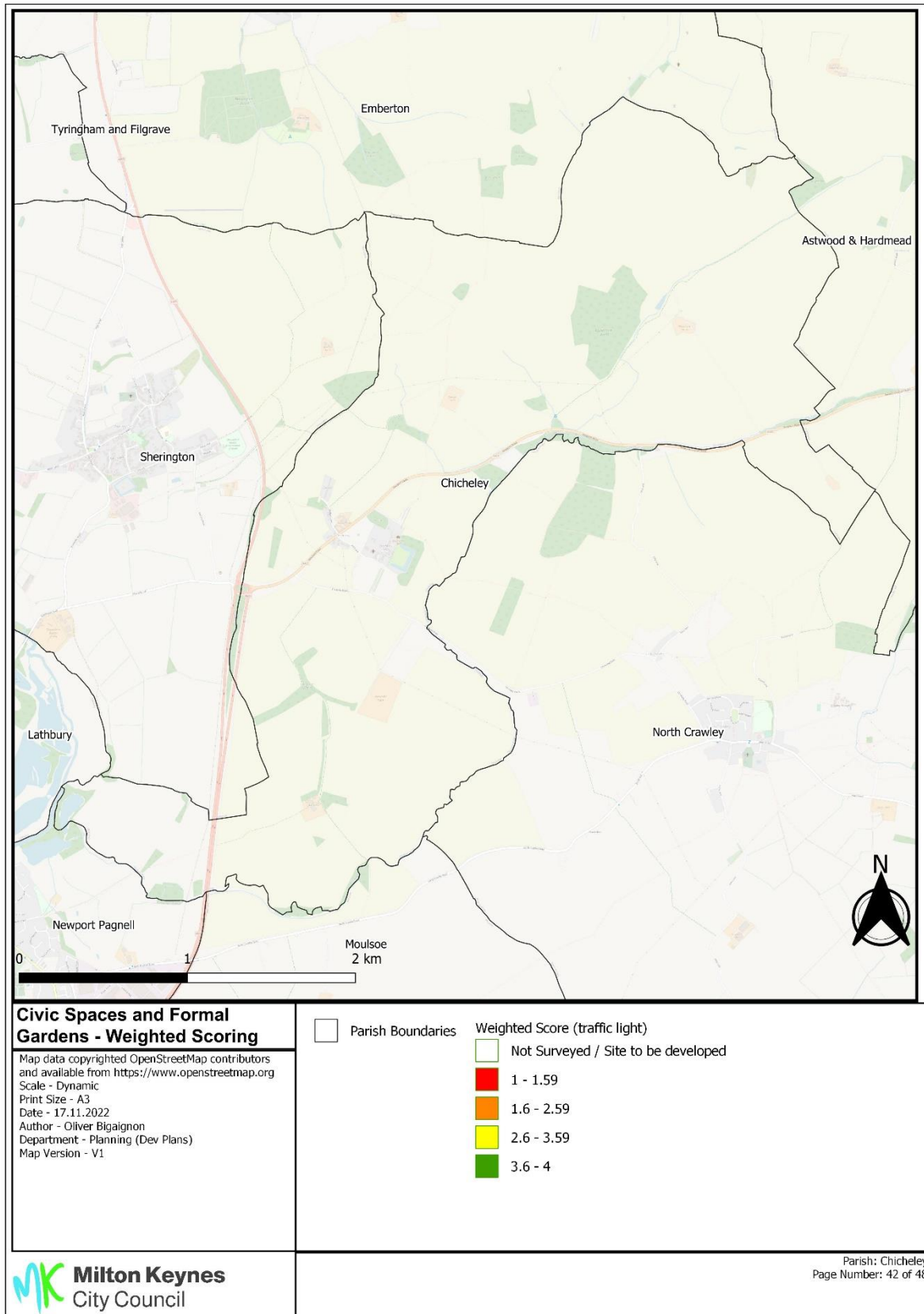
 1 - 1.59

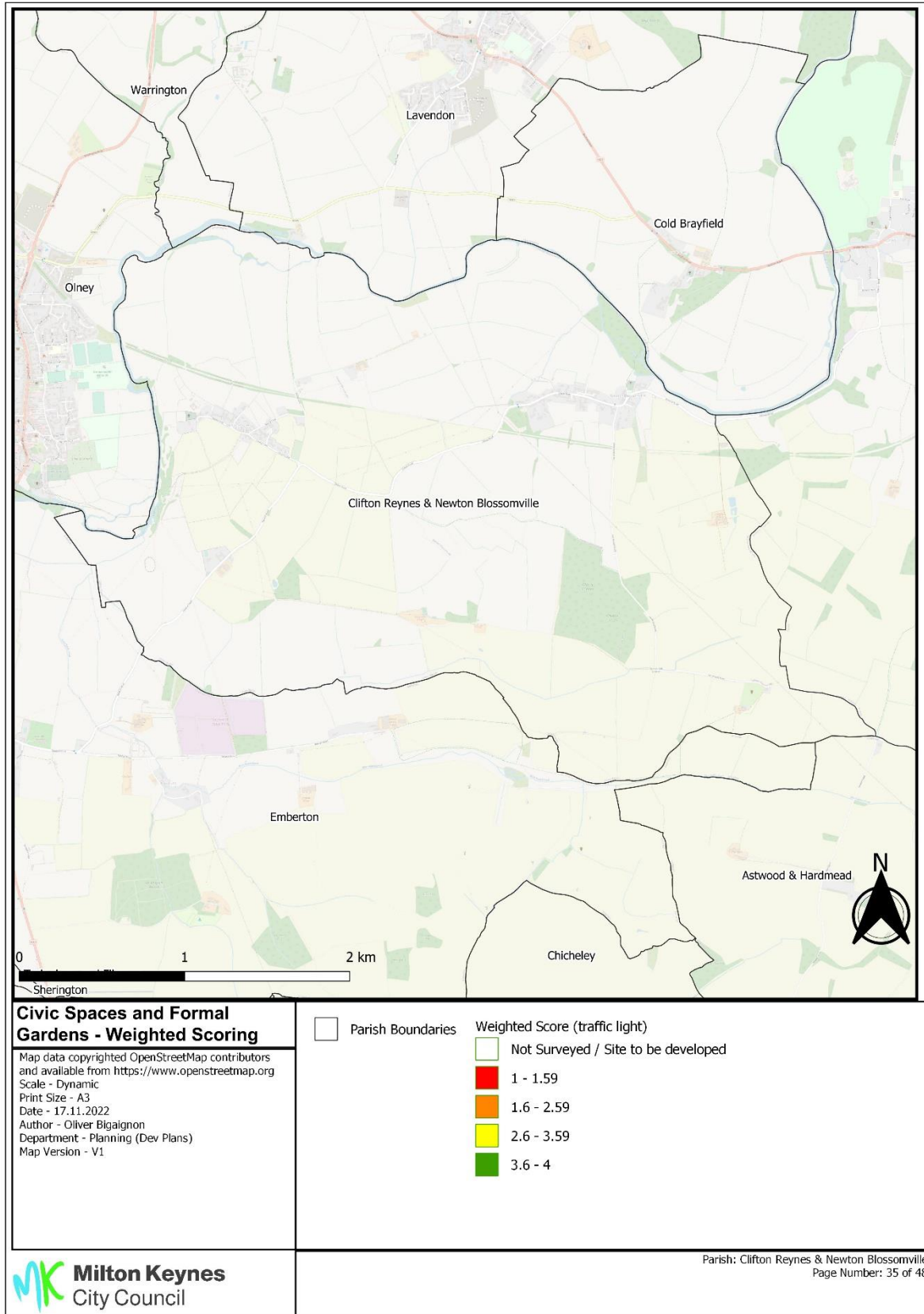
 1.6 - 2.59

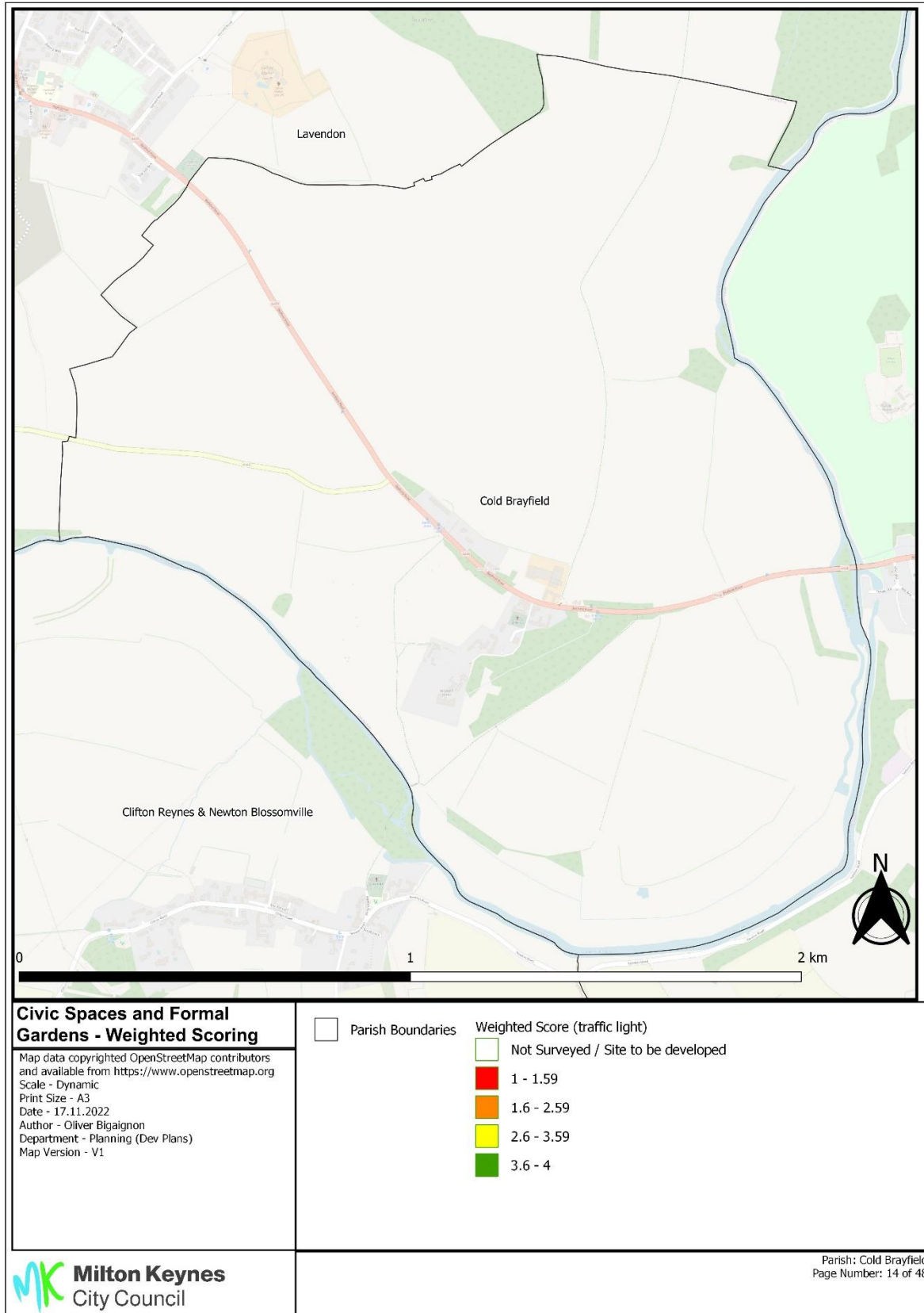
 2.6 - 3.59

 3.6 - 4

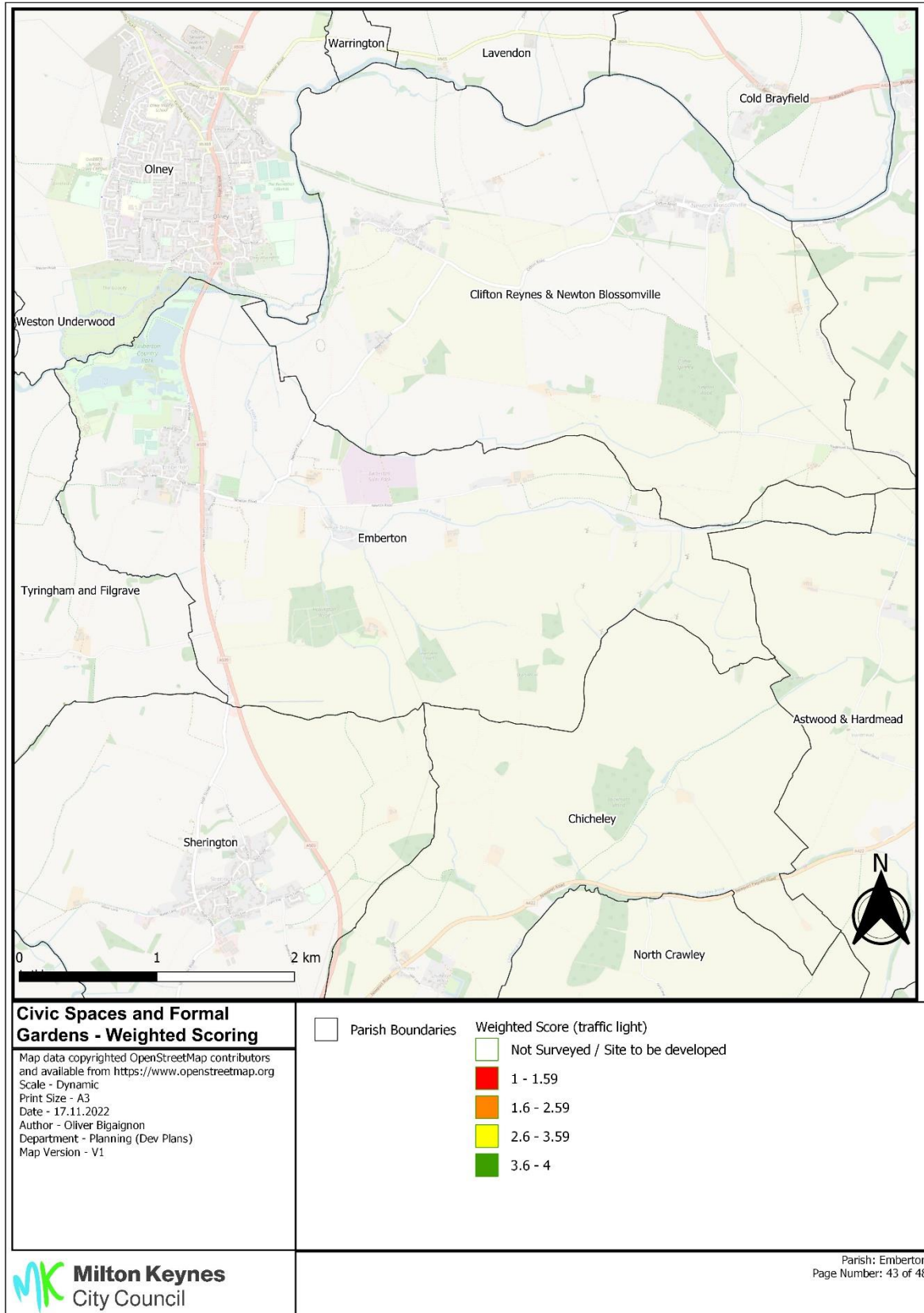
Annex 4 Open Spaces weighted score site visits 21-22 – Civic Spaces and Formal Gardens

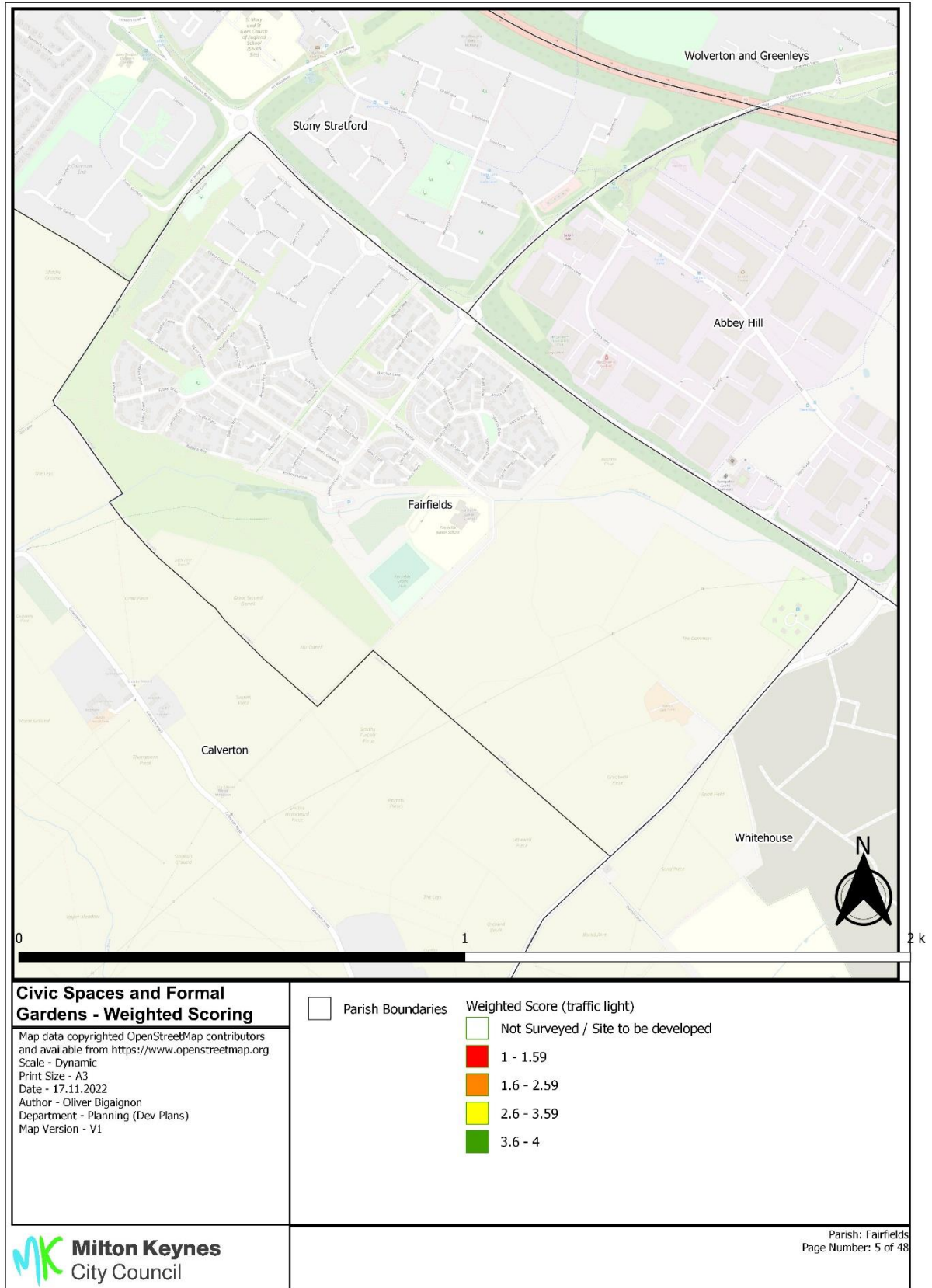




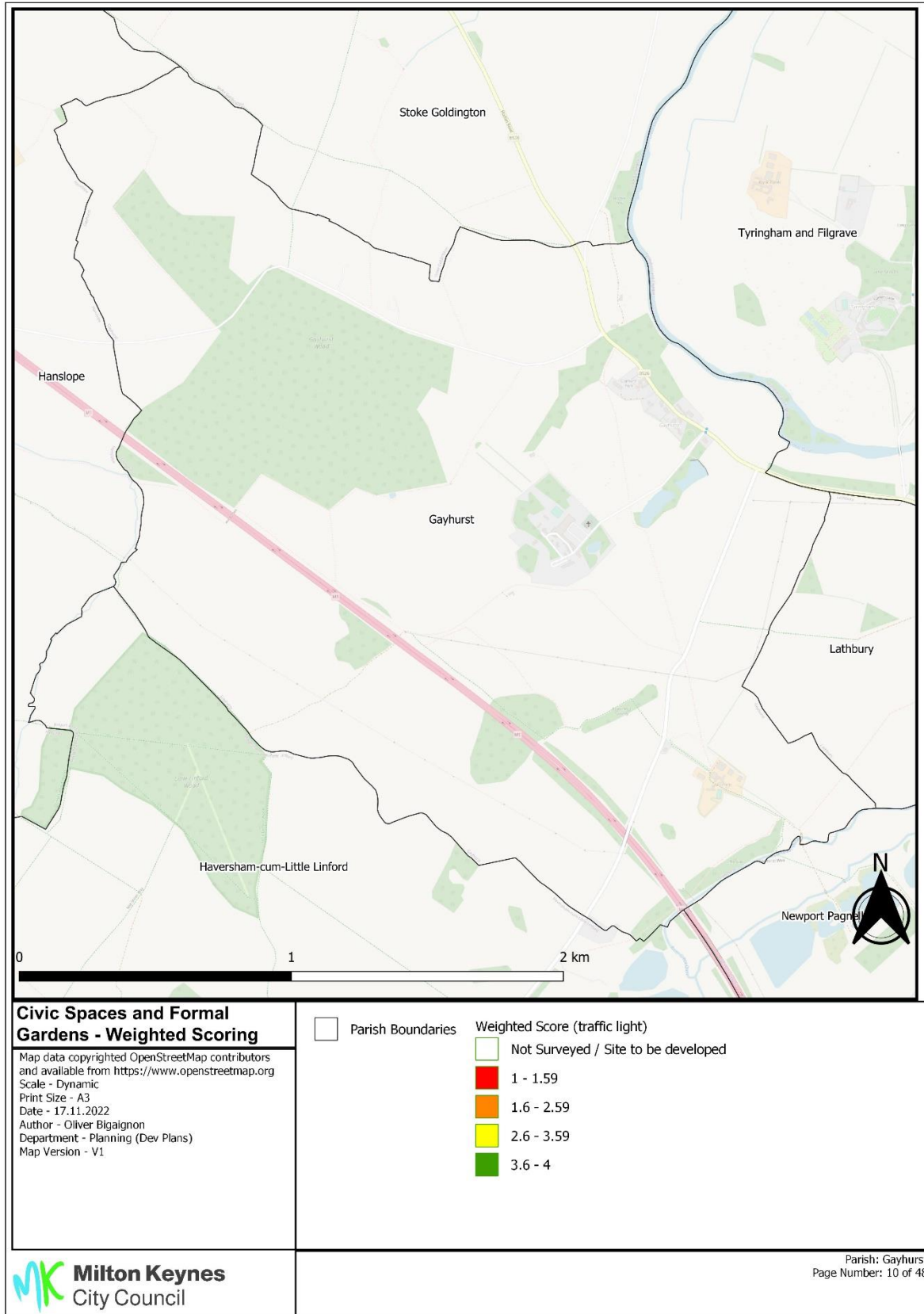


Annex 4 Open Spaces weighted score site visits 21-22 – Civic Spaces and Formal Gardens

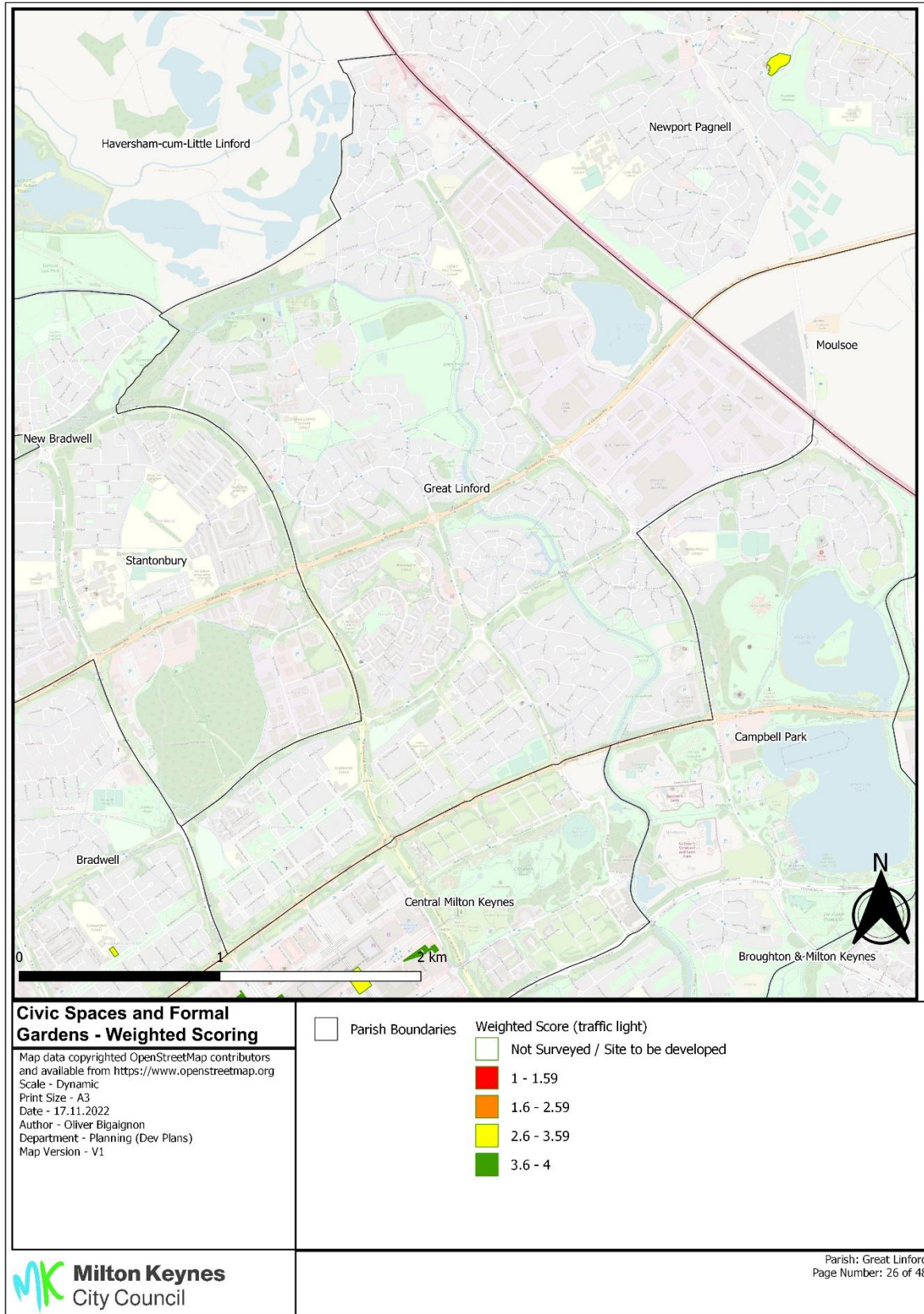




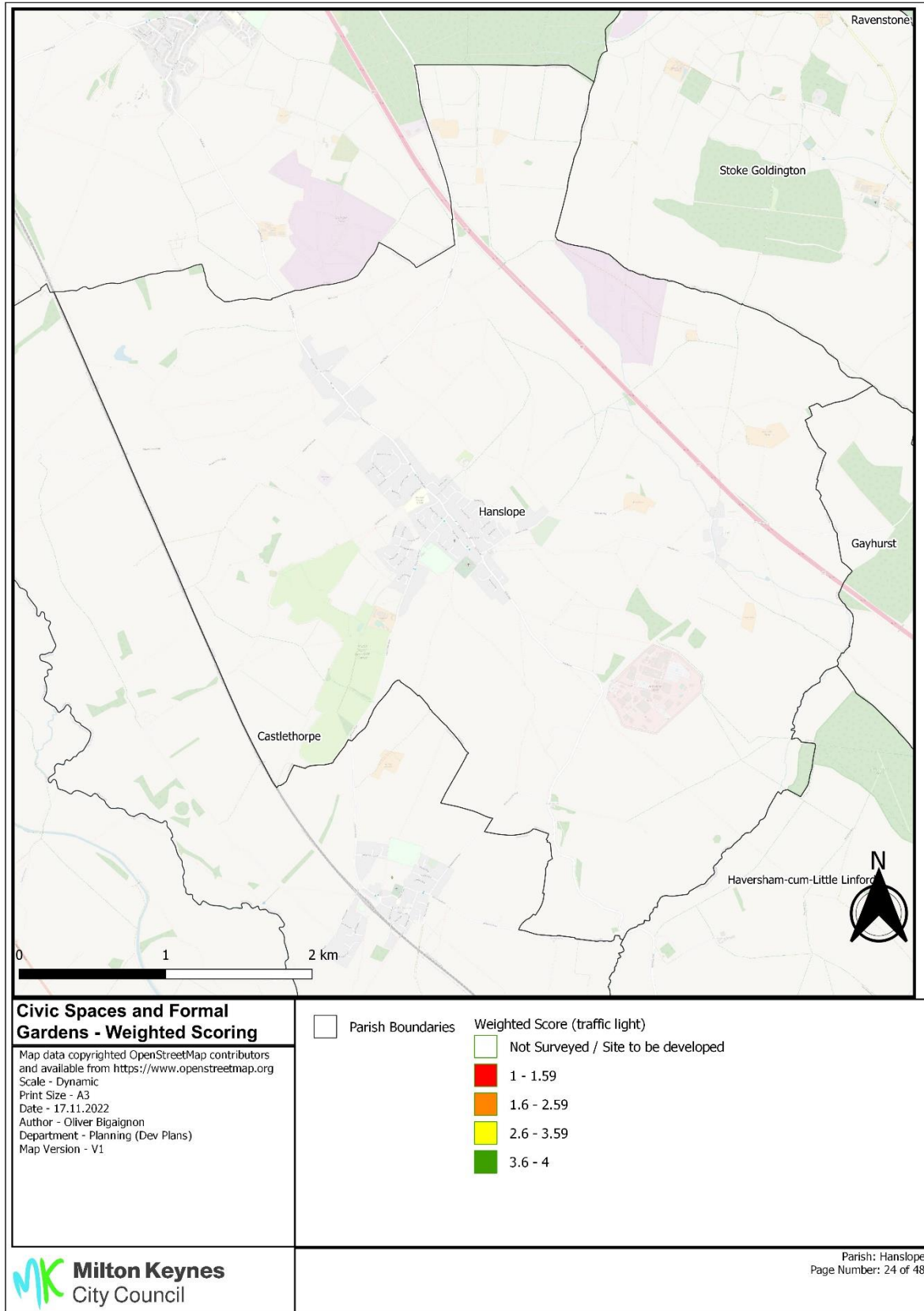
Annex 4 Open Spaces weighted score site visits 21-22 – Civic Spaces and Formal Gardens



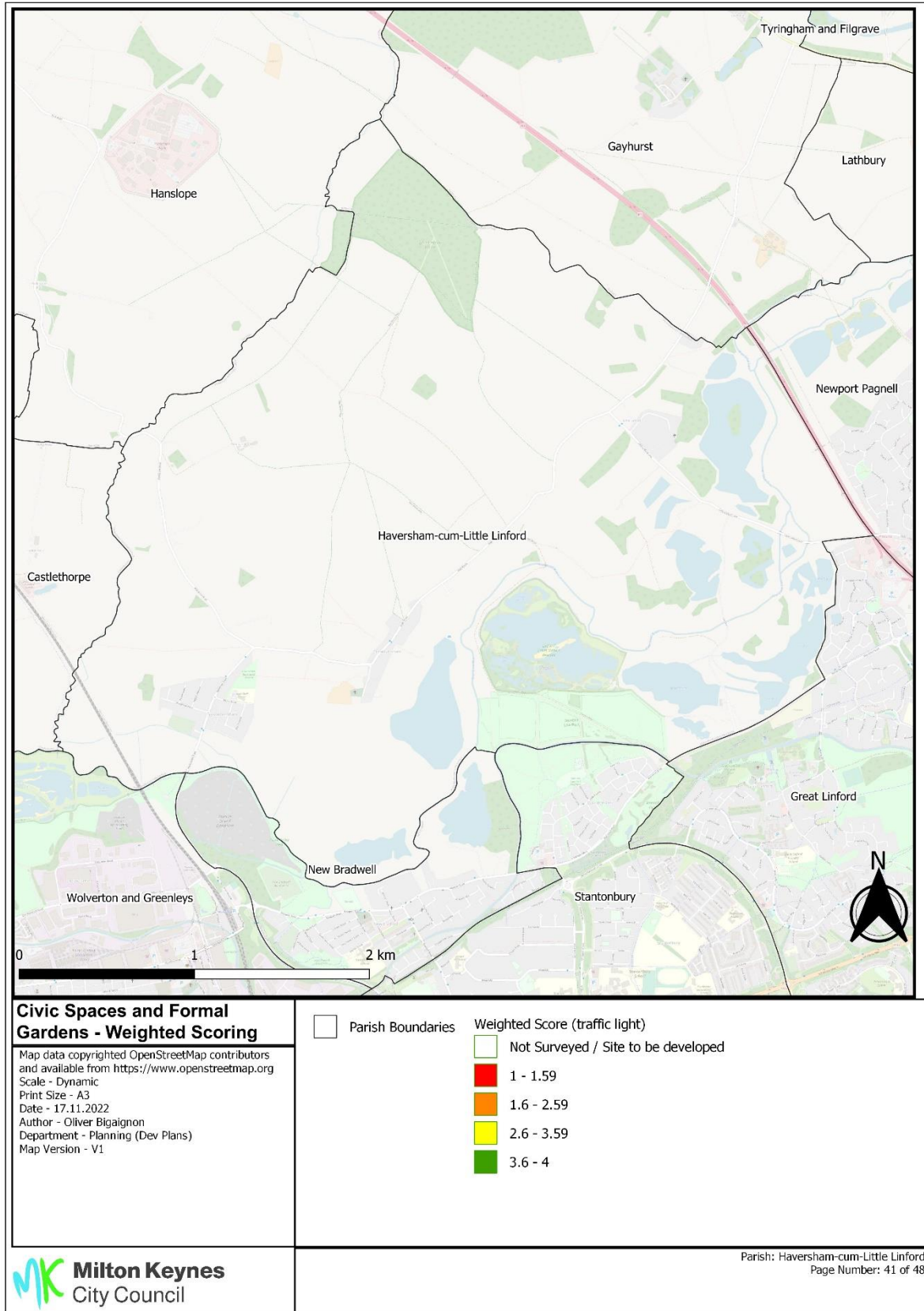
Annex 4 Open Spaces weighted score site visits 21-22 – Civic Spaces and Formal Gardens



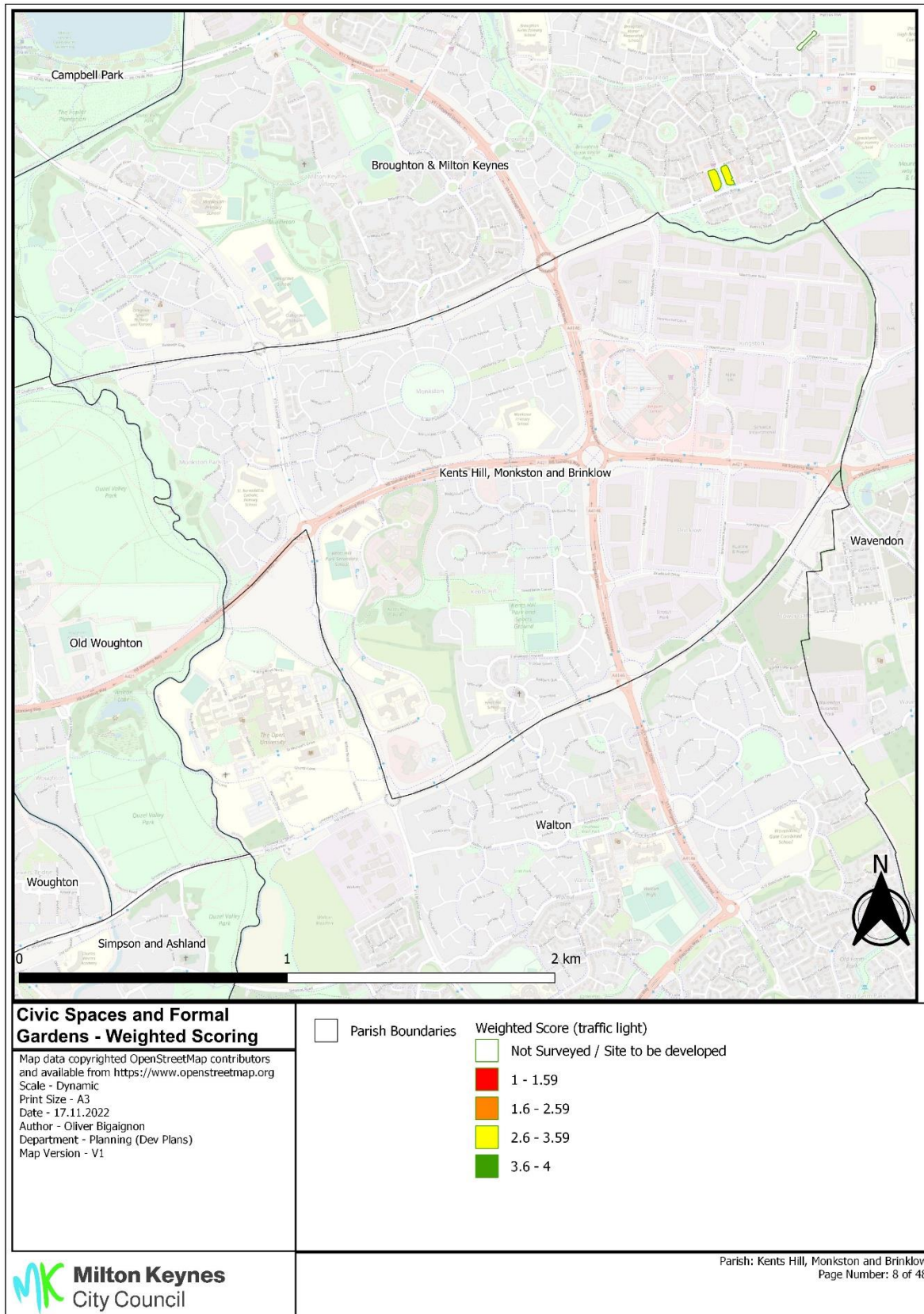
Annex 4 Open Spaces weighted score site visits 21-22 – Civic Spaces and Formal Gardens



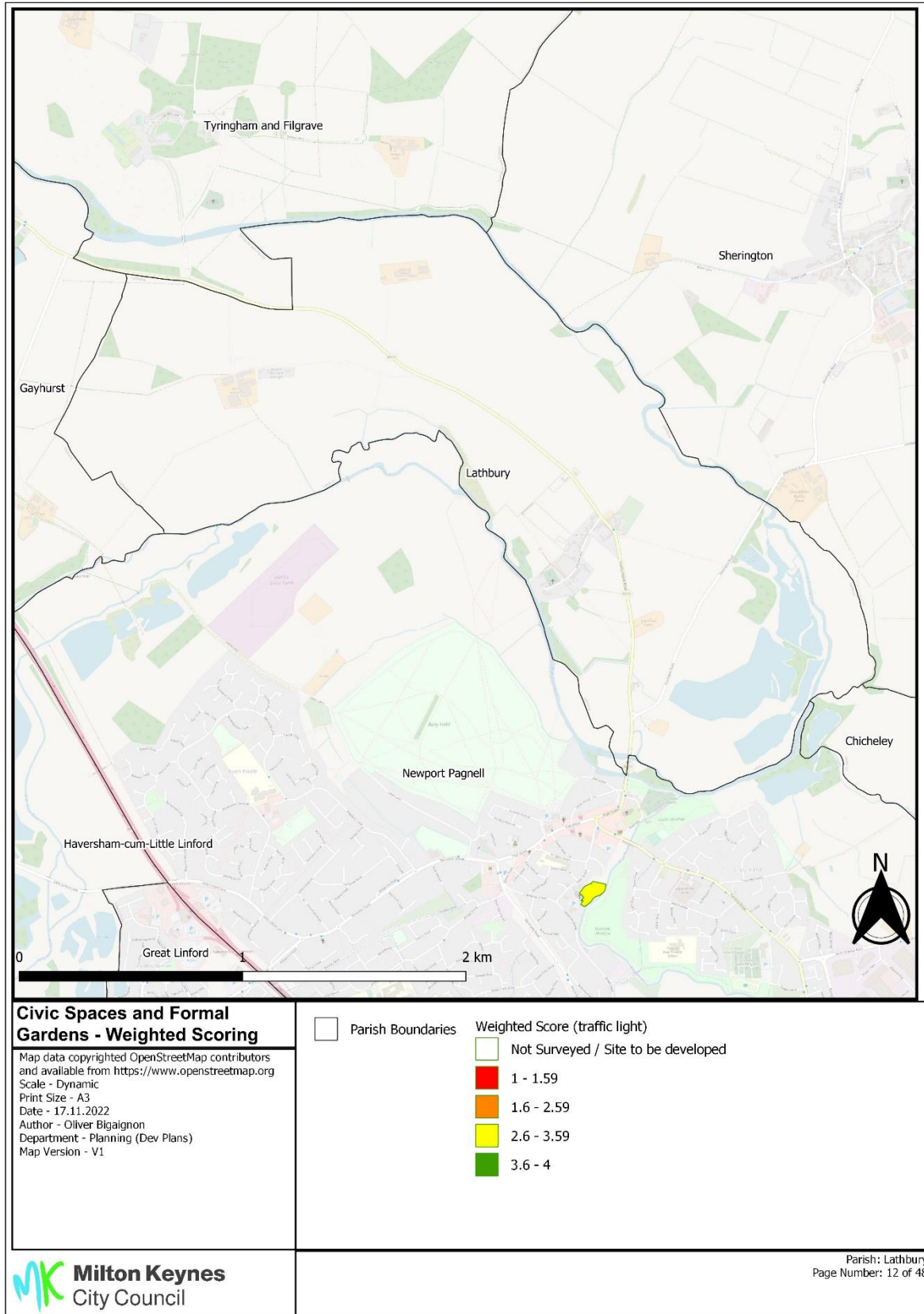
Annex 4 Open Spaces weighted score site visits 21-22 – Civic Spaces and Formal Gardens

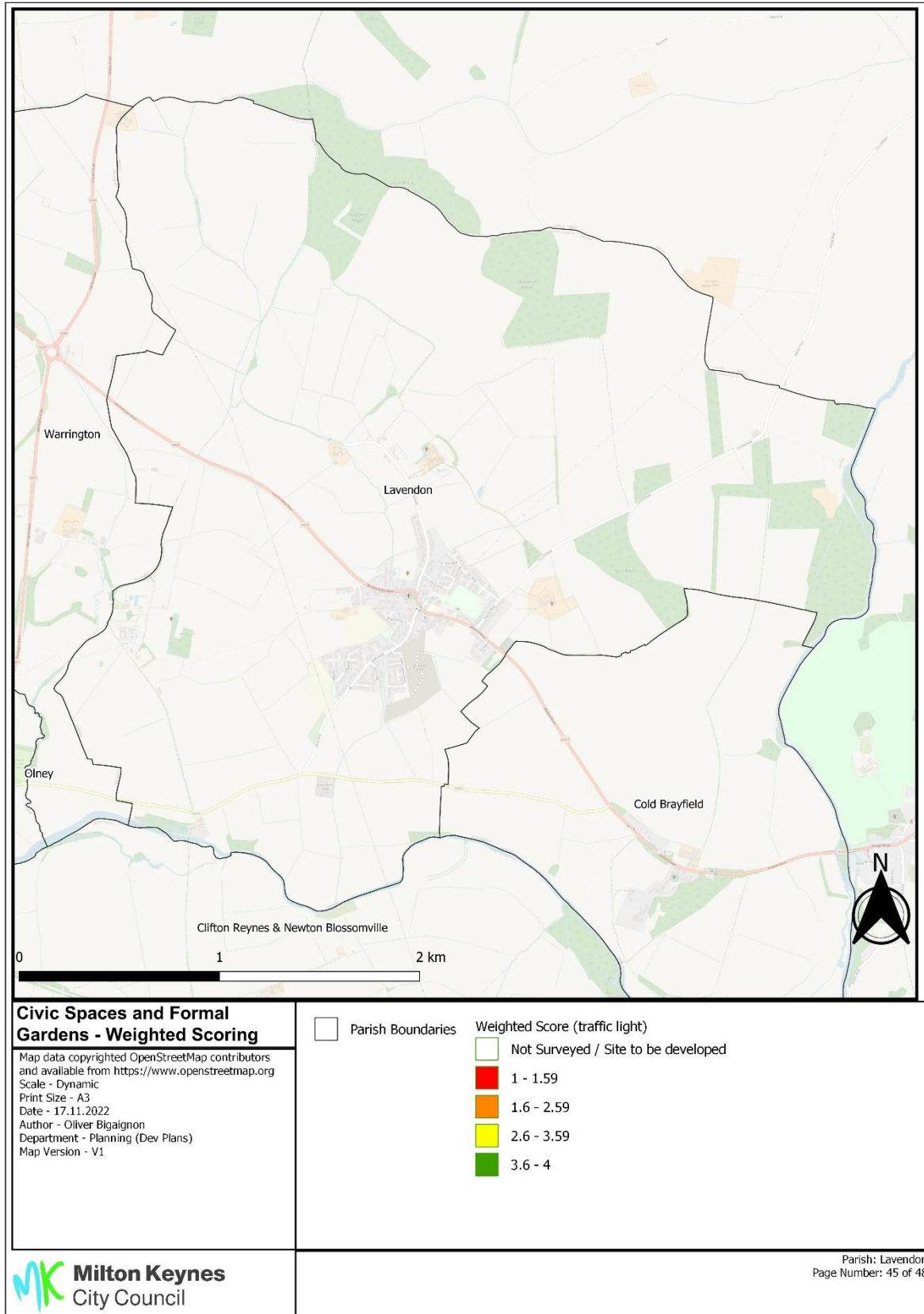


Annex 4 Open Spaces weighted score site visits 21-22 – Civic Spaces and Formal Gardens

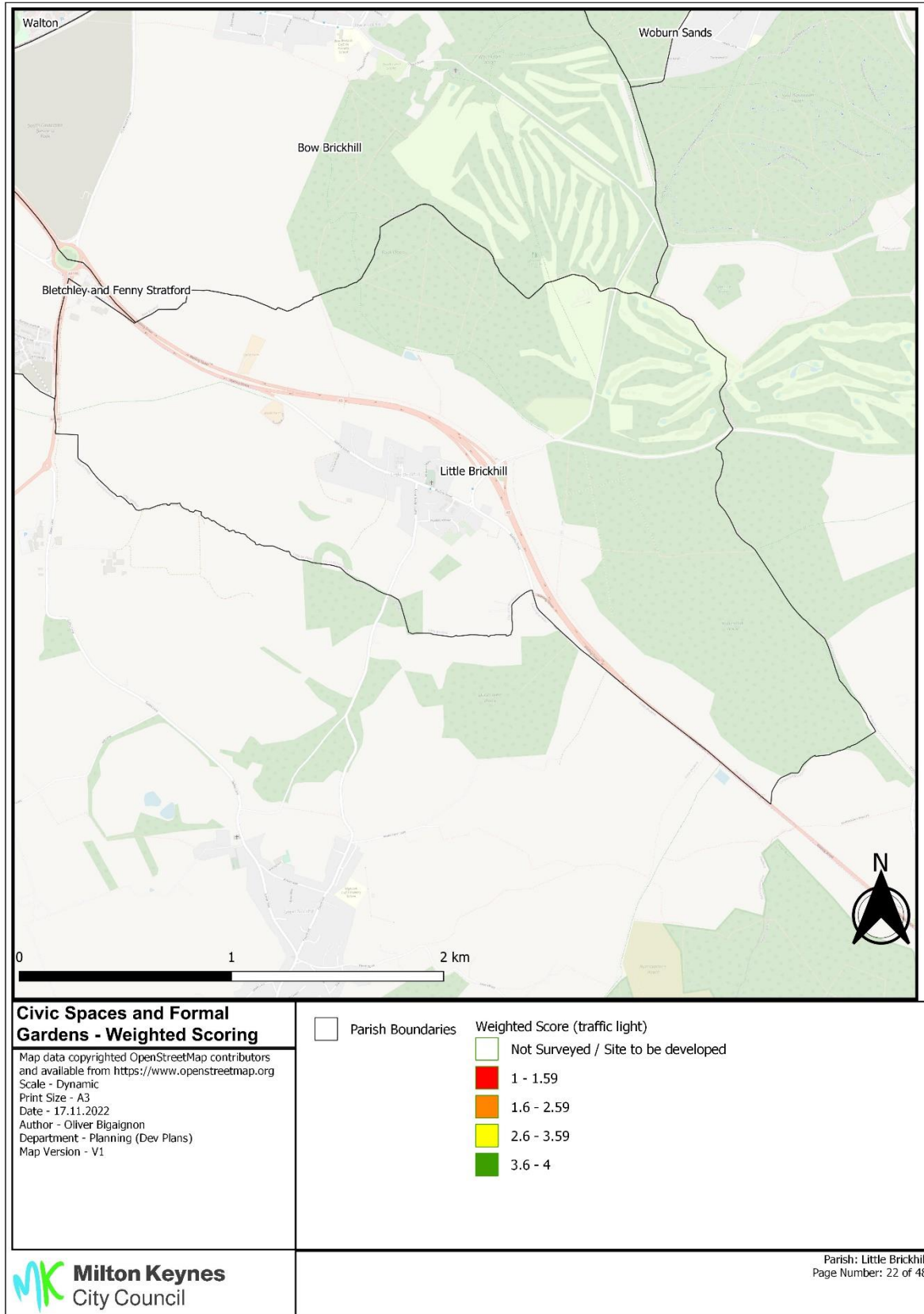


Annex 4 Open Spaces weighted score site visits 21-22 – Civic Spaces and Formal Gardens

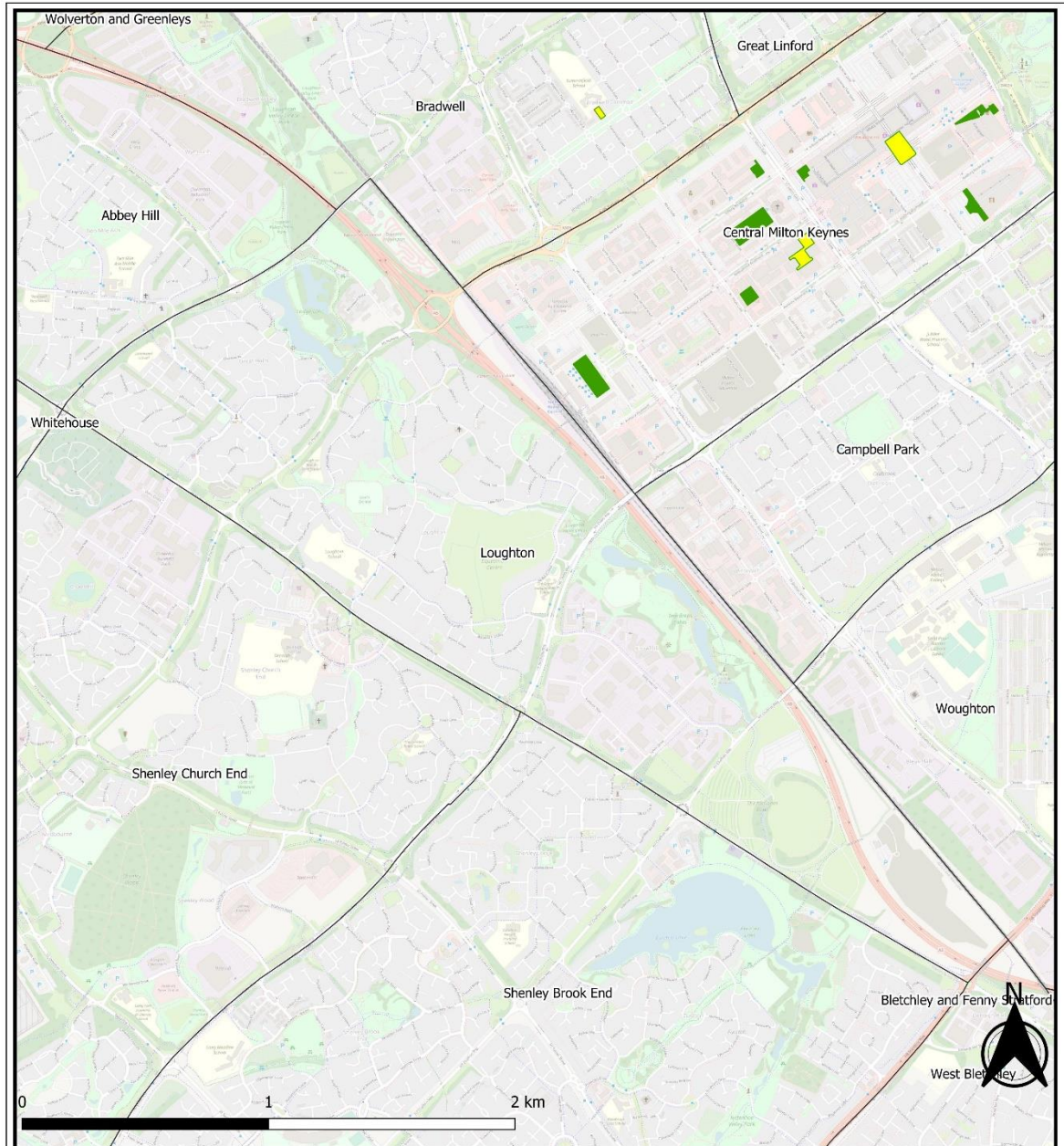




Annex 4 Open Spaces weighted score site visits 21-22 – Civic Spaces and Formal Gardens



Annex 4 Open Spaces weighted score site visits 21-22 – Civic Spaces and Formal Gardens



Civic Spaces and Formal Gardens - Weighted Scoring

Map data copyrighted OpenStreetMap contributors and available from <https://www.openstreetmap.org>
 Scale - Dynamic
 Print Size - A3
 Date - 17.11.2022
 Author - Oliver Bigaignon
 Department - Planning (Dev Plans)
 Map Version - V1

□ Parish Boundaries

Weighted Score (traffic light)

□ Not Surveyed / Site to be developed

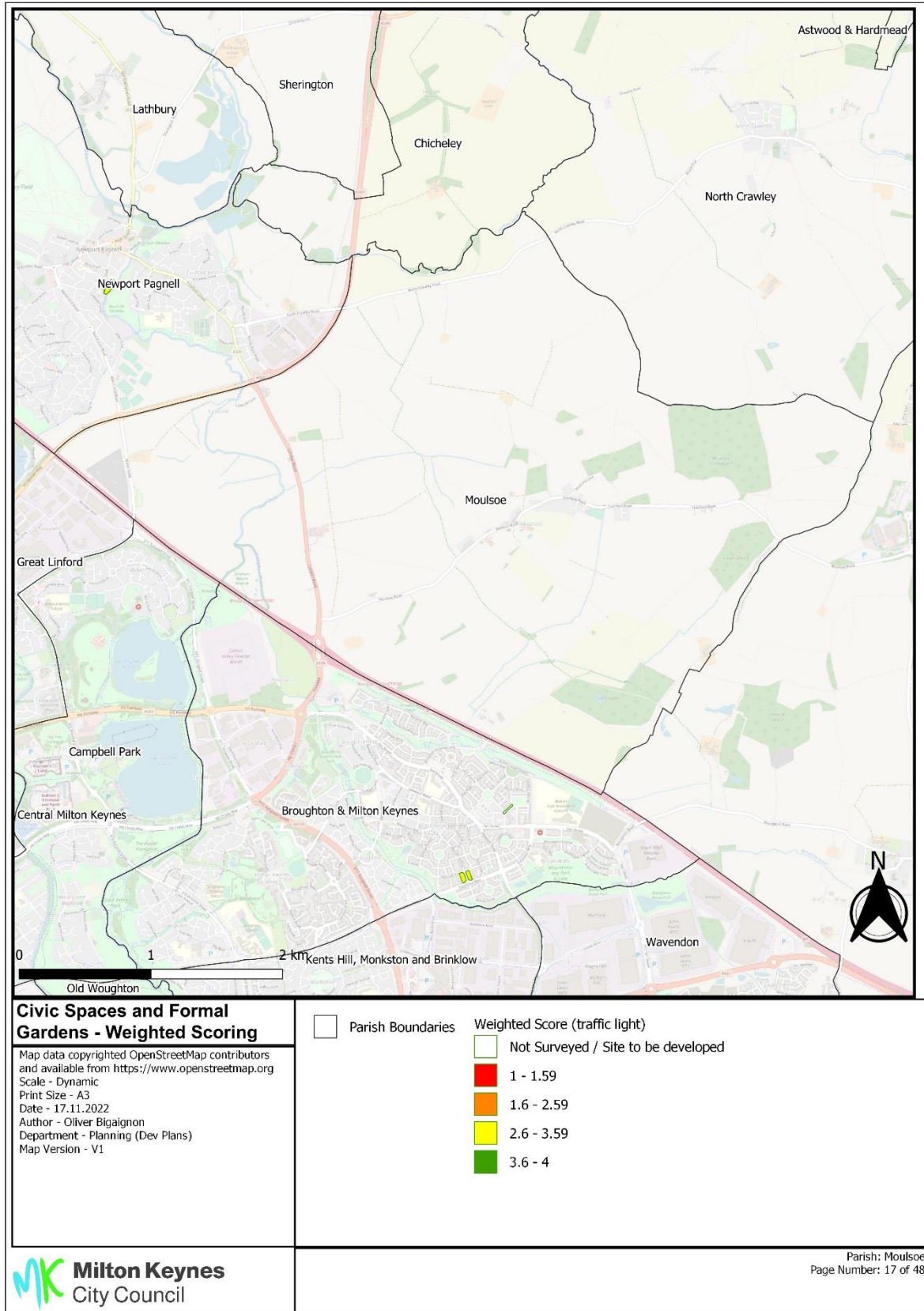
■ 1 - 1.59

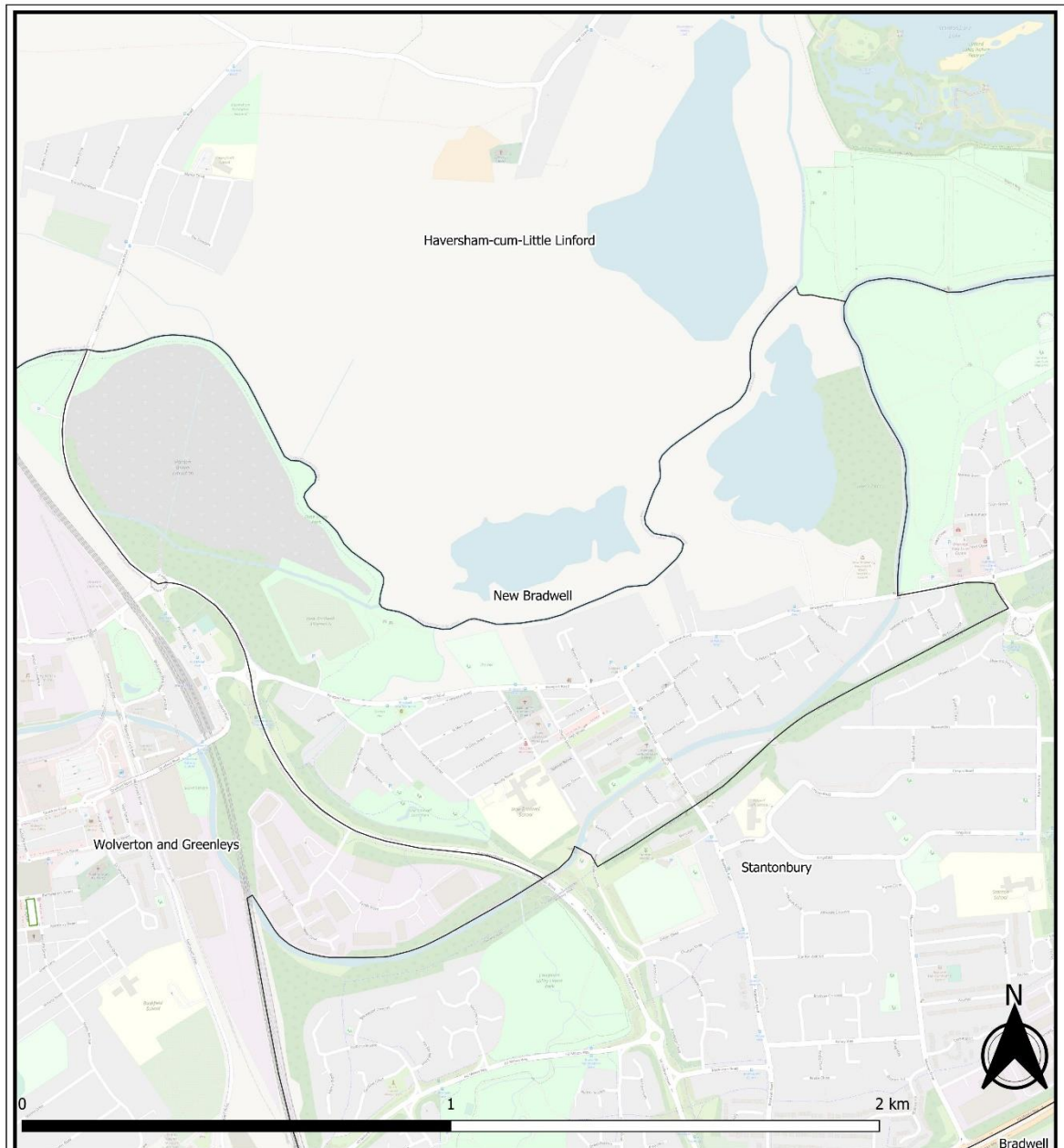
■ 1.6 - 2.59

■ 2.6 - 3.59

■ 3.6 - 4

Annex 4 Open Spaces weighted score site visits 21-22 – Civic Spaces and Formal Gardens





Civic Spaces and Formal Gardens - Weighted Scoring

Map data copyrighted OpenStreetMap contributors and available from <https://www.openstreetmap.org>
 Scale - Dynamic
 Print Size - A3
 Date - 17.11.2022
 Author - Oliver Bigaignon
 Department - Planning (Dev Plans)
 Map Version - V1

□ Parish Boundaries

Weighted Score (traffic light)

□ Not Surveyed / Site to be developed

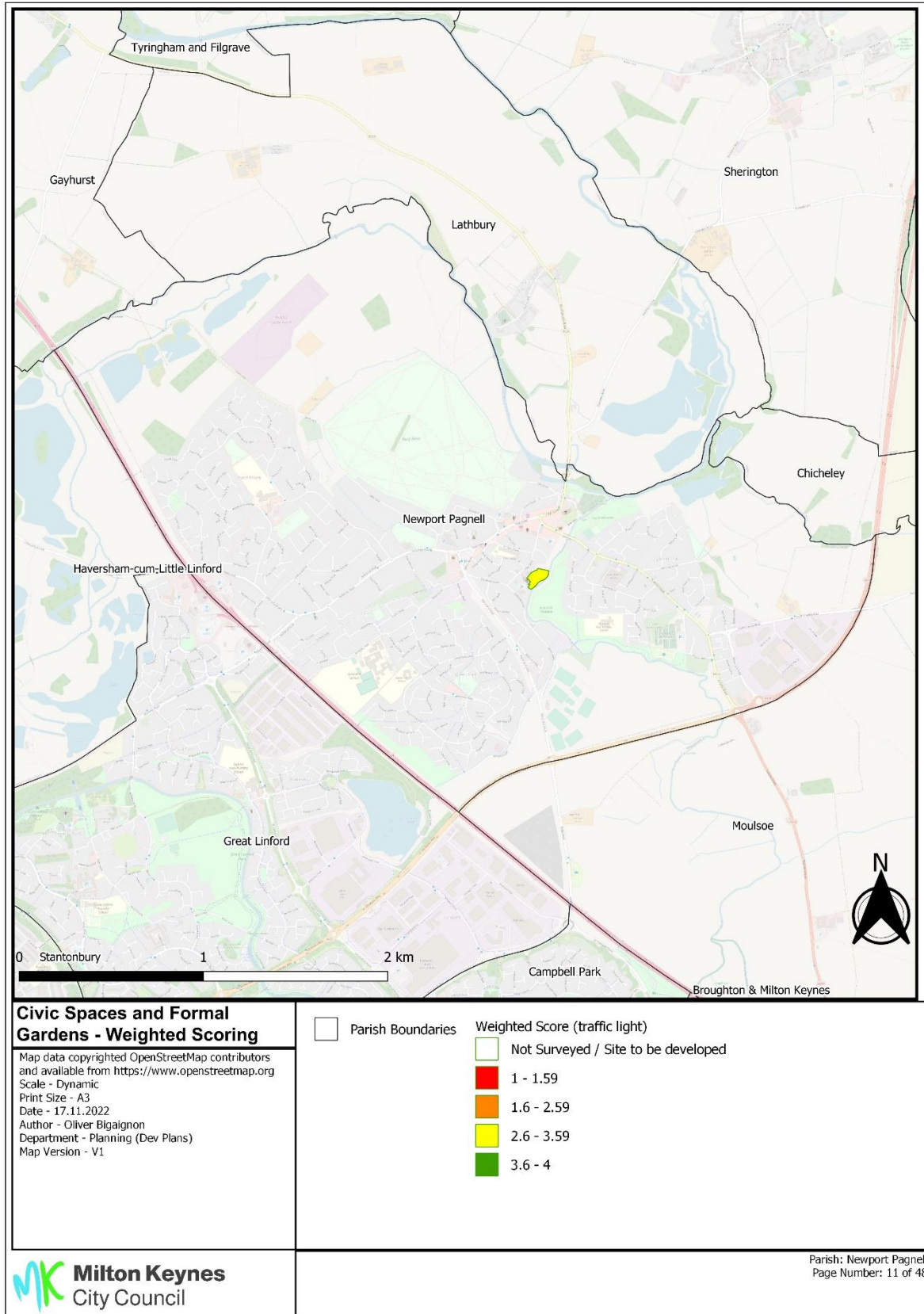
■ 1 - 1.59

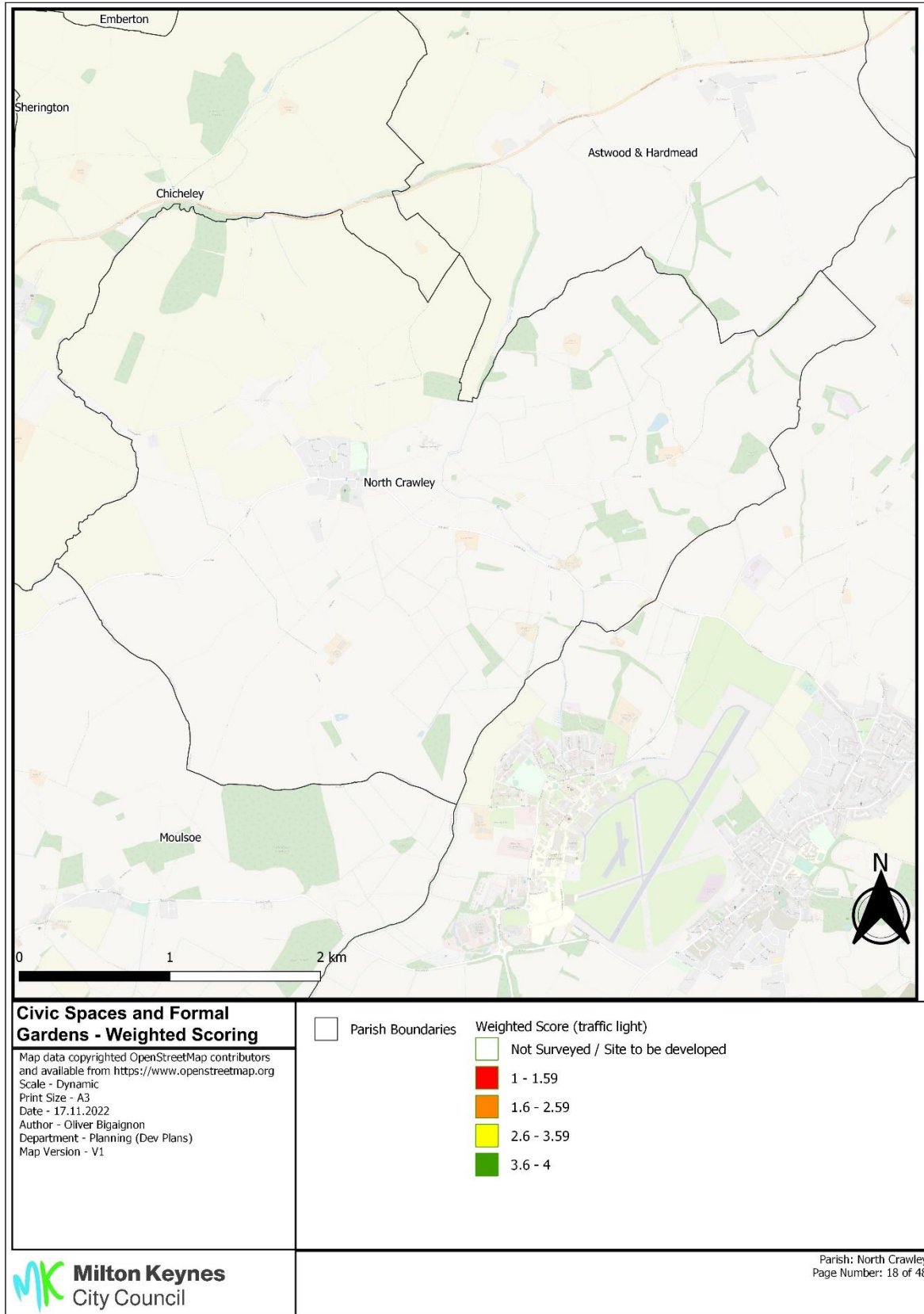
■ 1.6 - 2.59

■ 2.6 - 3.59

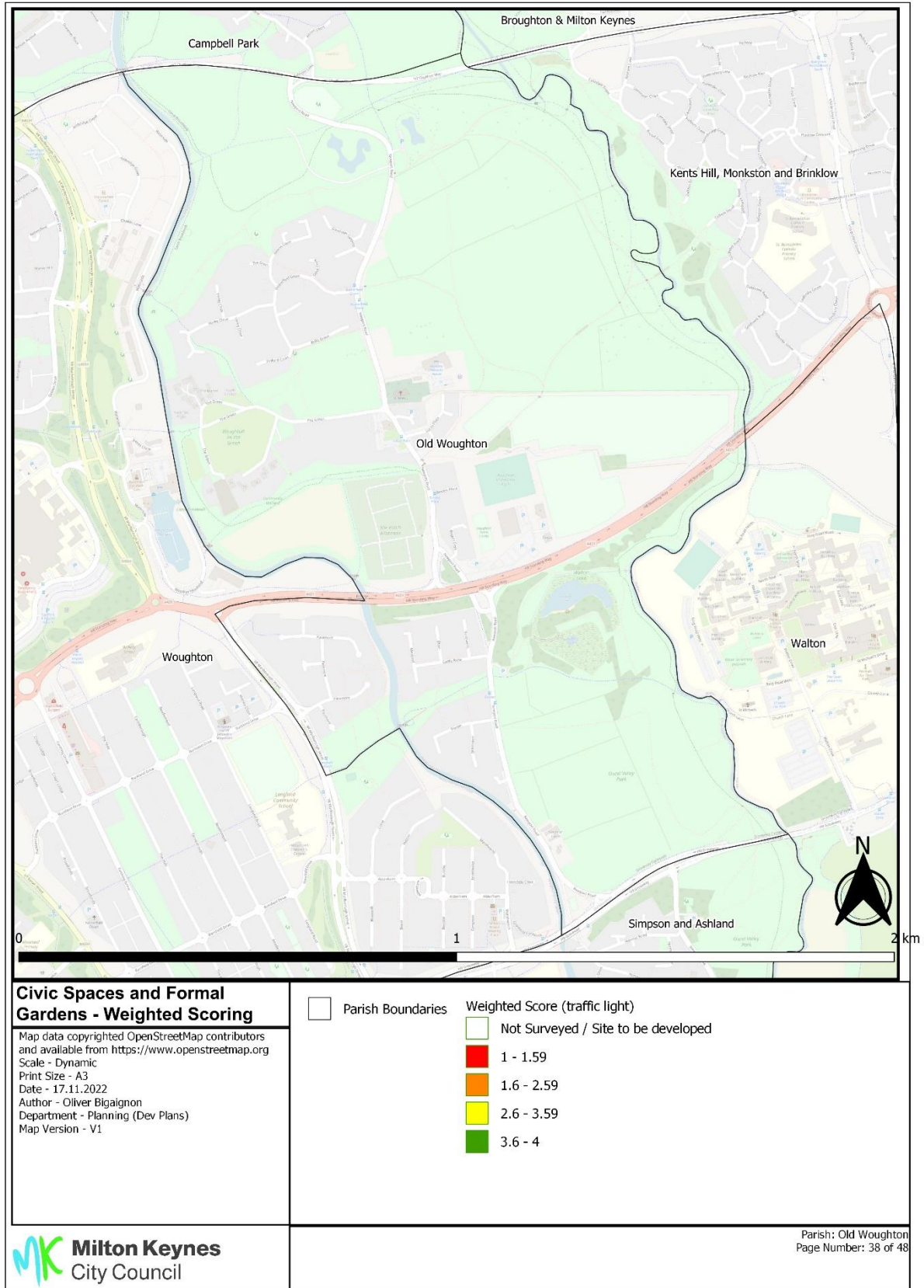
■ 3.6 - 4

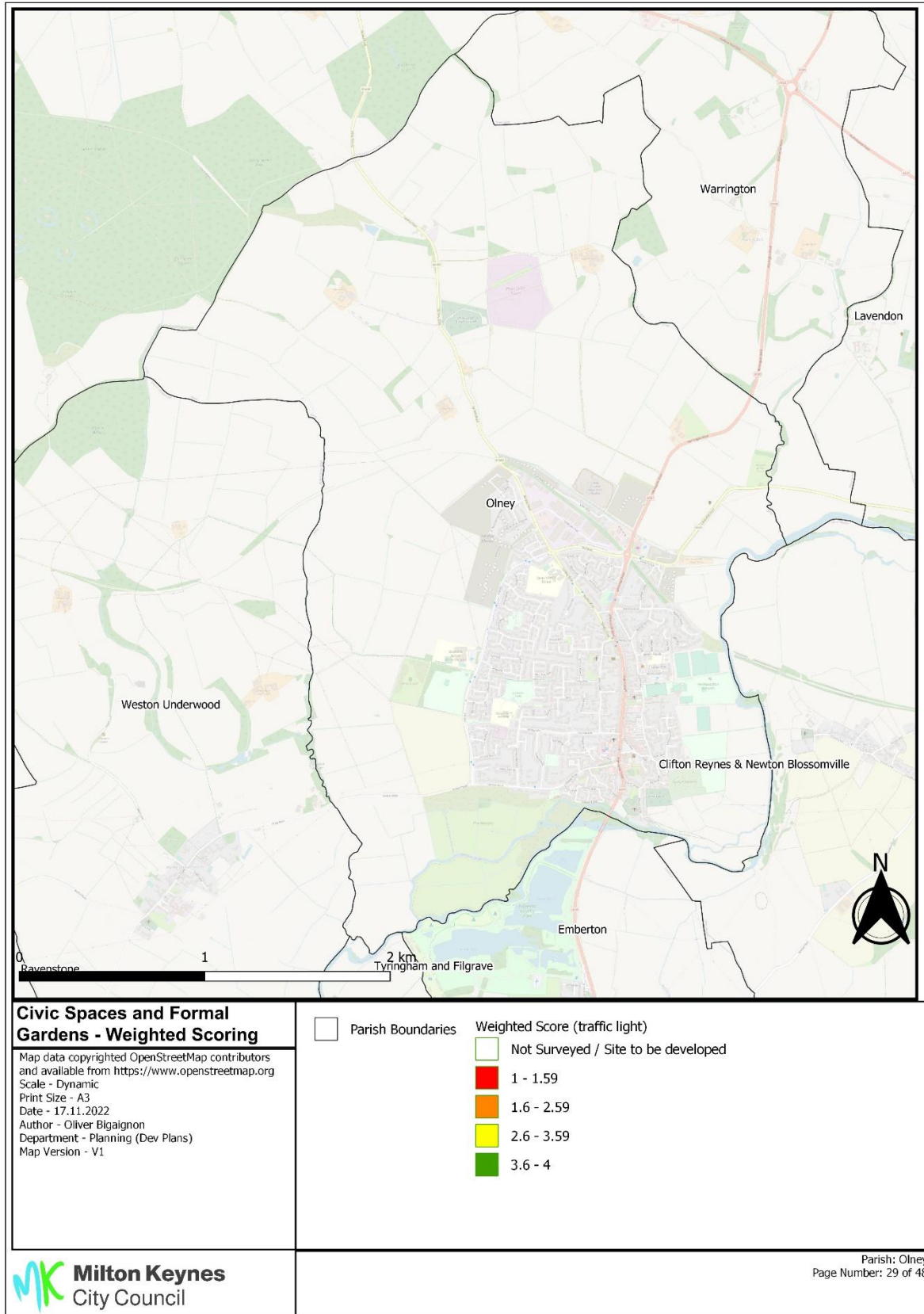
Annex 4 Open Spaces weighted score site visits 21-22 – Civic Spaces and Formal Gardens

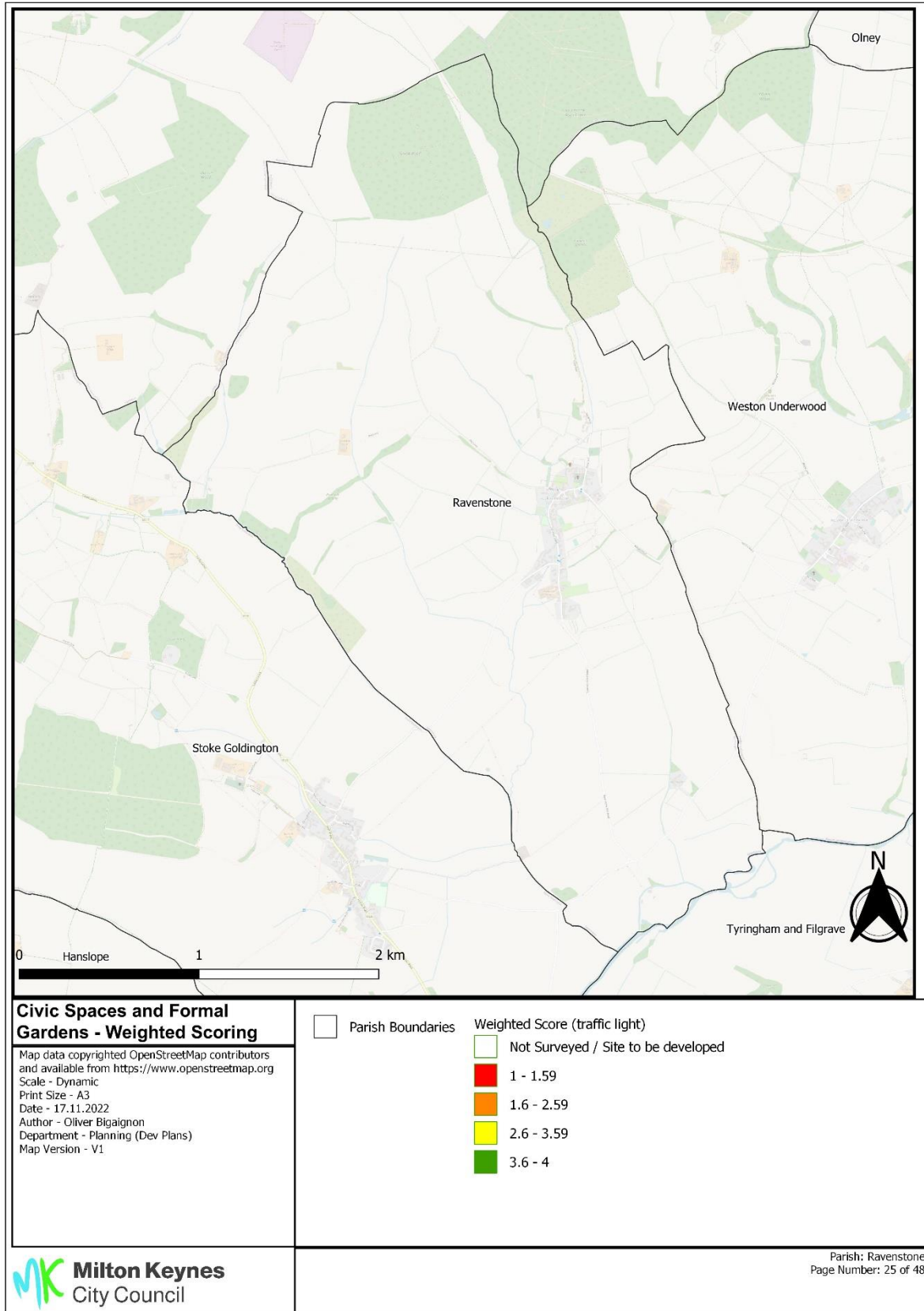




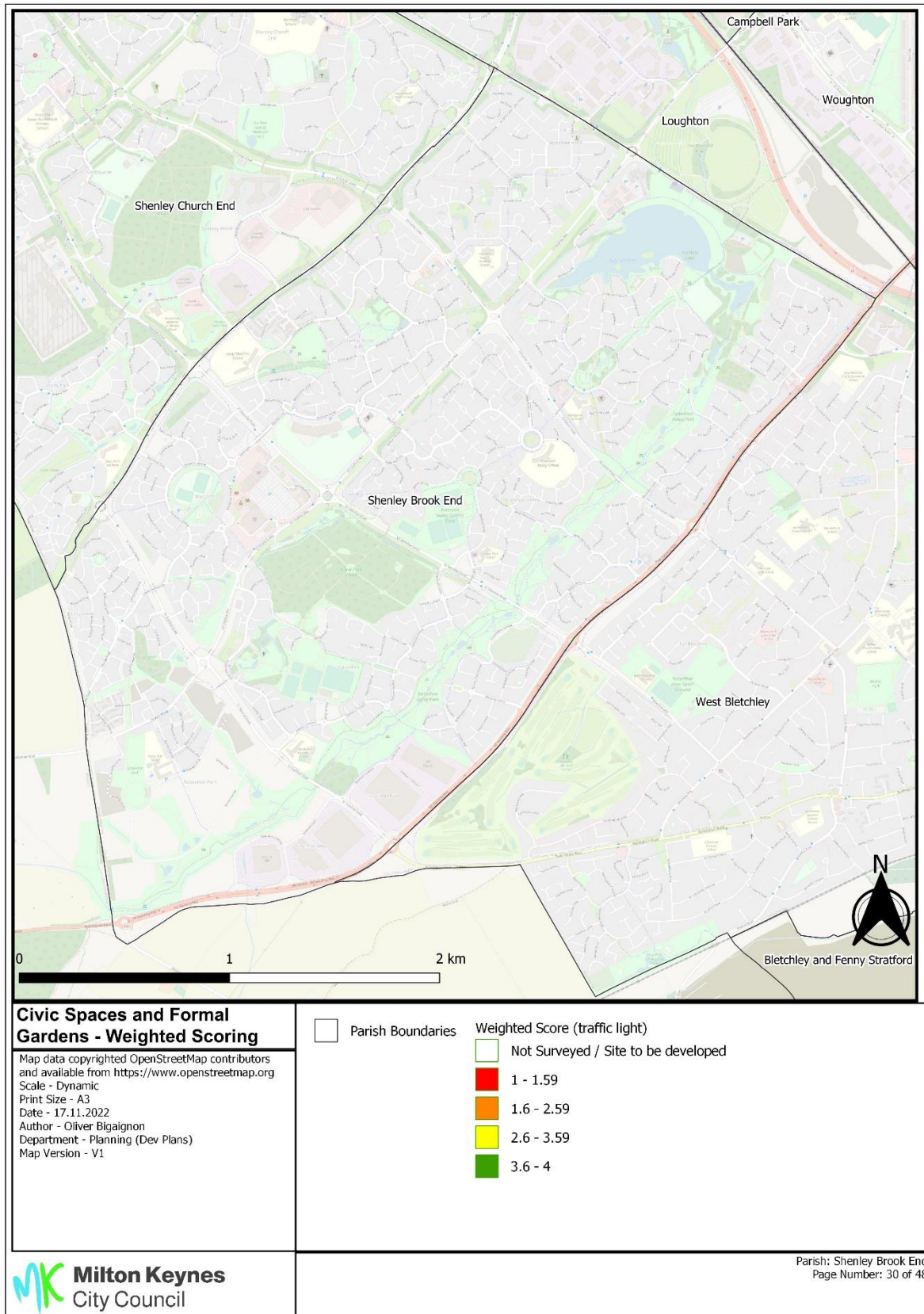
Annex 4 Open Spaces weighted score site visits 21-22 – Civic Spaces and Formal Gardens



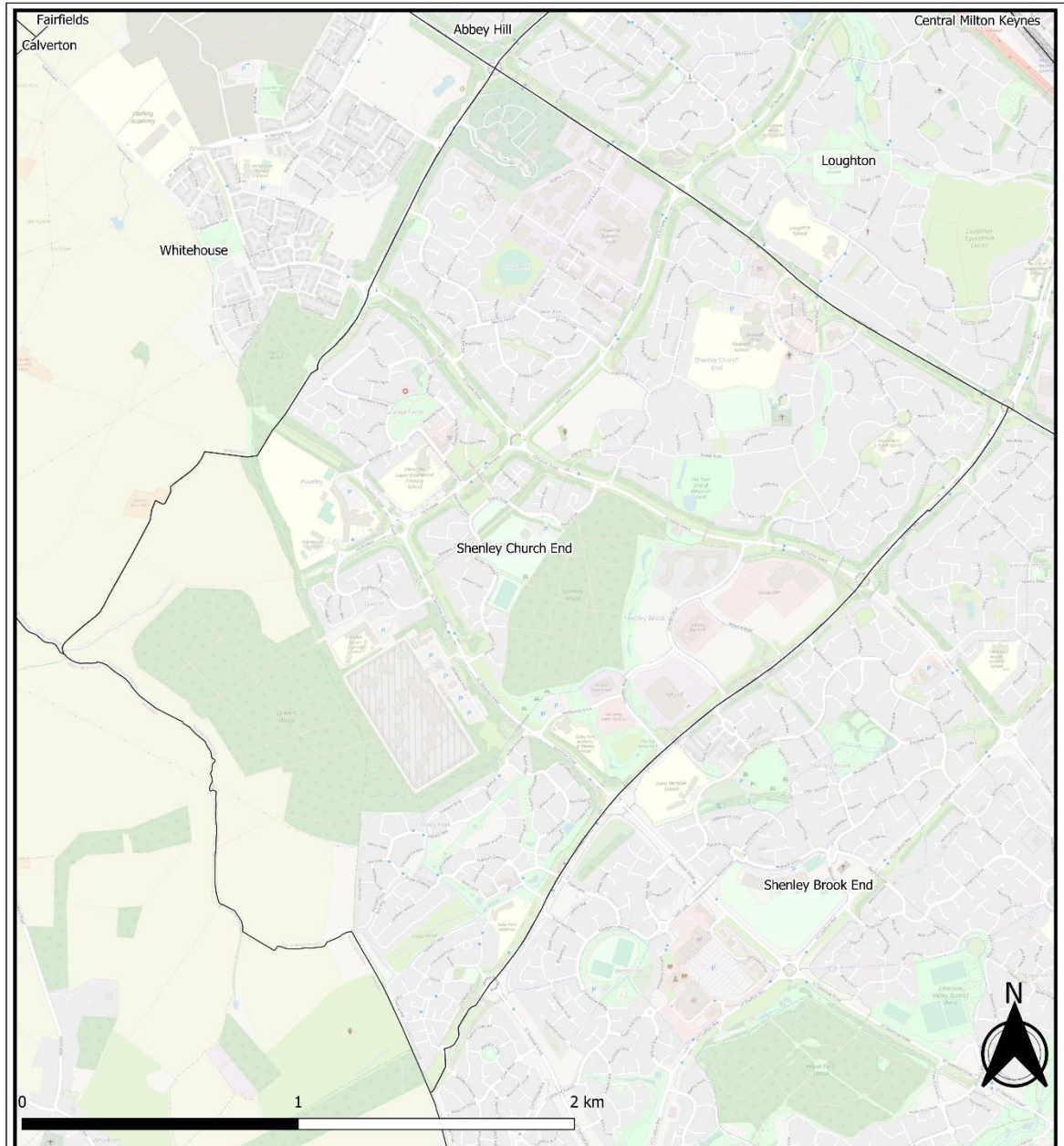




Annex 4 Open Spaces weighted score site visits 21-22 – Civic Spaces and Formal Gardens



Annex 4 Open Spaces weighted score site visits 21-22 – Civic Spaces and Formal Gardens





Civic Spaces and Formal Gardens - Weighted Scoring


Map data copyrighted OpenStreetMap contributors and available from <https://www.openstreetmap.org>
 Scale - Dynamic
 Print Size - A3
 Date - 17.11.2022
 Author - Oliver Bigaignon
 Department - Planning (Dev Plans)
 Map Version - V1


 Parish Boundaries

Weighted Score (traffic light)

 Not Surveyed / Site to be developed

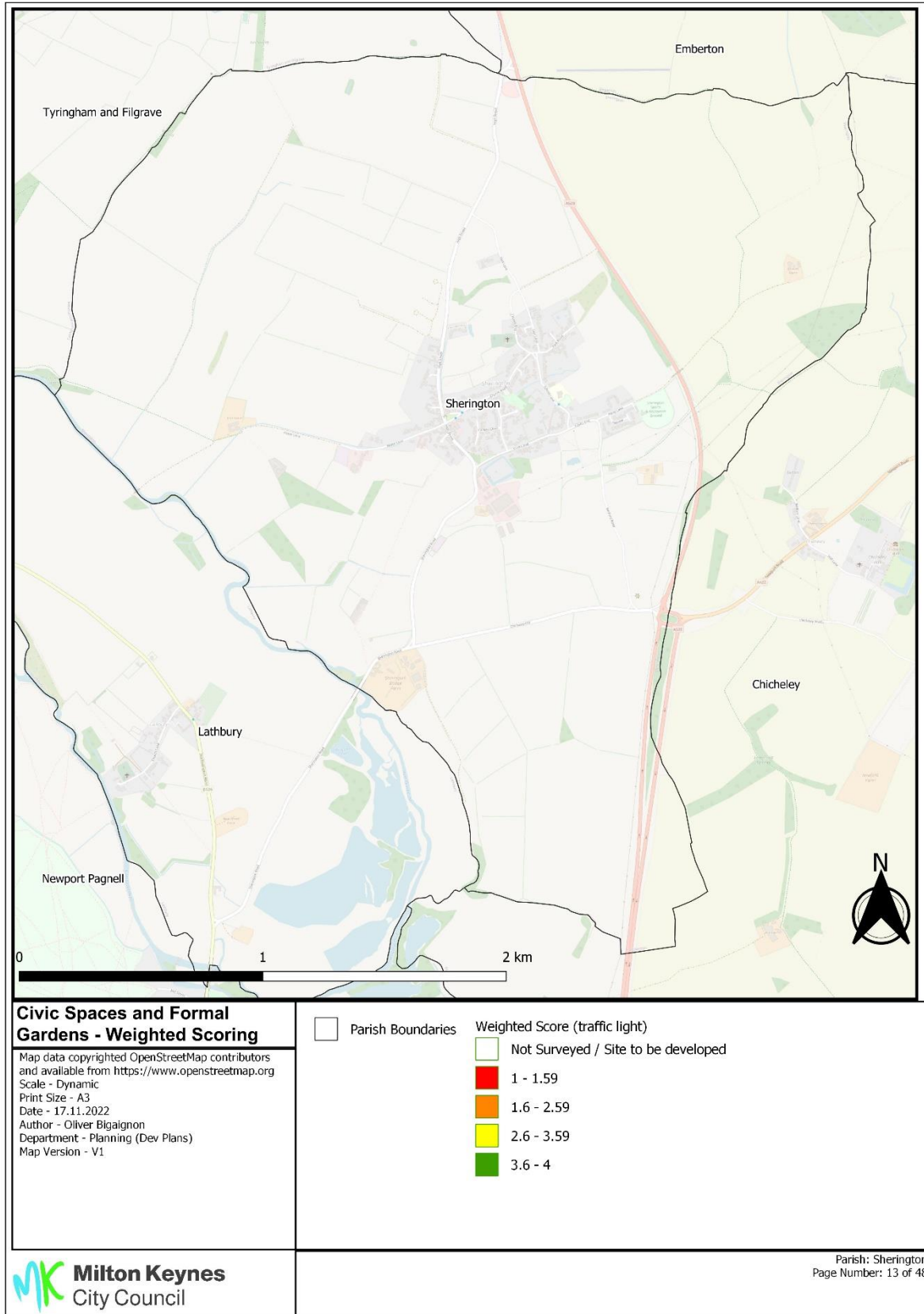
 1 - 1.59

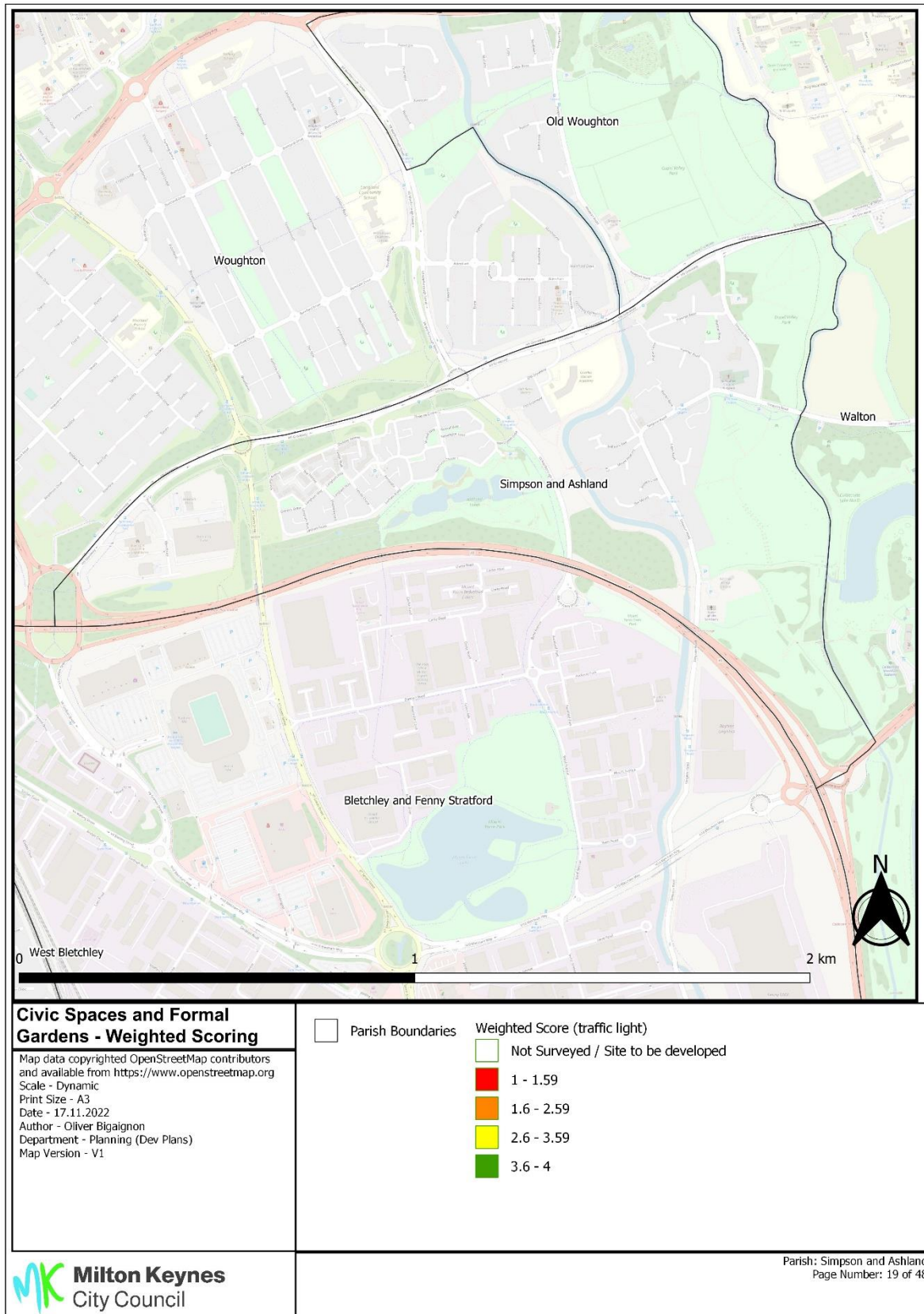
 1.6 - 2.59

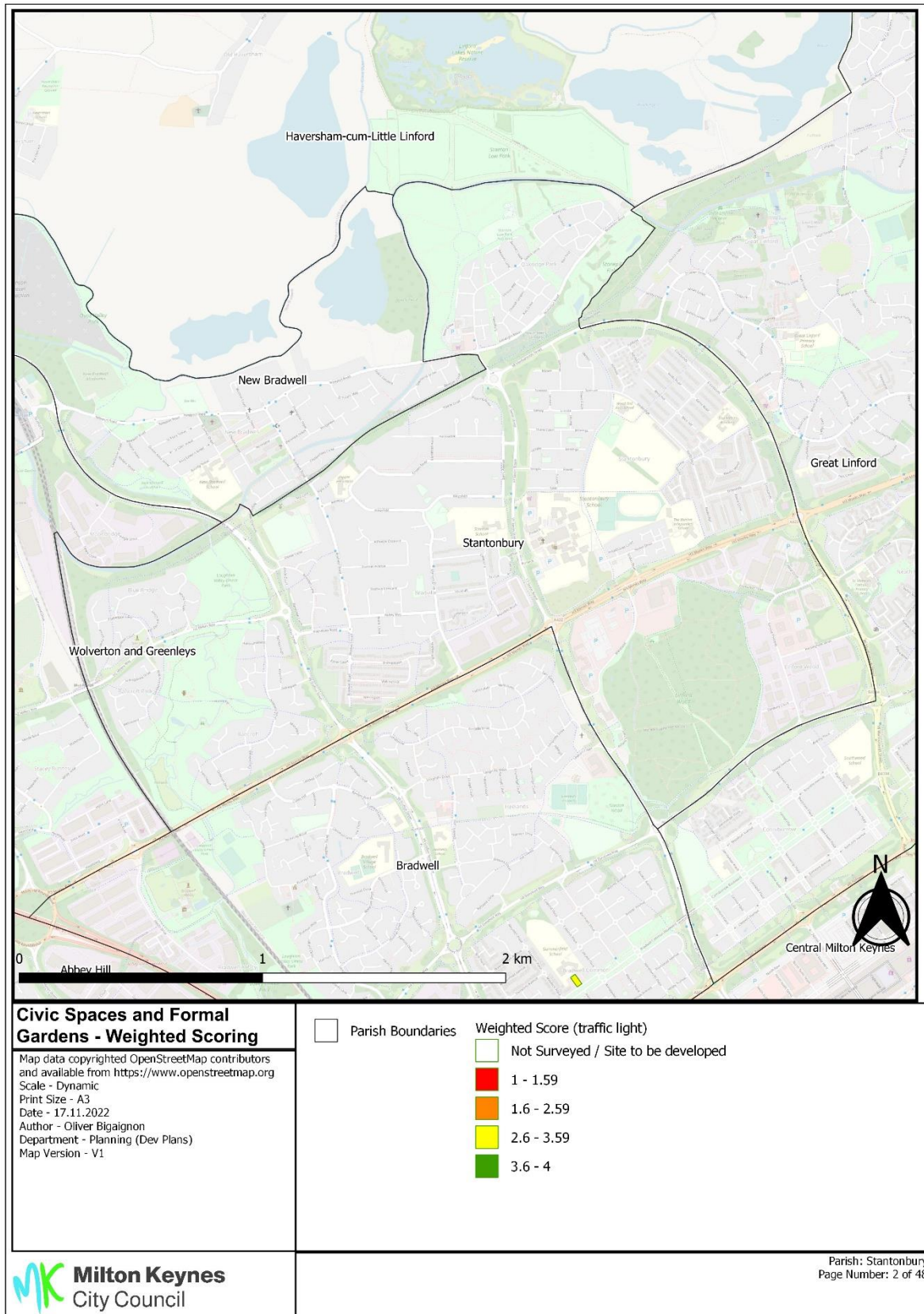
 2.6 - 3.59

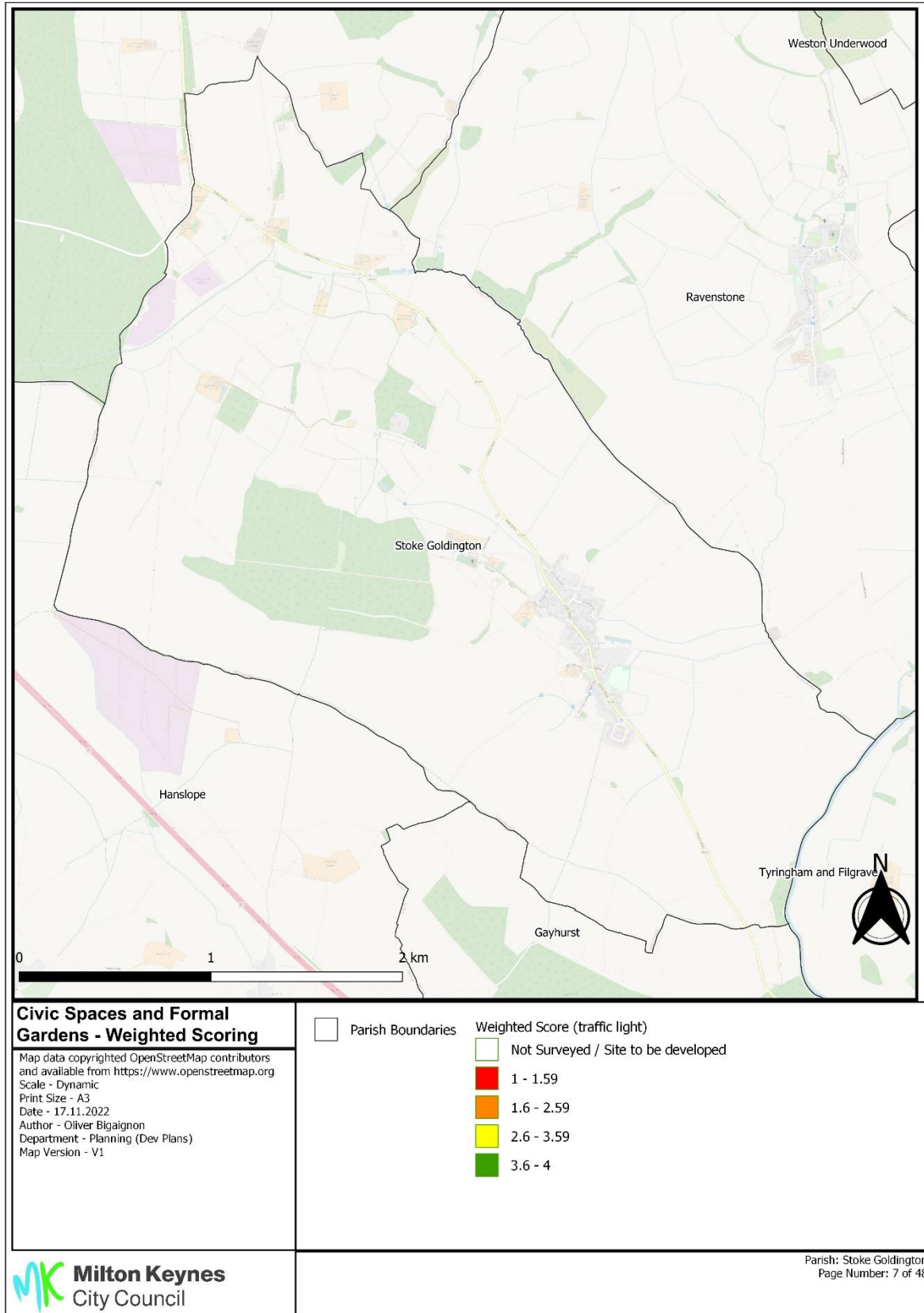
 3.6 - 4

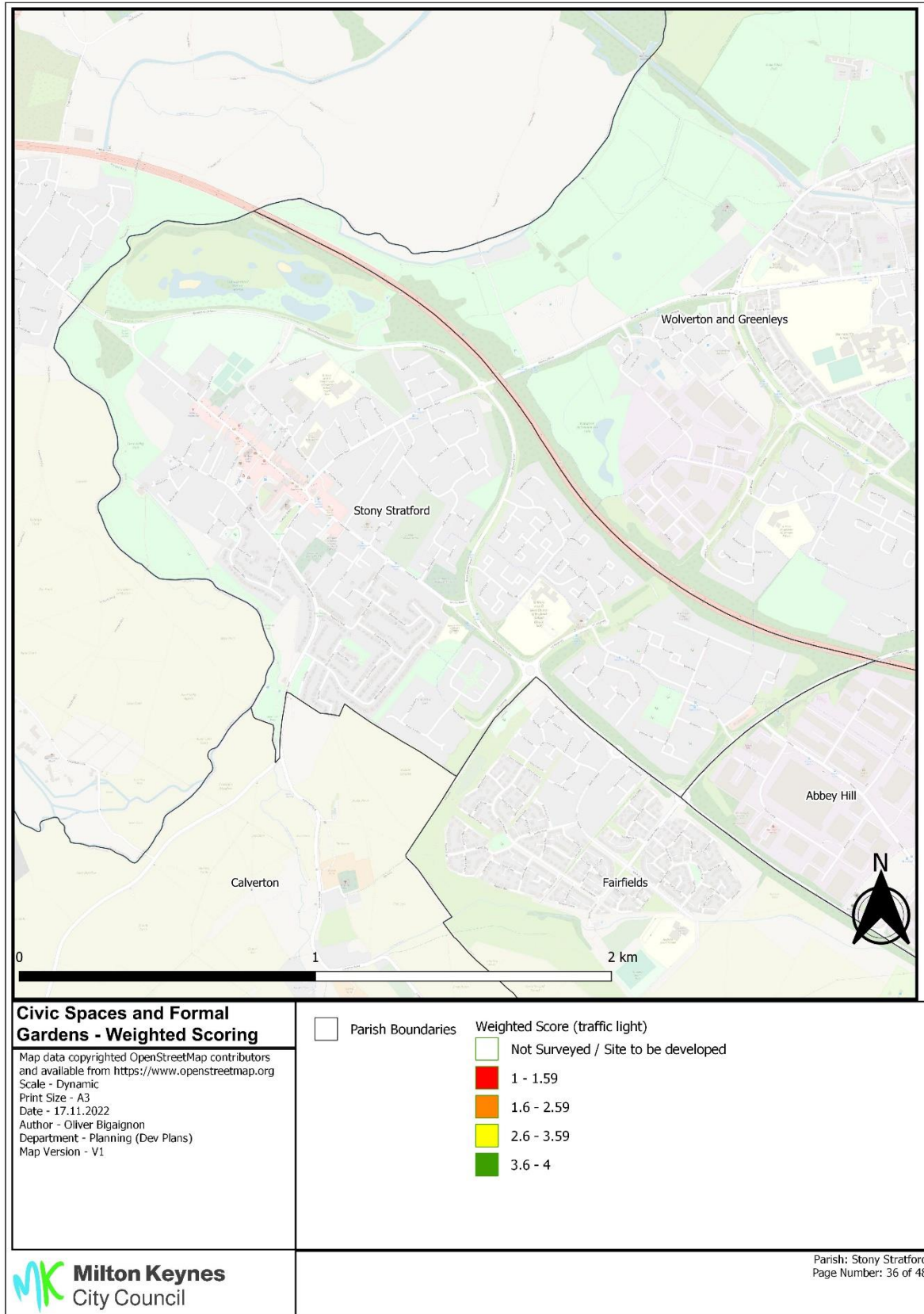
Annex 4 Open Spaces weighted score site visits 21-22 – Civic Spaces and Formal Gardens



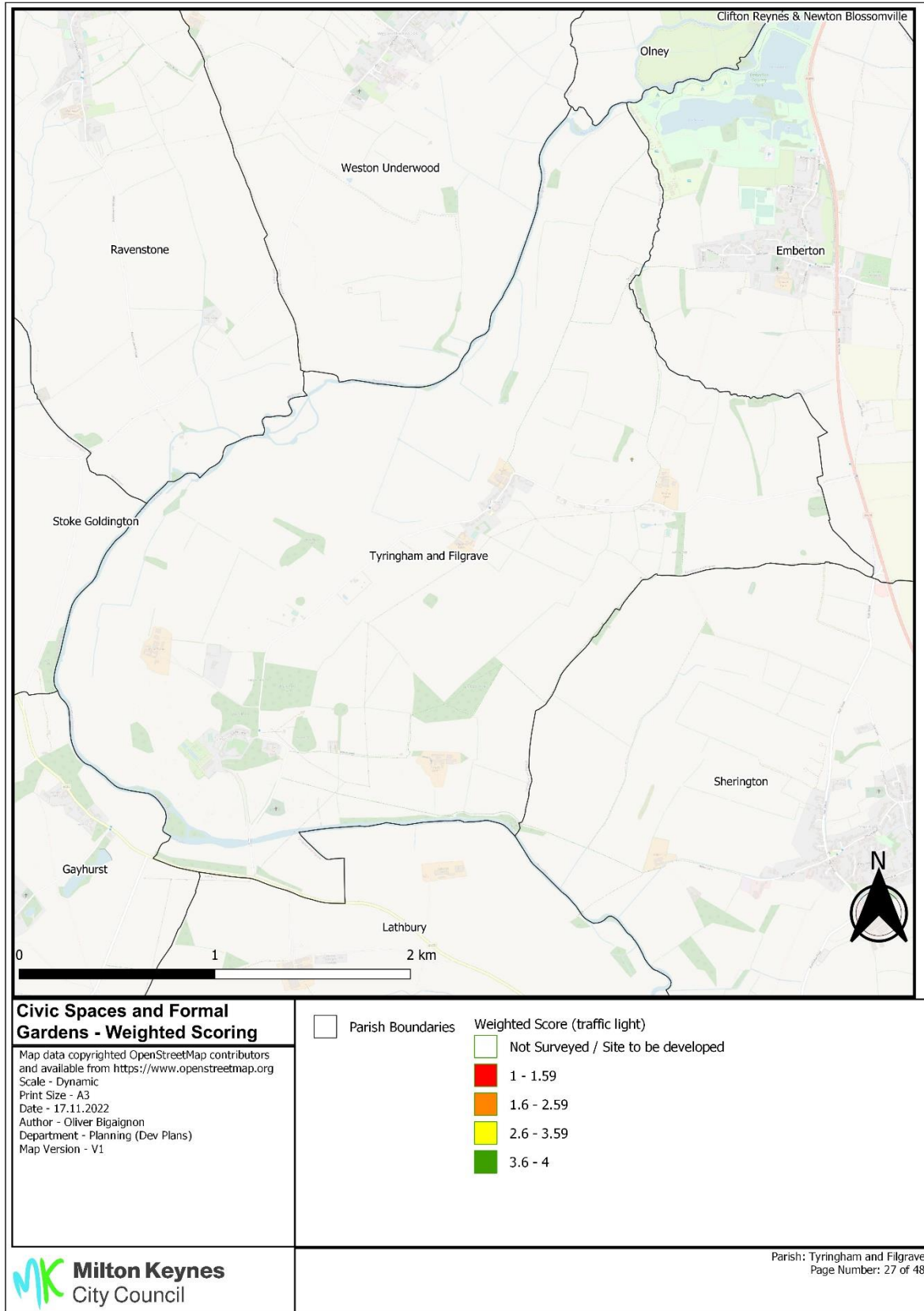




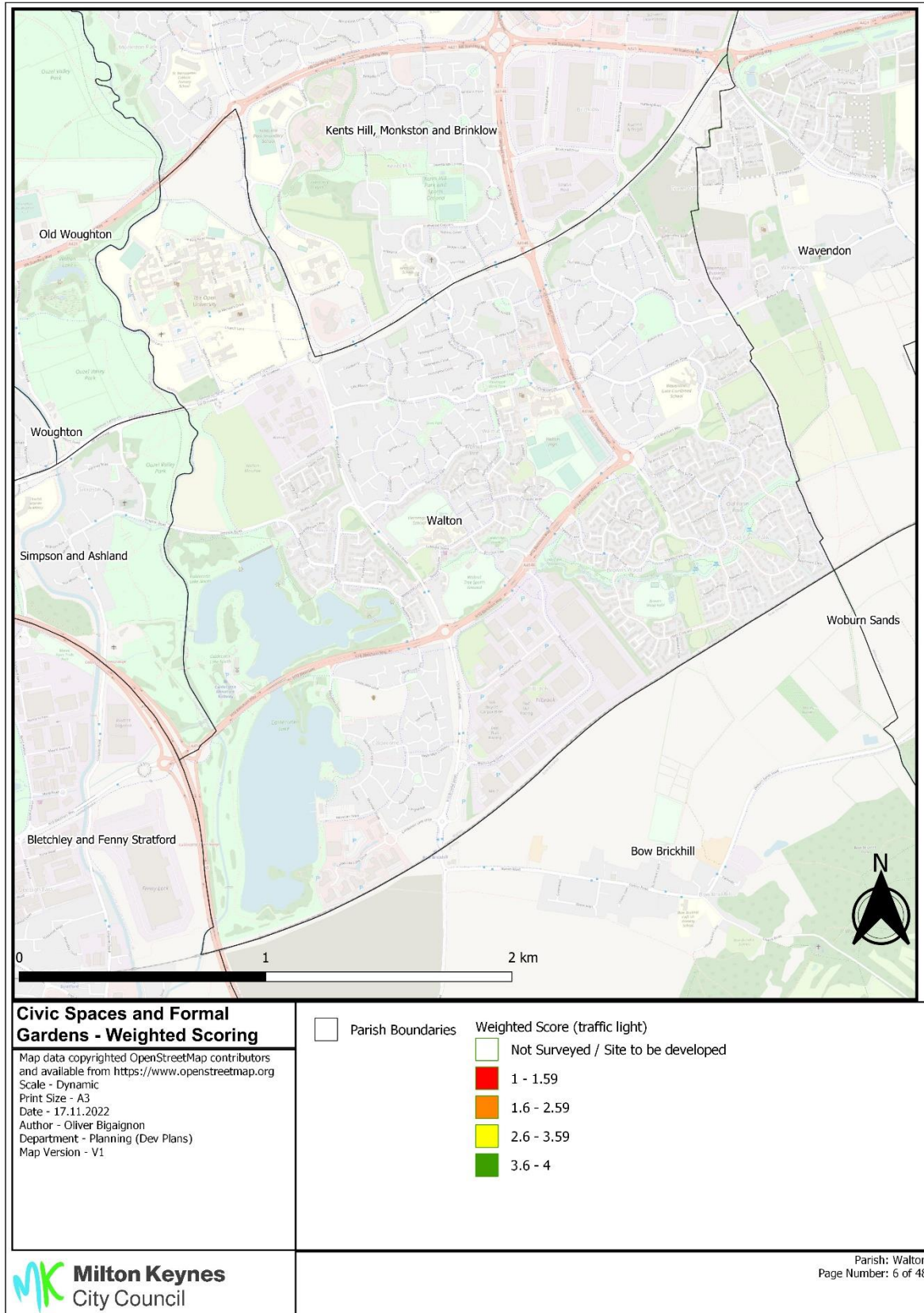




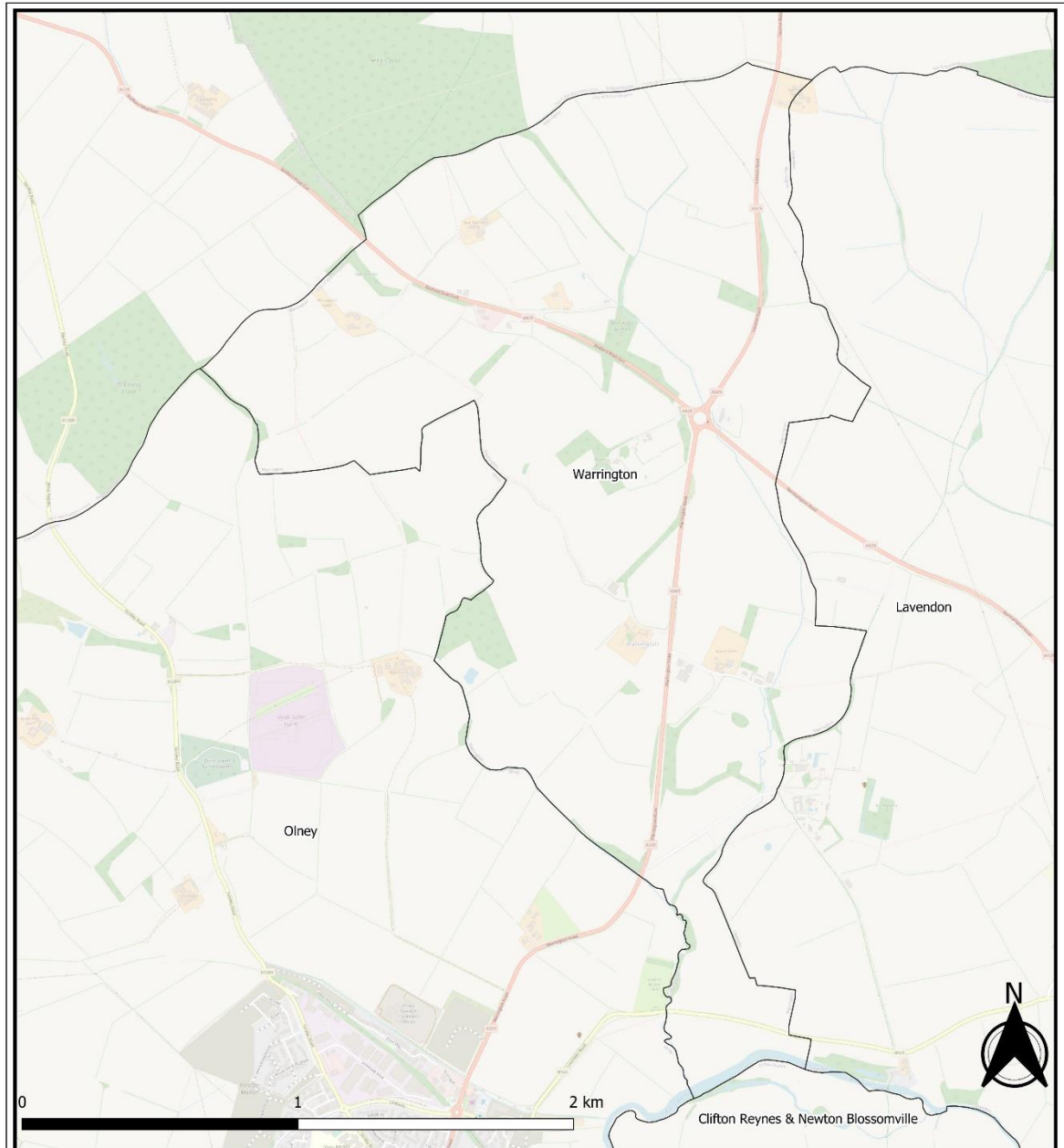
Annex 4 Open Spaces weighted score site visits 21-22 – Civic Spaces and Formal Gardens



Annex 4 Open Spaces weighted score site visits 21-22 – Civic Spaces and Formal Gardens



Annex 4 Open Spaces weighted score site visits 21-22 – Civic Spaces and Formal Gardens





Civic Spaces and Formal Gardens - Weighted Scoring


Map data copyrighted OpenStreetMap contributors and available from <https://www.openstreetmap.org>
 Scale - Dynamic
 Print Size - A3
 Date - 17.11.2022
 Author - Oliver Bigaignon
 Department - Planning (Dev Plans)
 Map Version - V1


 Parish Boundaries

Weighted Score (traffic light)

 Not Surveyed / Site to be developed

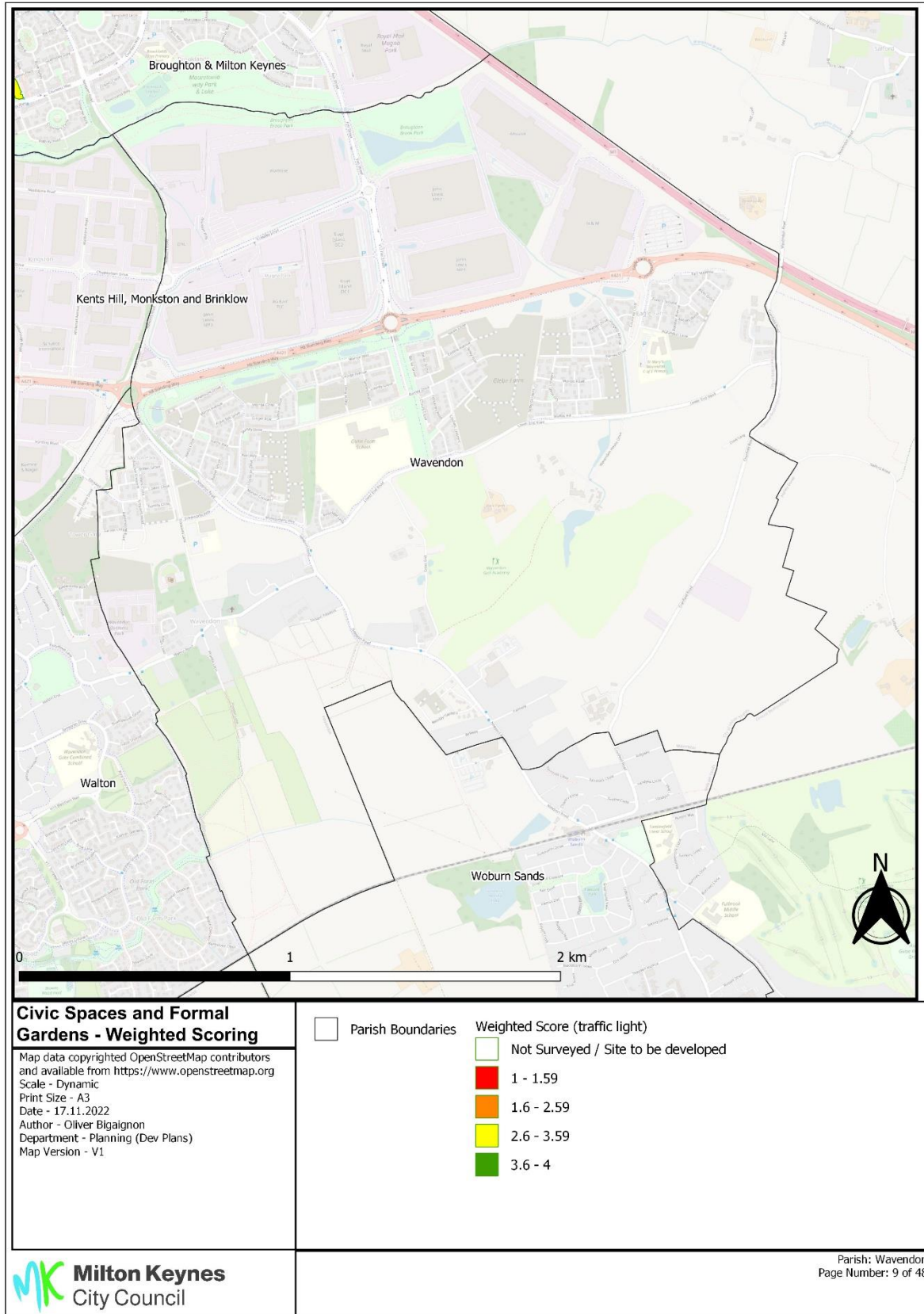
 1 - 1.59

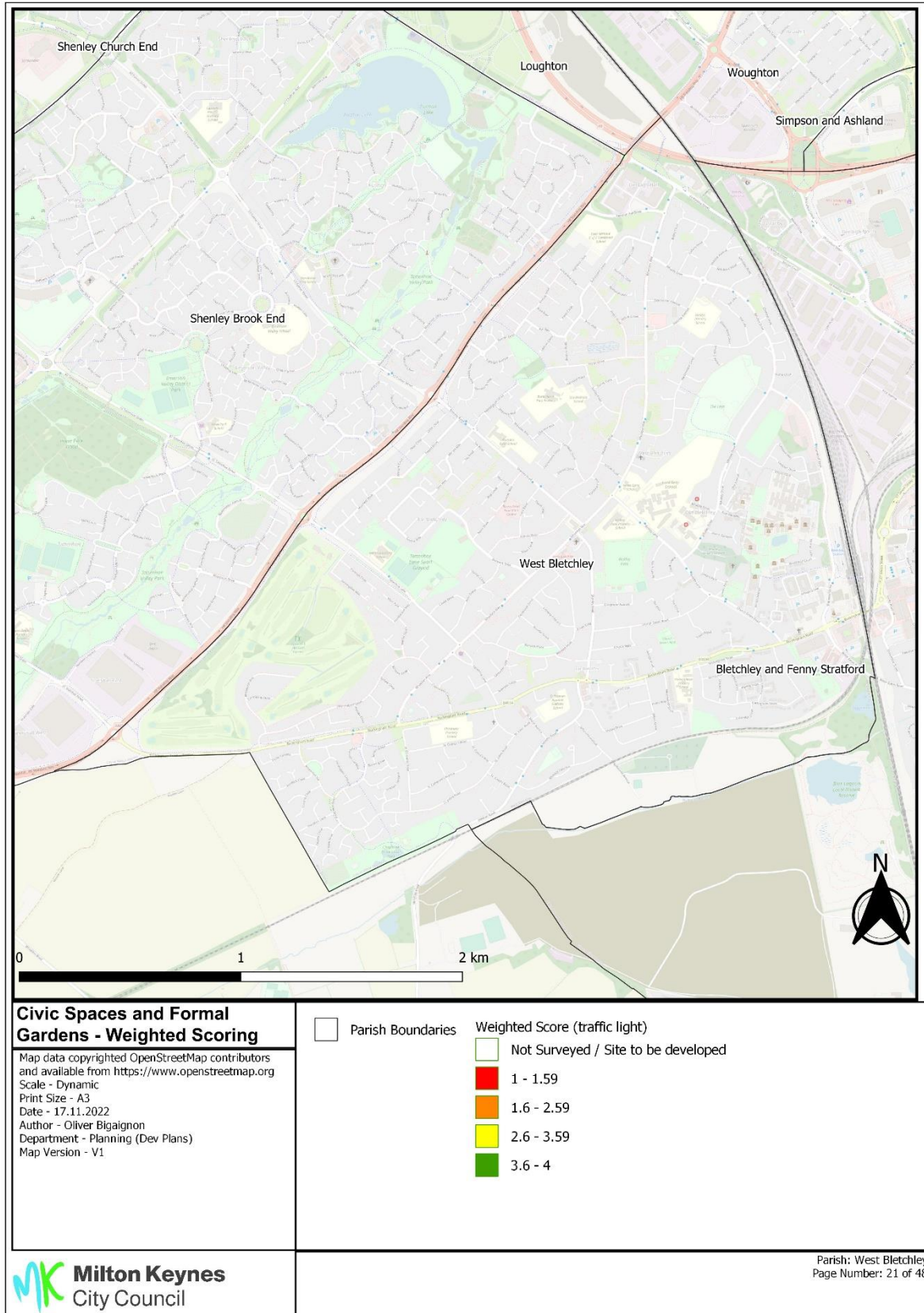
 1.6 - 2.59

 2.6 - 3.59

 3.6 - 4

Annex 4 Open Spaces weighted score site visits 21-22 – Civic Spaces and Formal Gardens







Civic Spaces and Formal Gardens - Weighted Scoring

Map data copyrighted OpenStreetMap contributors and available from <https://www.openstreetmap.org>
 Scale - Dynamic
 Print Size - A3
 Date - 17.11.2022
 Author - Oliver Bigaignon
 Department - Planning (Dev Plans)
 Map Version - V1

□ Parish Boundaries

Weighted Score (traffic light)

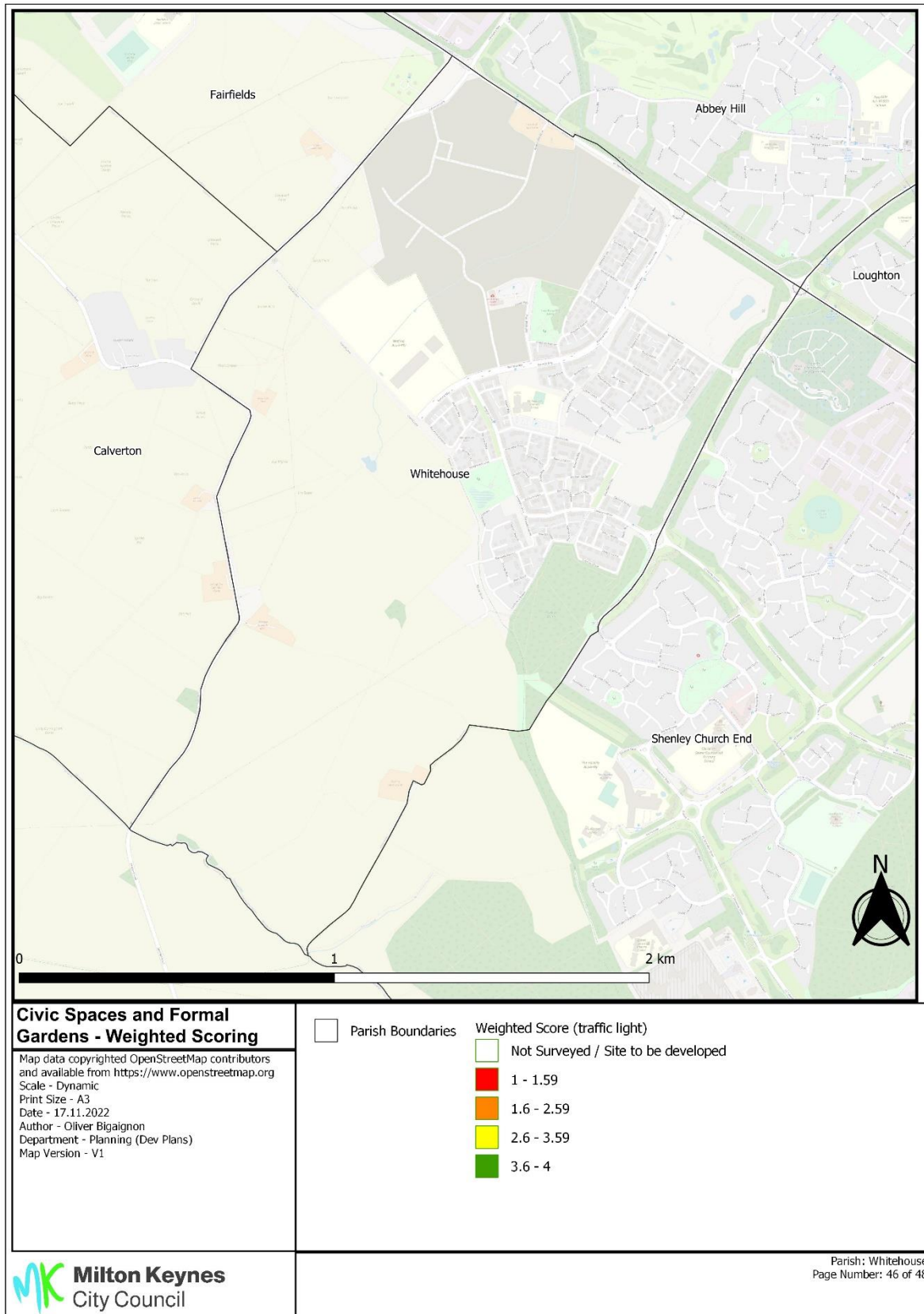
□ Not Surveyed / Site to be developed

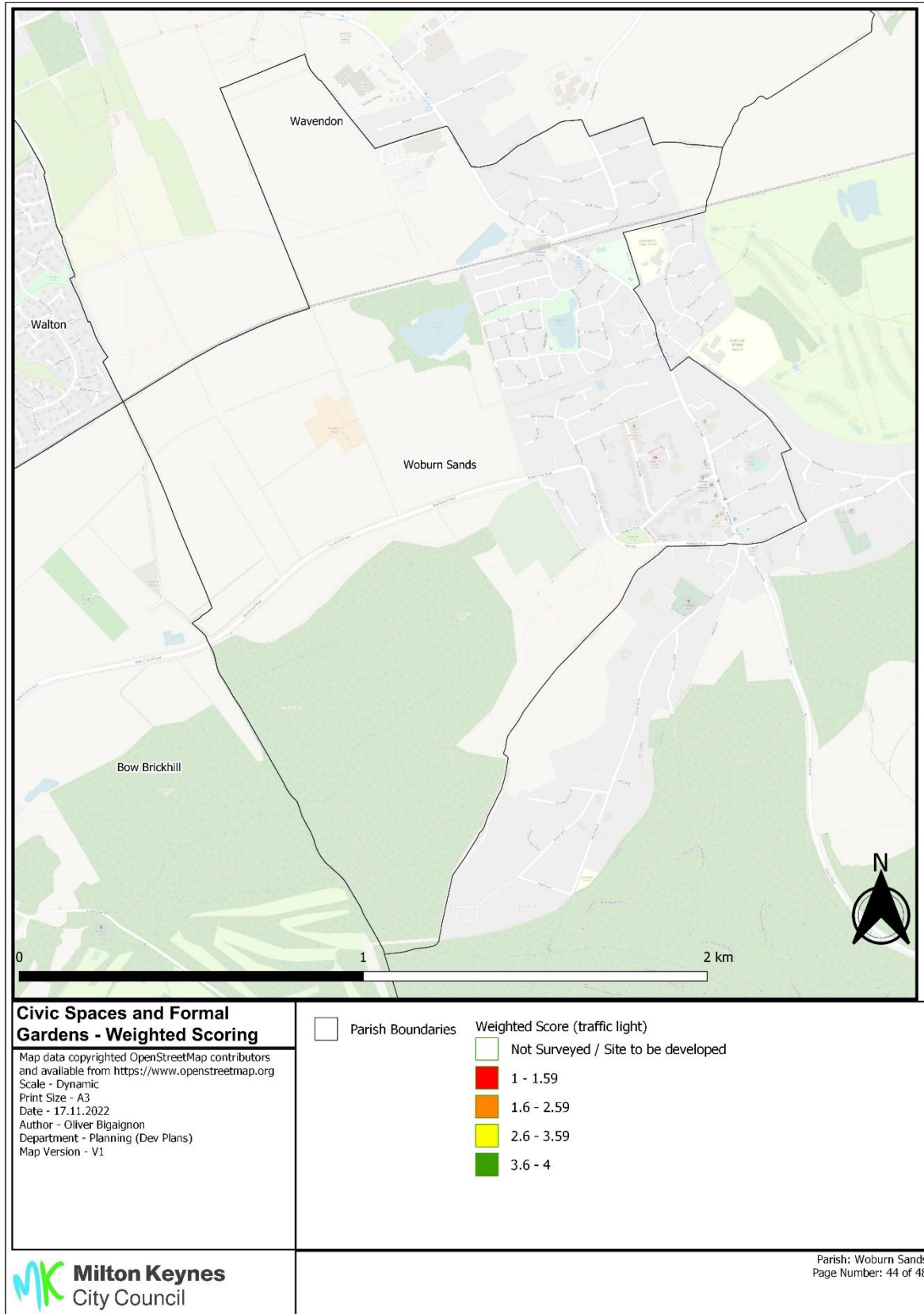
■ 1 - 1.59

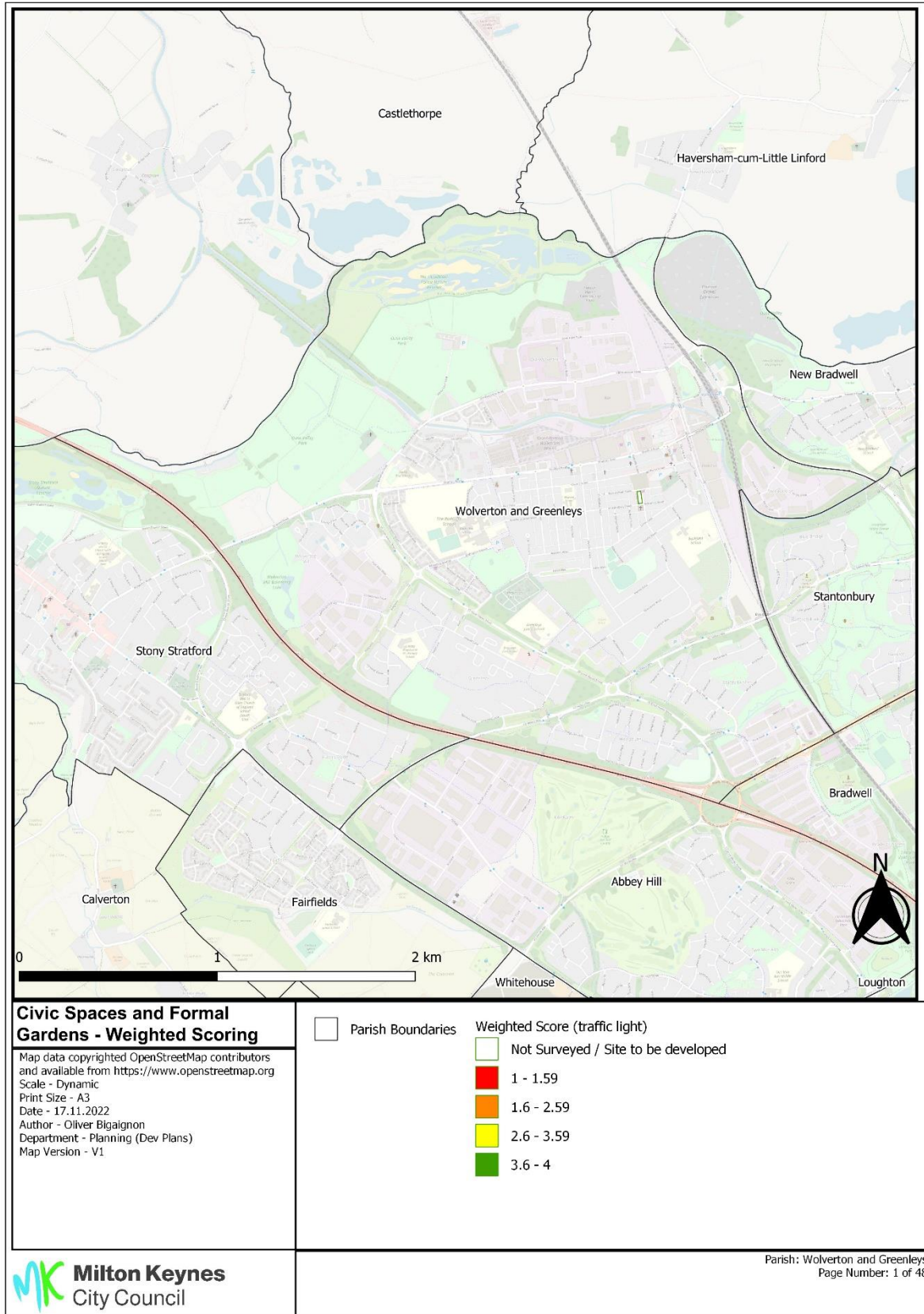
■ 1.6 - 2.59

■ 2.6 - 3.59

■ 3.6 - 4







Annex 4 Open Spaces weighted score site visits 21-22 – Civic Spaces and Formal Gardens

