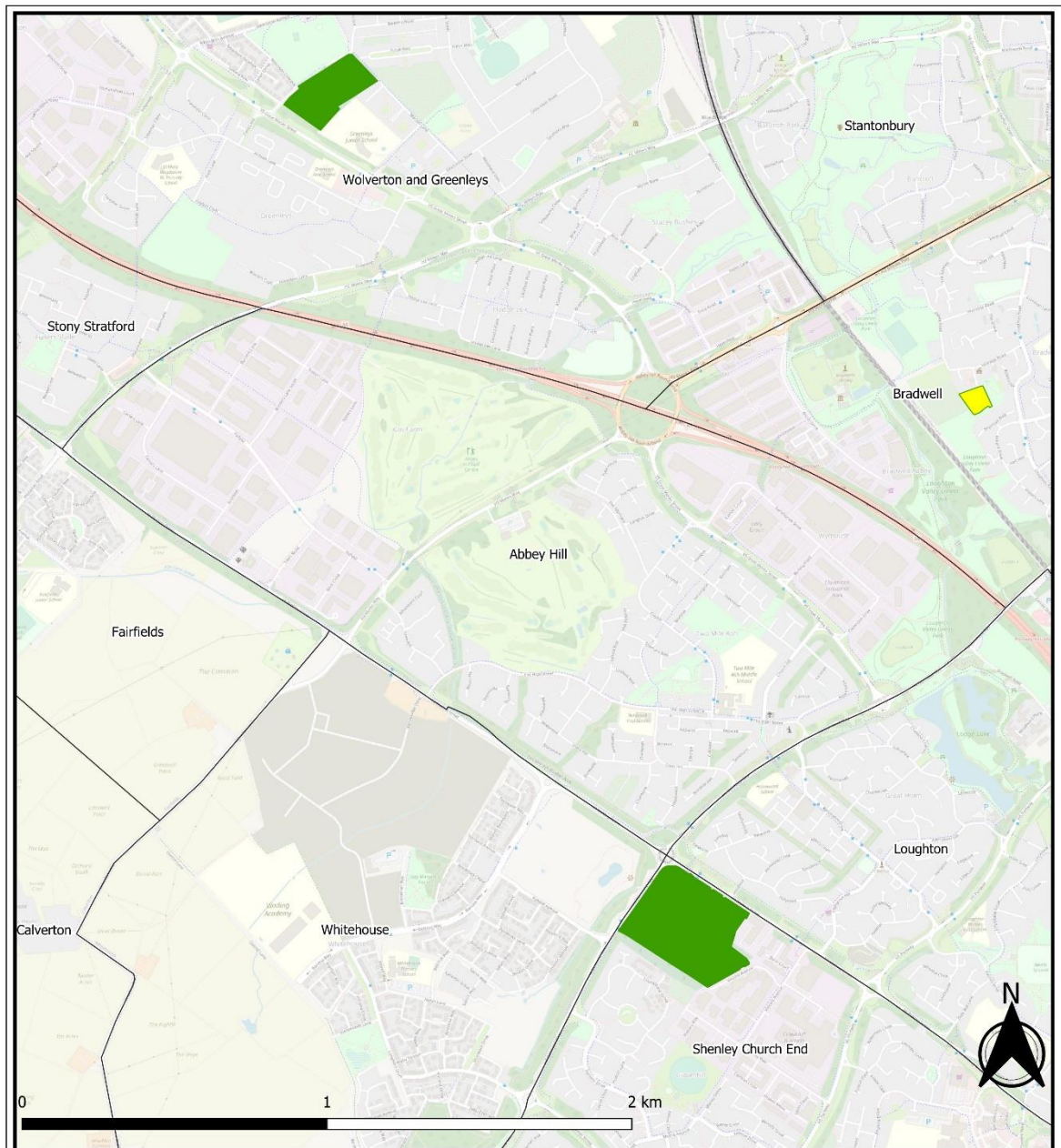


Annex 3 Open Spaces weighted score site visits 21-22 – Cemeteries, Churchyards and Other Burial Grounds



**Cemeteries churchyards and other burial grounds- Weighted**

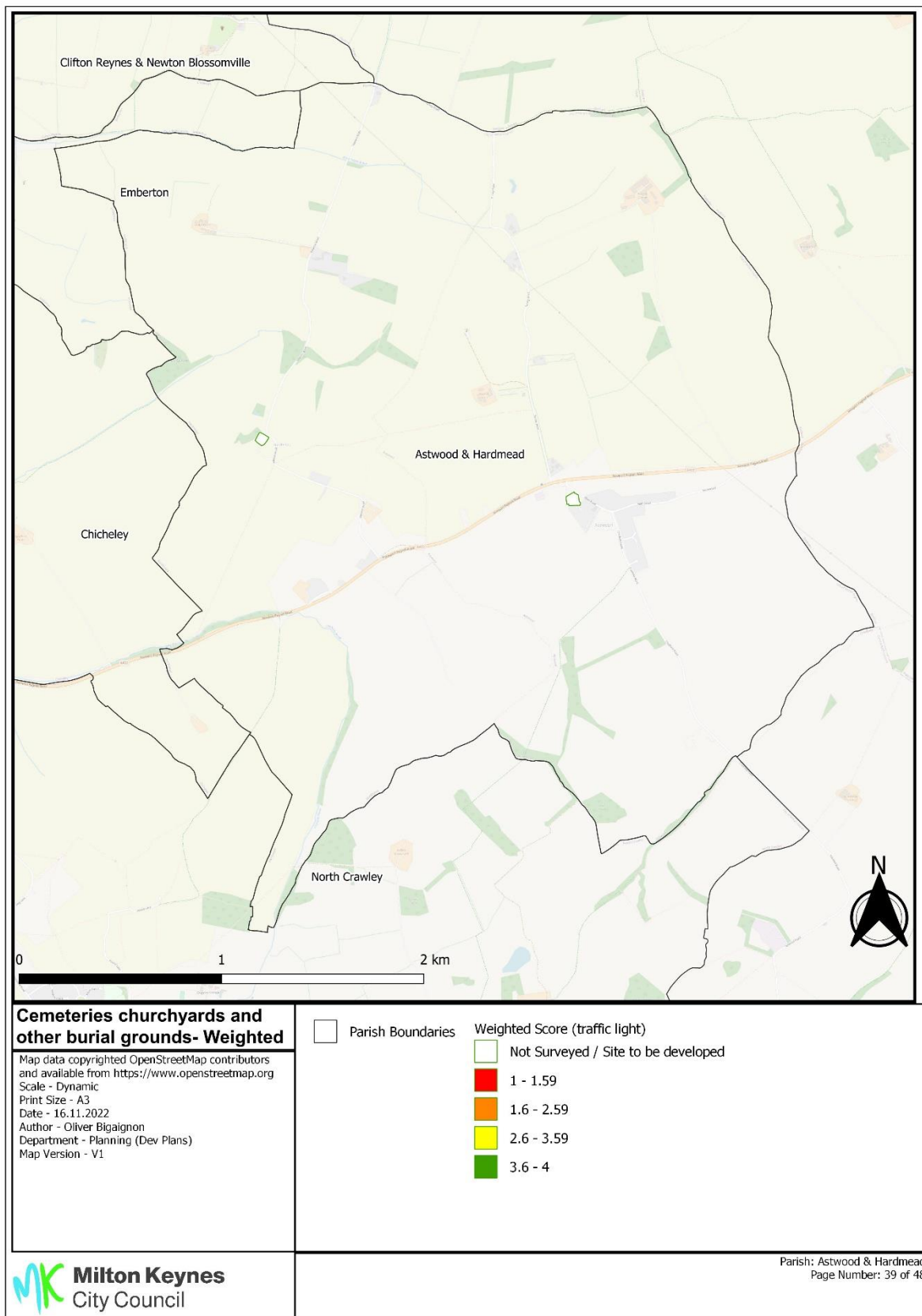
Map data copyrighted OpenStreetMap contributors and available from <https://www.openstreetmap.org>  
 Scale - Dynamic  
 Print Size - A3  
 Date - 16.11.2022  
 Author - Oliver Bigaignon  
 Department - Planning (Dev Plans)  
 Map Version - V1

□ Parish Boundaries

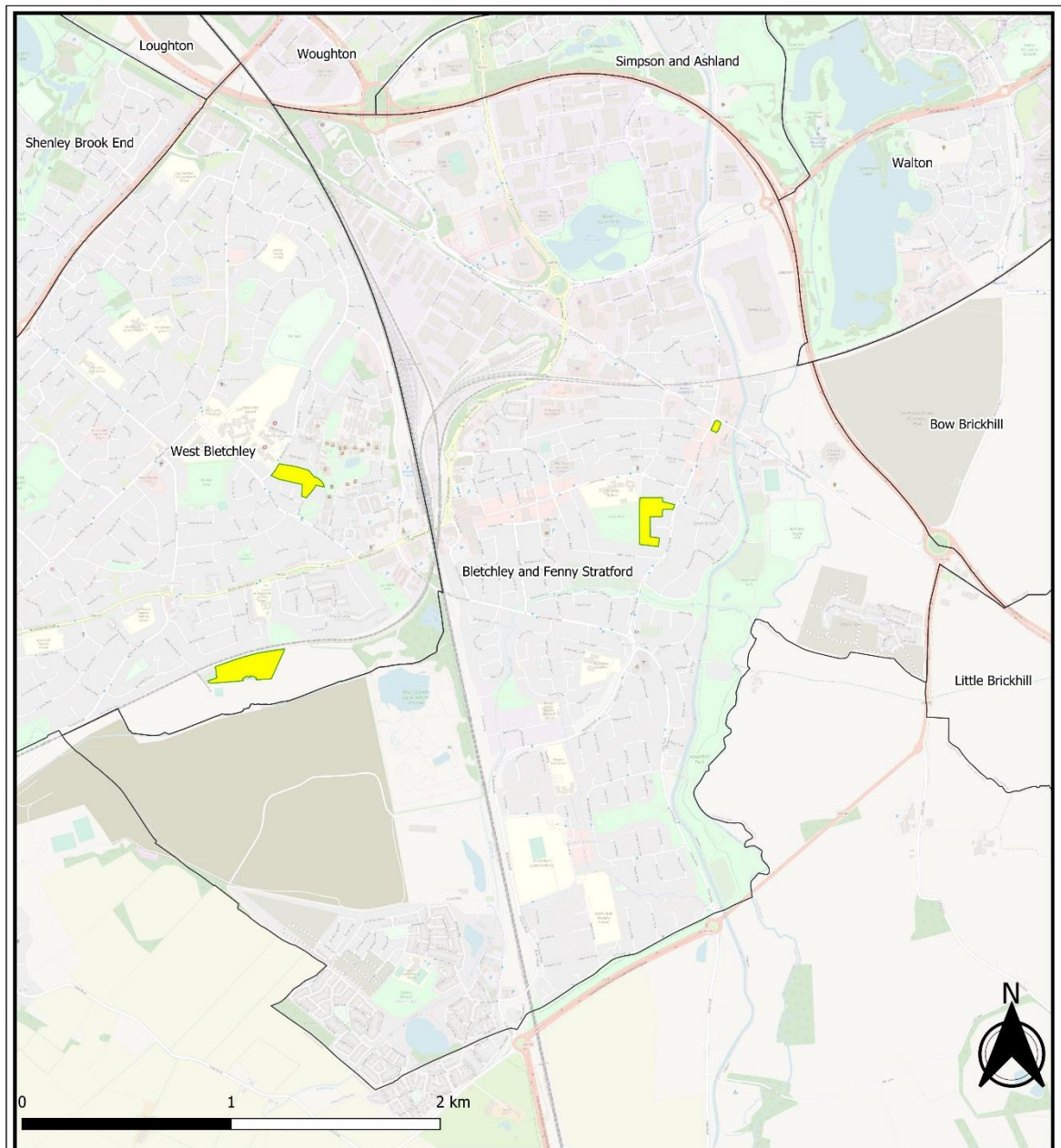
Weighted Score (traffic light)

- Not Surveyed / Site to be developed
- 1 - 1.59
- 1.6 - 2.59
- 2.6 - 3.59
- 3.6 - 4

Annex 3 Open Spaces weighted score site visits 21-22 – Cemeteries, Churchyards and Other Burial Grounds



# Annex 3 Open Spaces weighted score site visits 21-22 – Cemeteries, Churchyards and Other Burial Grounds



### Cemeteries churchyards and other burial grounds- Weighted

Map data copyrighted OpenStreetMap contributors and available from <https://www.openstreetmap.org>  
 Scale - Dynamic  
 Print Size - A3  
 Date - 16.11.2022  
 Author - Oliver Bigaignon  
 Department - Planning (Dev Plans)  
 Map Version - V1

□ Parish Boundaries

Weighted Score (traffic light)

□ Not Surveyed / Site to be developed

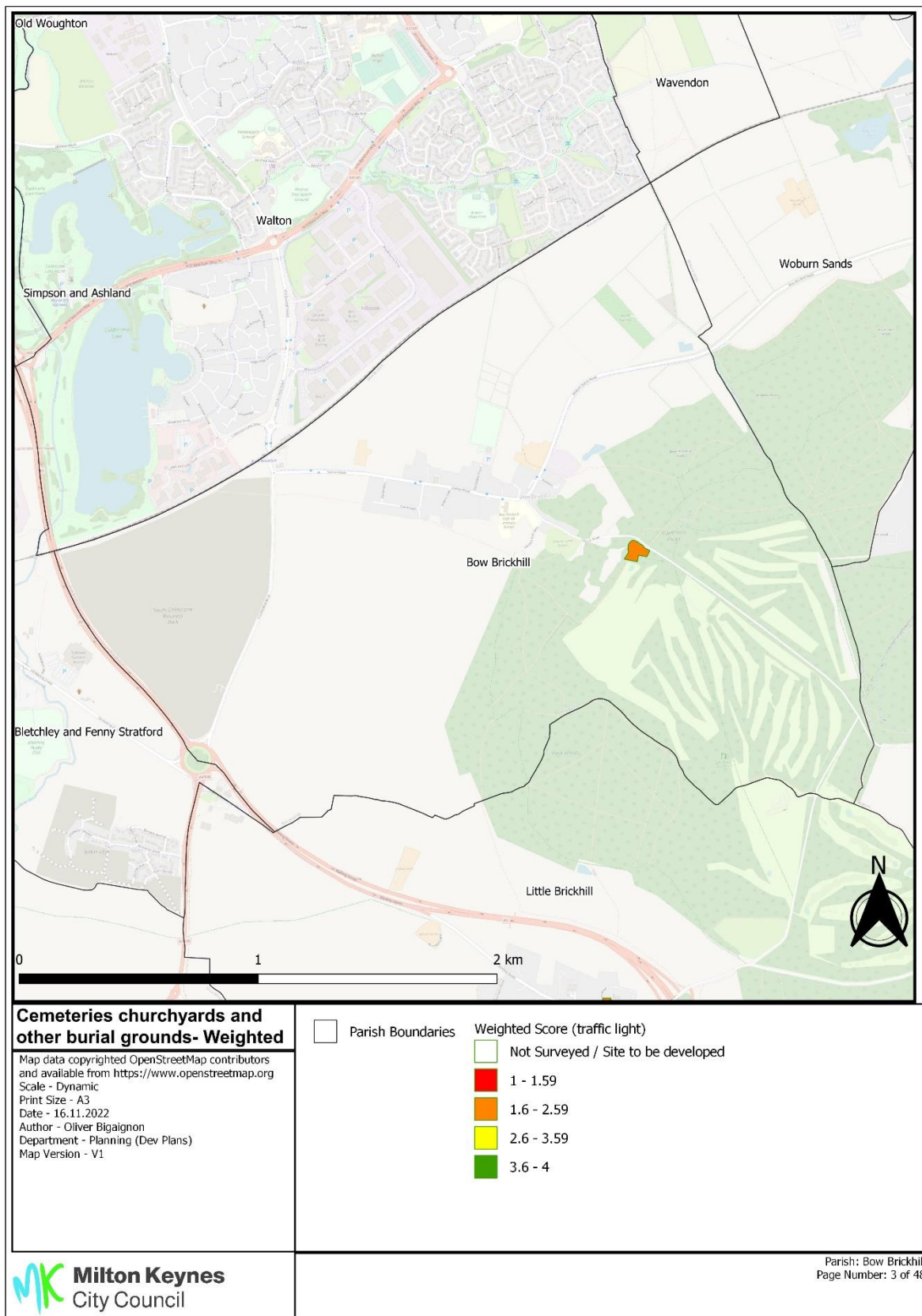
■ 1 - 1.59

■ 1.6 - 2.59

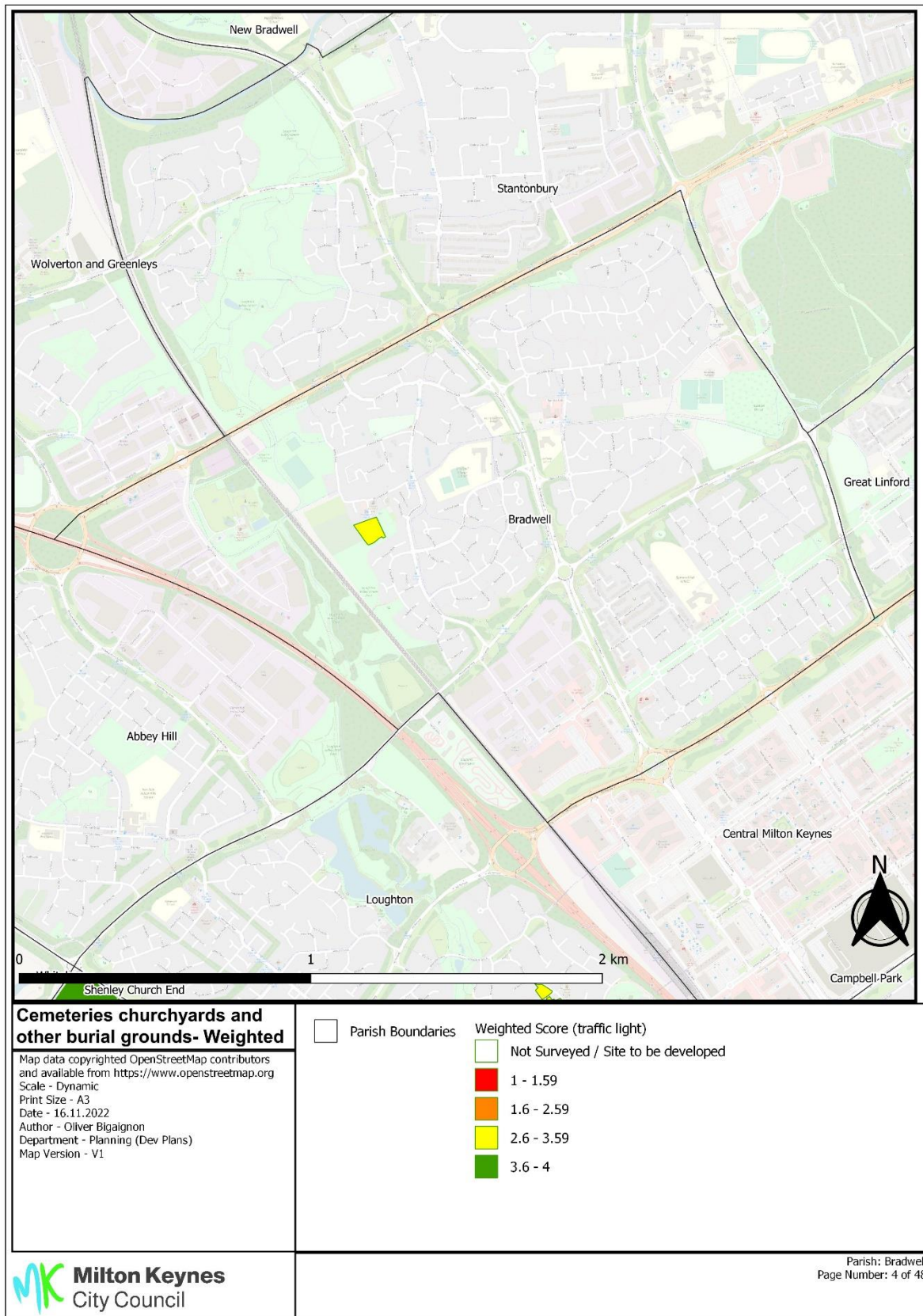
■ 2.6 - 3.59

■ 3.6 - 4

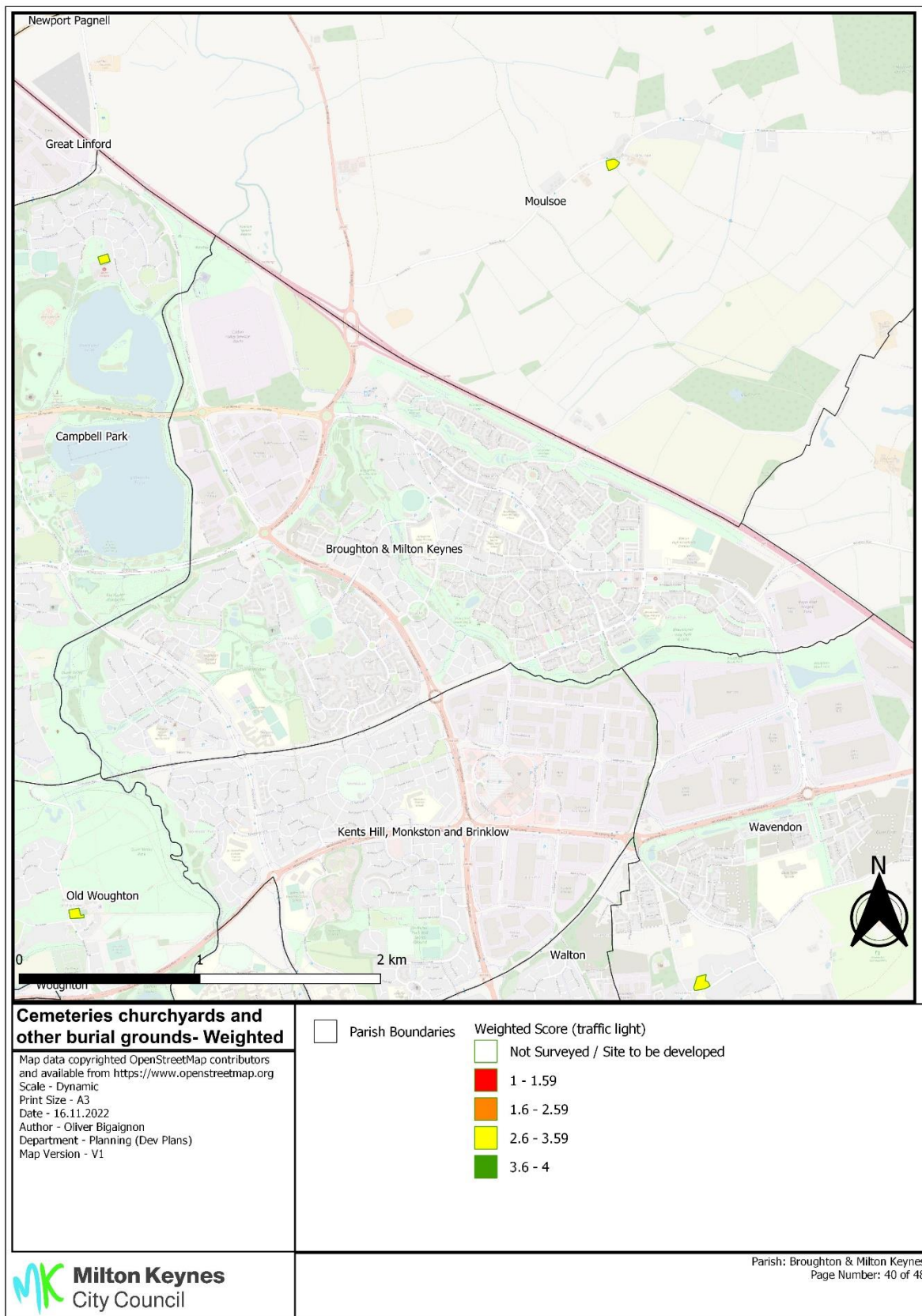
Annex 3 Open Spaces weighted score site visits 21-22 – Cemeteries, Churchyards and Other Burial Grounds



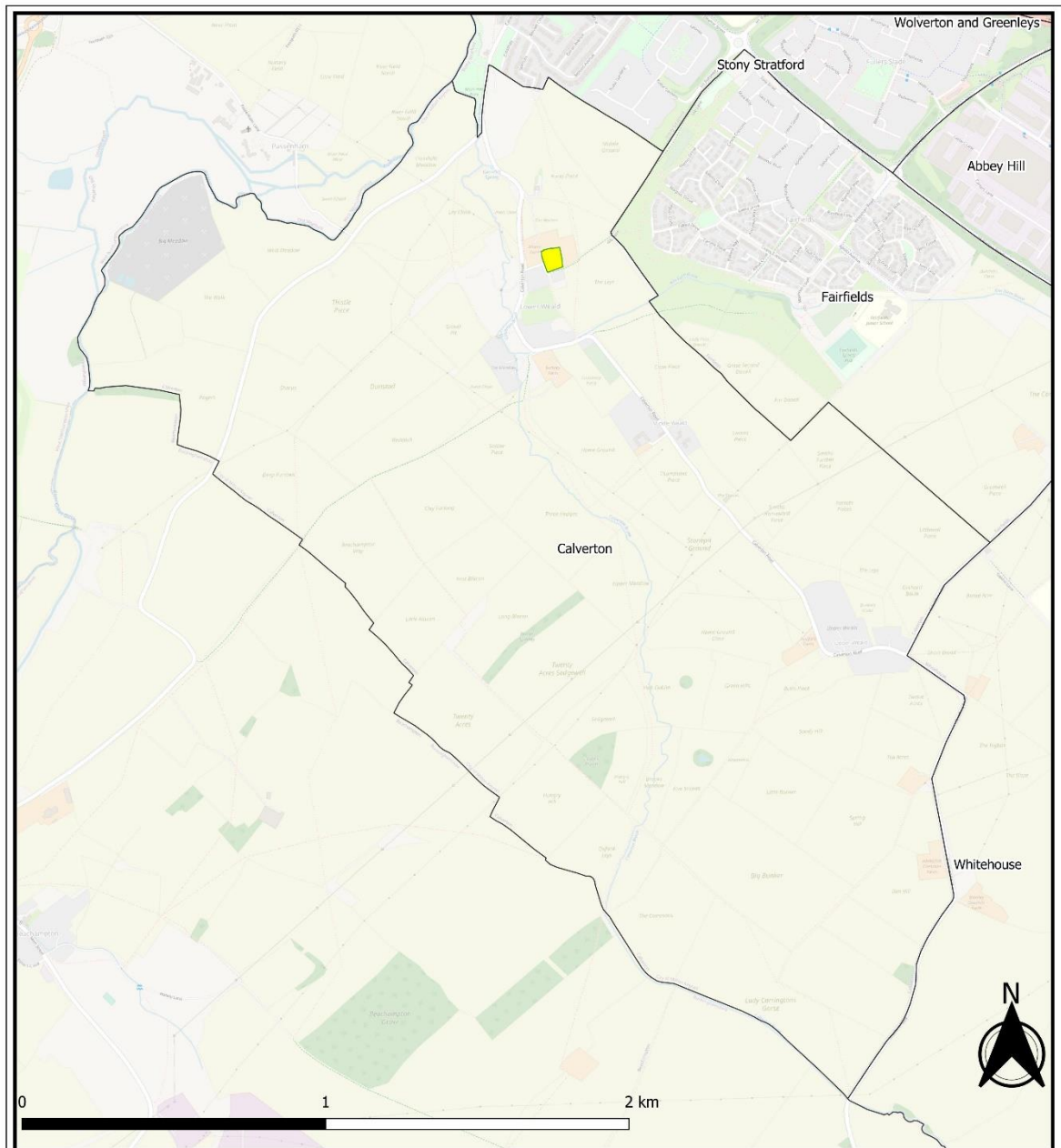
Annex 3 Open Spaces weighted score site visits 21-22 – Cemeteries, Churchyards and Other Burial Grounds



# Annex 3 Open Spaces weighted score site visits 21-22 – Cemeteries, Churchyards and Other Burial Grounds



Annex 3 Open Spaces weighted score site visits 21-22 – Cemeteries, Churchyards and Other Burial Grounds



**Cemeteries churchyards and other burial grounds- Weighted**

Map data copyrighted OpenStreetMap contributors and available from <https://www.openstreetmap.org>  
 Scale - Dynamic  
 Print Size - A3  
 Date - 16.11.2022  
 Author - Oliver Bigaignon  
 Department - Planning (Dev Plans)  
 Map Version - V1

□ Parish Boundaries

Weighted Score (traffic light)

□ Not Surveyed / Site to be developed

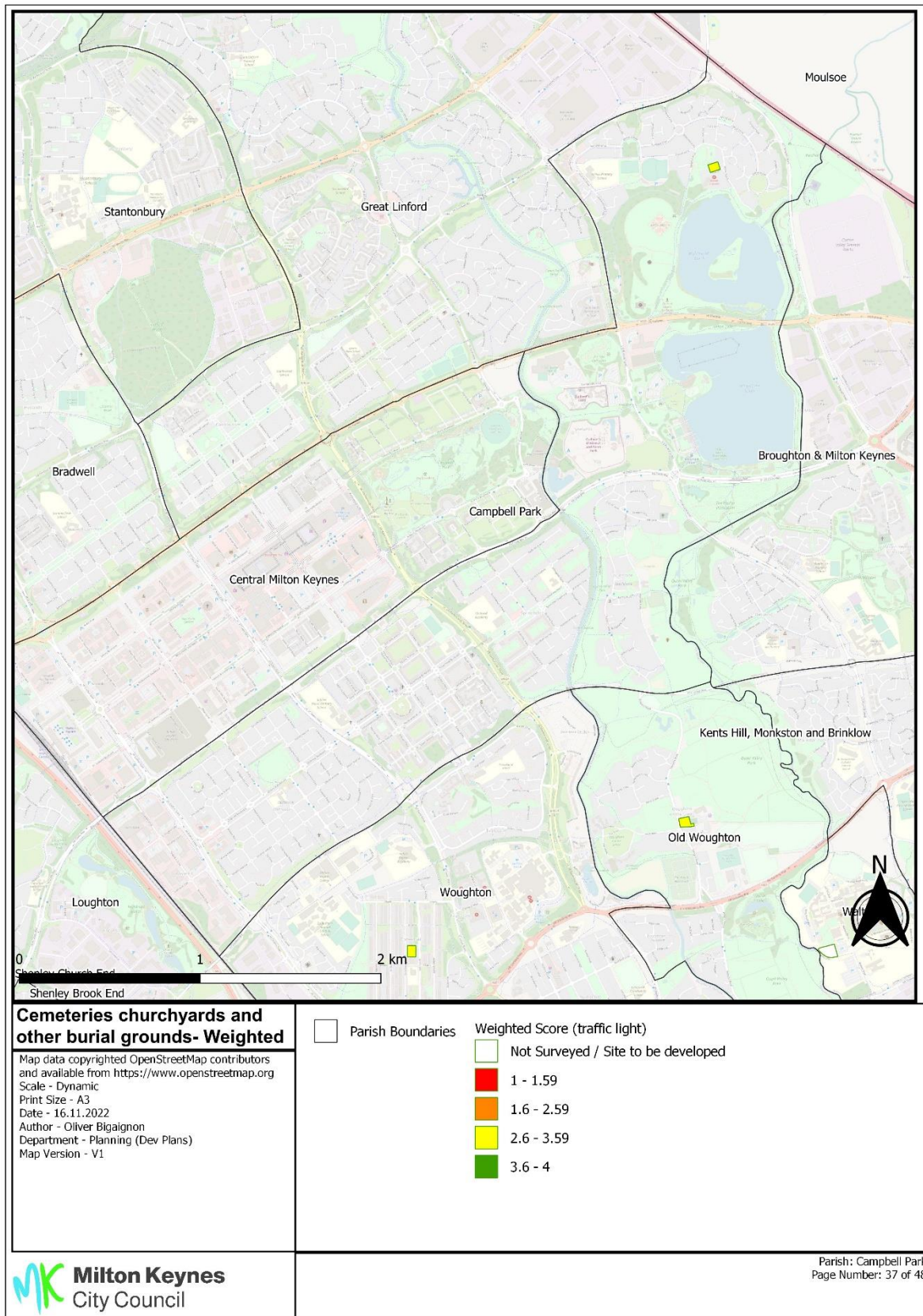
■ 1 - 1.59

■ 1.6 - 2.59

■ 2.6 - 3.59

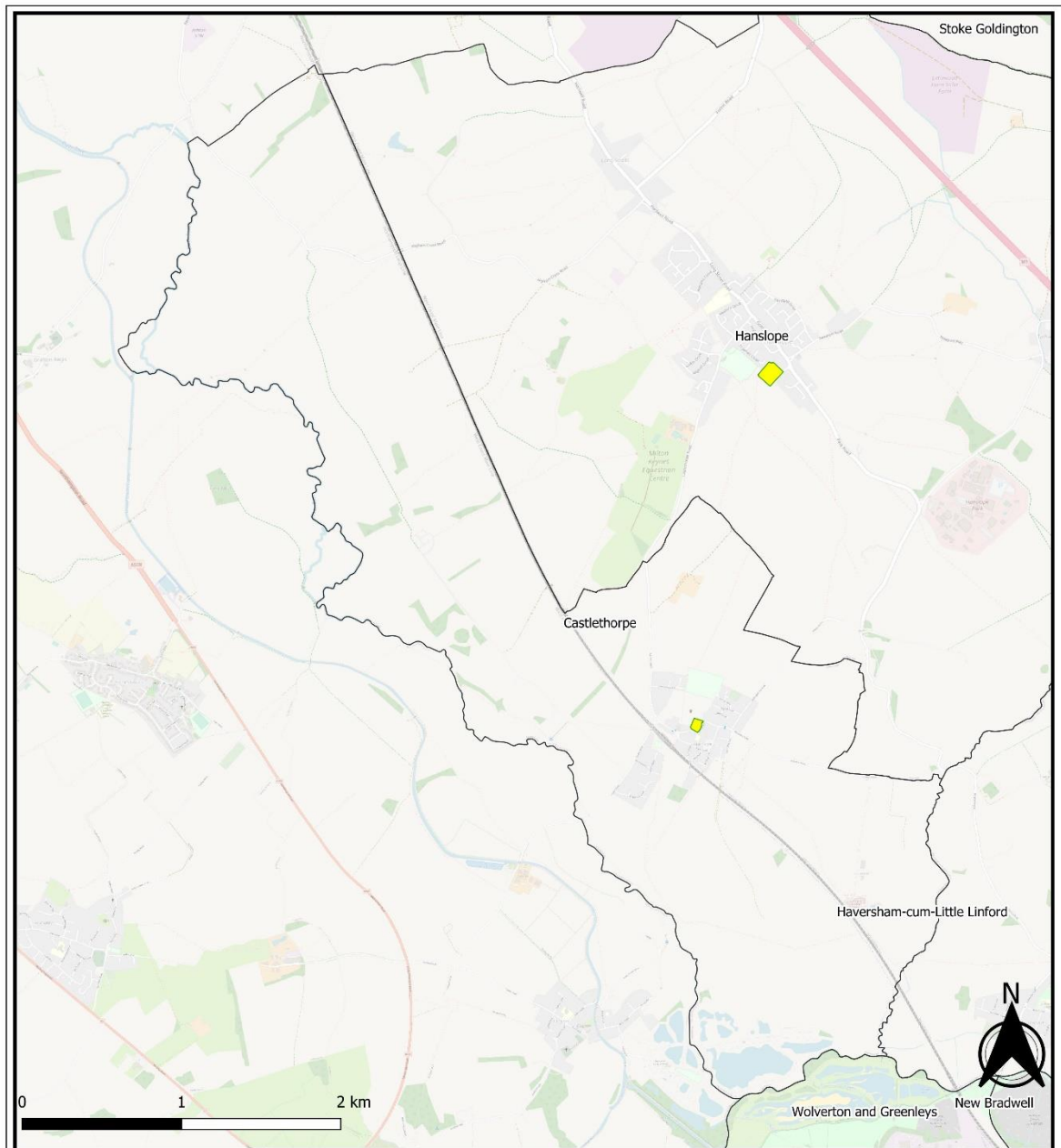
■ 3.6 - 4

# Annex 3 Open Spaces weighted score site visits 21-22 – Cemeteries, Churchyards and Other Burial Grounds





Annex 3 Open Spaces weighted score site visits 21-22 – Cemeteries, Churchyards and Other Burial Grounds



**Cemeteries churchyards and other burial grounds- Weighted**

Map data copyrighted OpenStreetMap contributors and available from <https://www.openstreetmap.org>  
 Scale - Dynamic  
 Print Size - A3  
 Date - 16.11.2022  
 Author - Oliver Bigaignon  
 Department - Planning (Dev Plans)  
 Map Version - V1

□ Parish Boundaries

Weighted Score (traffic light)

□ Not Surveyed / Site to be developed

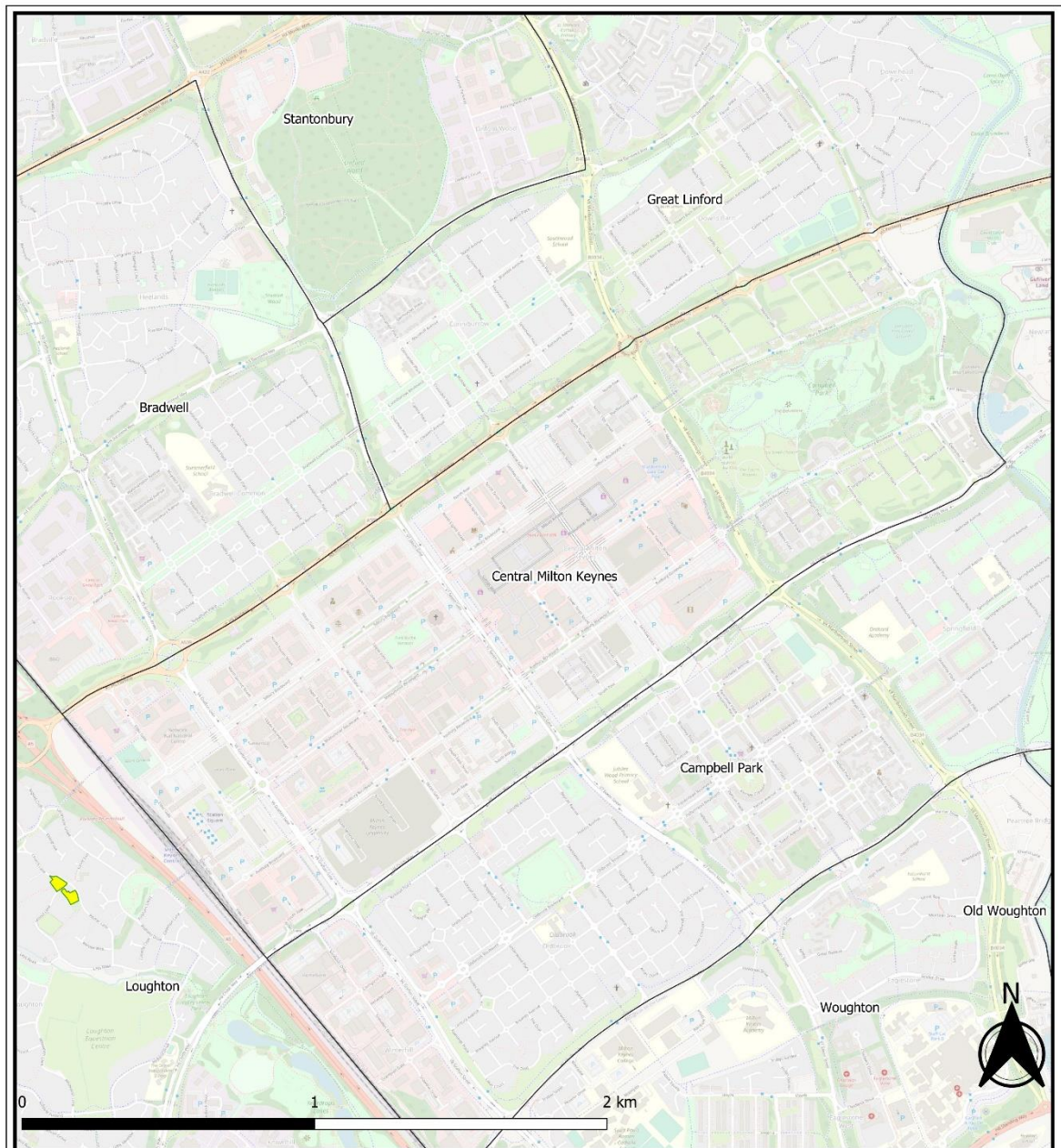
■ 1 - 1.59

■ 1.6 - 2.59

■ 2.6 - 3.59

■ 3.6 - 4

Annex 3 Open Spaces weighted score site visits 21-22 – Cemeteries, Churchyards and Other Burial Grounds



**Cemeteries churchyards and other burial grounds- Weighted**

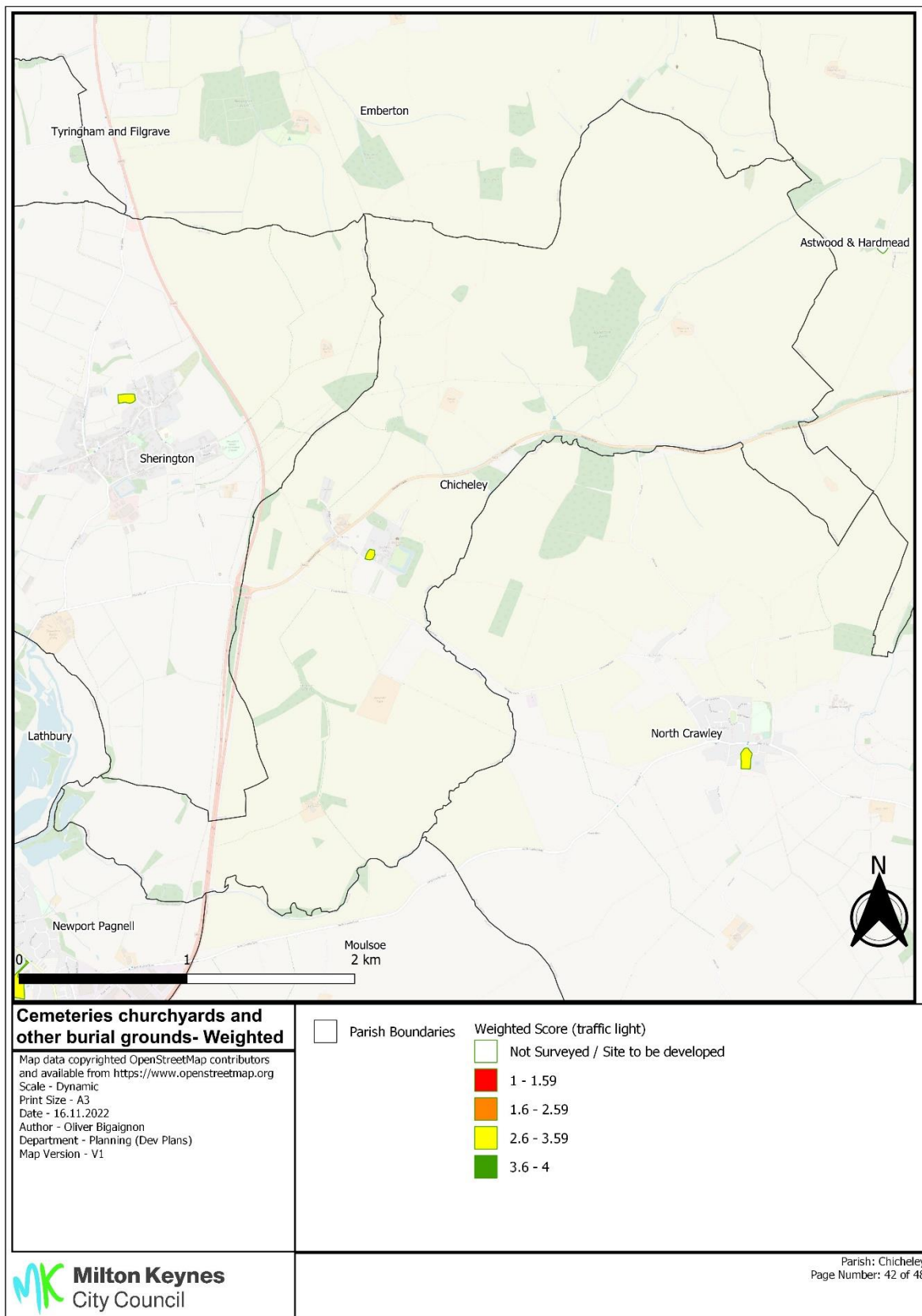
Map data copyrighted OpenStreetMap contributors and available from <https://www.openstreetmap.org>  
 Scale - Dynamic  
 Print Size - A3  
 Date - 16.11.2022  
 Author - Oliver Bigaignon  
 Department - Planning (Dev Plans)  
 Map Version - V1

□ Parish Boundaries

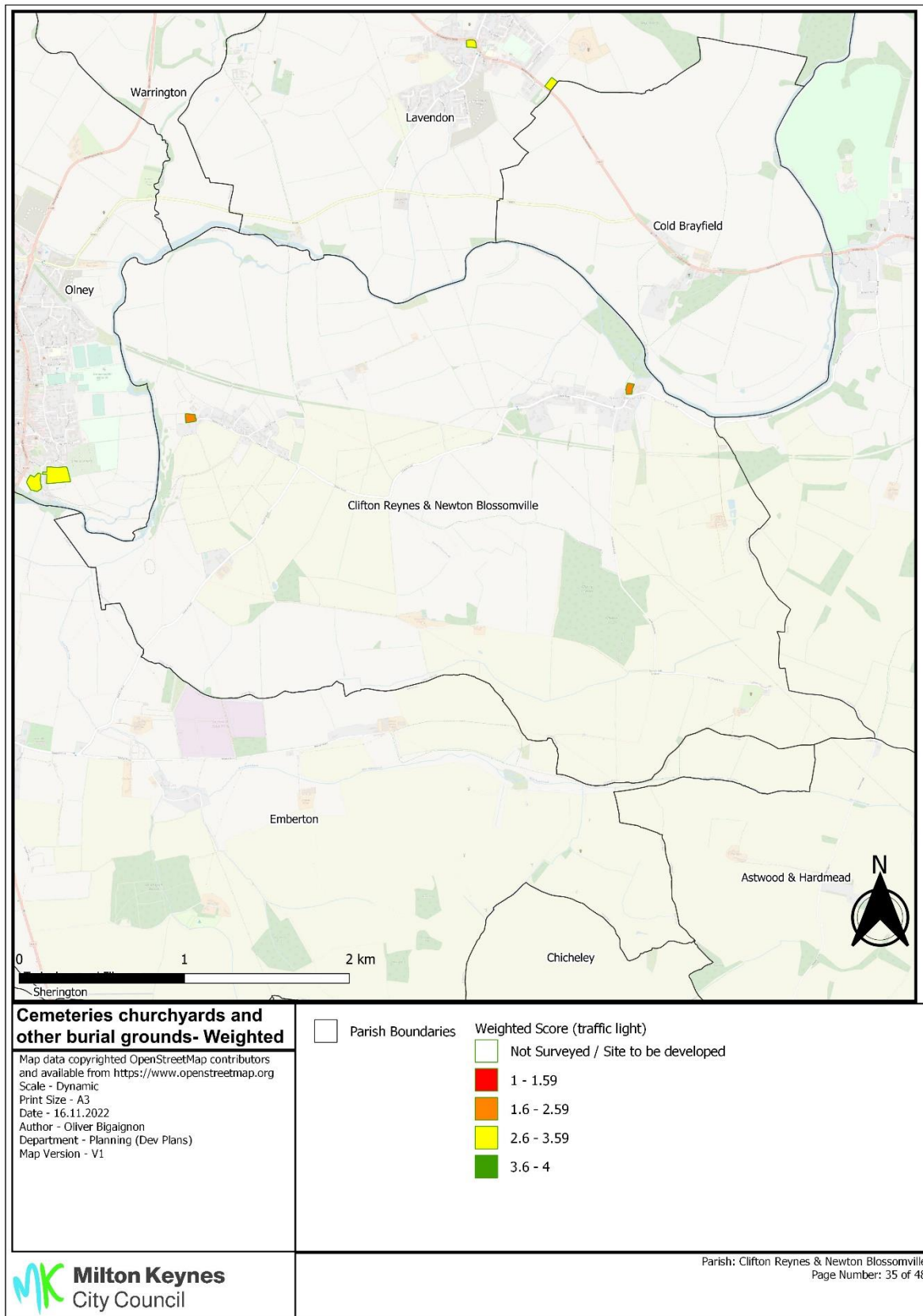
Weighted Score (traffic light)

- Not Surveyed / Site to be developed
- 1 - 1.59
- 1.6 - 2.59
- 2.6 - 3.59
- 3.6 - 4

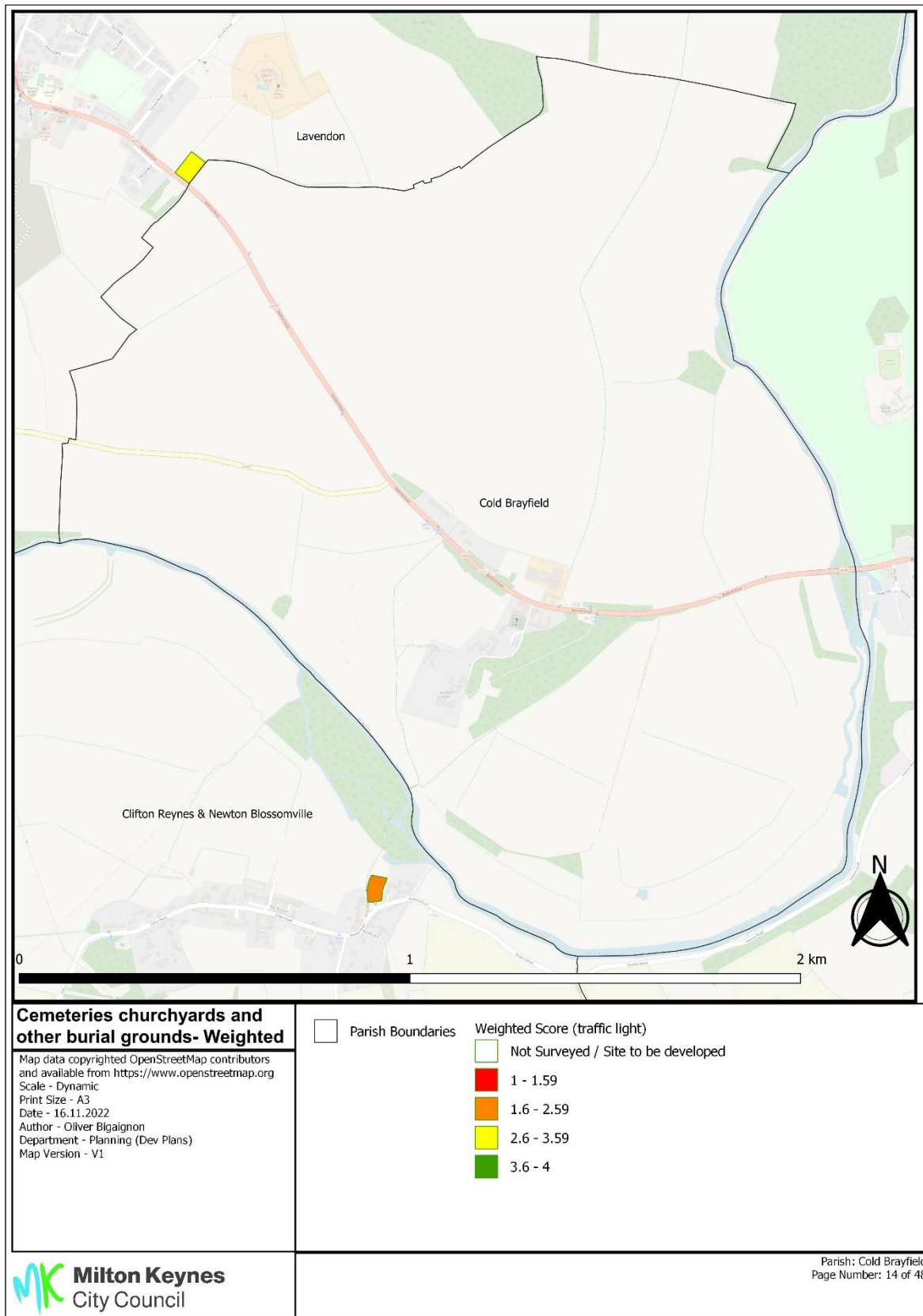
Annex 3 Open Spaces weighted score site visits 21-22 – Cemeteries, Churchyards and Other Burial Grounds



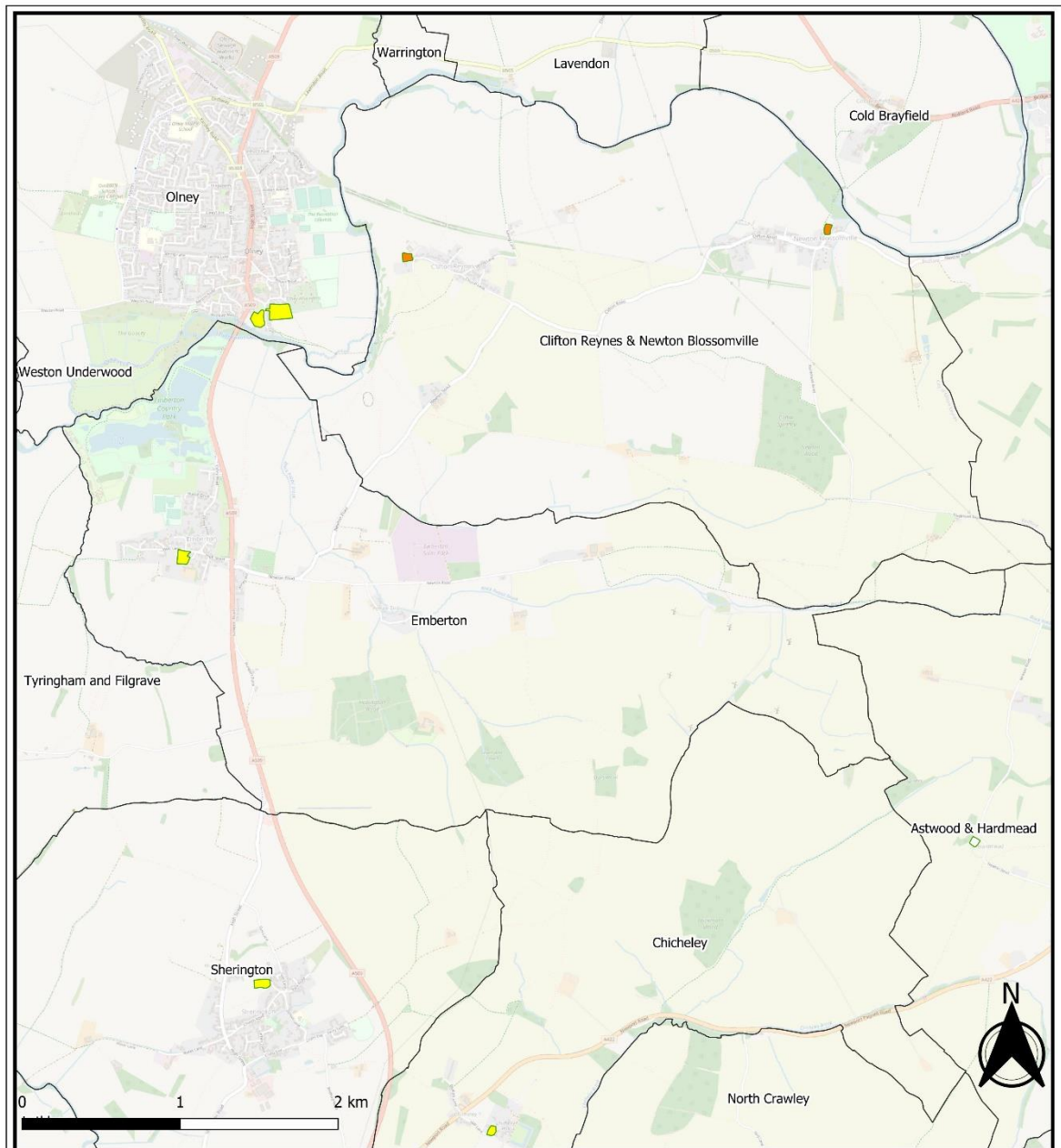
Annex 3 Open Spaces weighted score site visits 21-22 – Cemeteries, Churchyards and Other Burial Grounds



Annex 3 Open Spaces weighted score site visits 21-22 – Cemeteries, Churchyards and Other Burial Grounds



# Annex 3 Open Spaces weighted score site visits 21-22 – Cemeteries, Churchyards and Other Burial Grounds



### Cemeteries churchyards and other burial grounds- Weighted

Map data copyrighted OpenStreetMap contributors and available from <https://www.openstreetmap.org>  
 Scale - Dynamic  
 Print Size - A3  
 Date - 16.11.2022  
 Author - Oliver Bigaignon  
 Department - Planning (Dev Plans)  
 Map Version - V1

□ Parish Boundaries

Weighted Score (traffic light)

□ Not Surveyed / Site to be developed

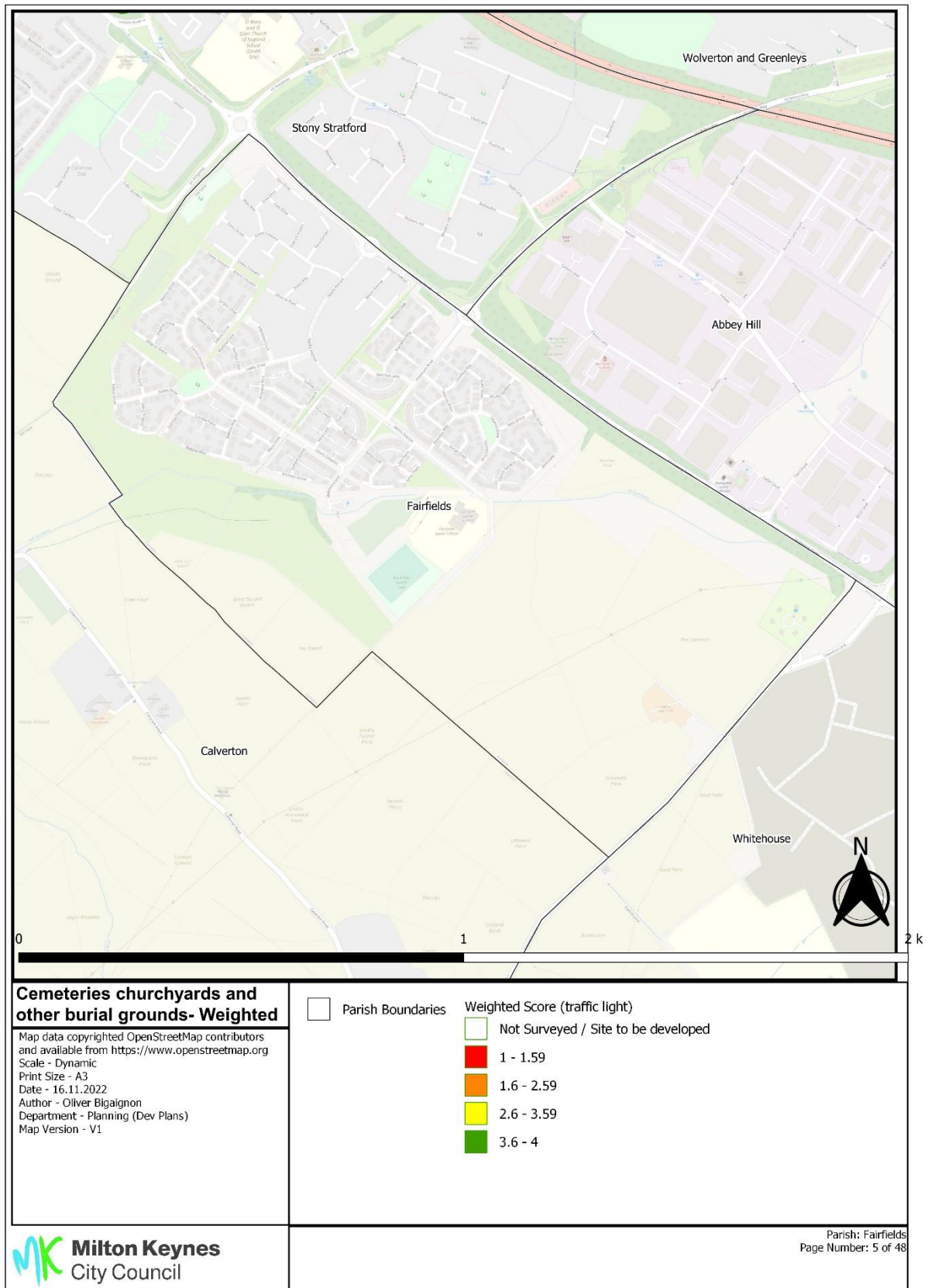
■ 1 - 1.59

■ 1.6 - 2.59

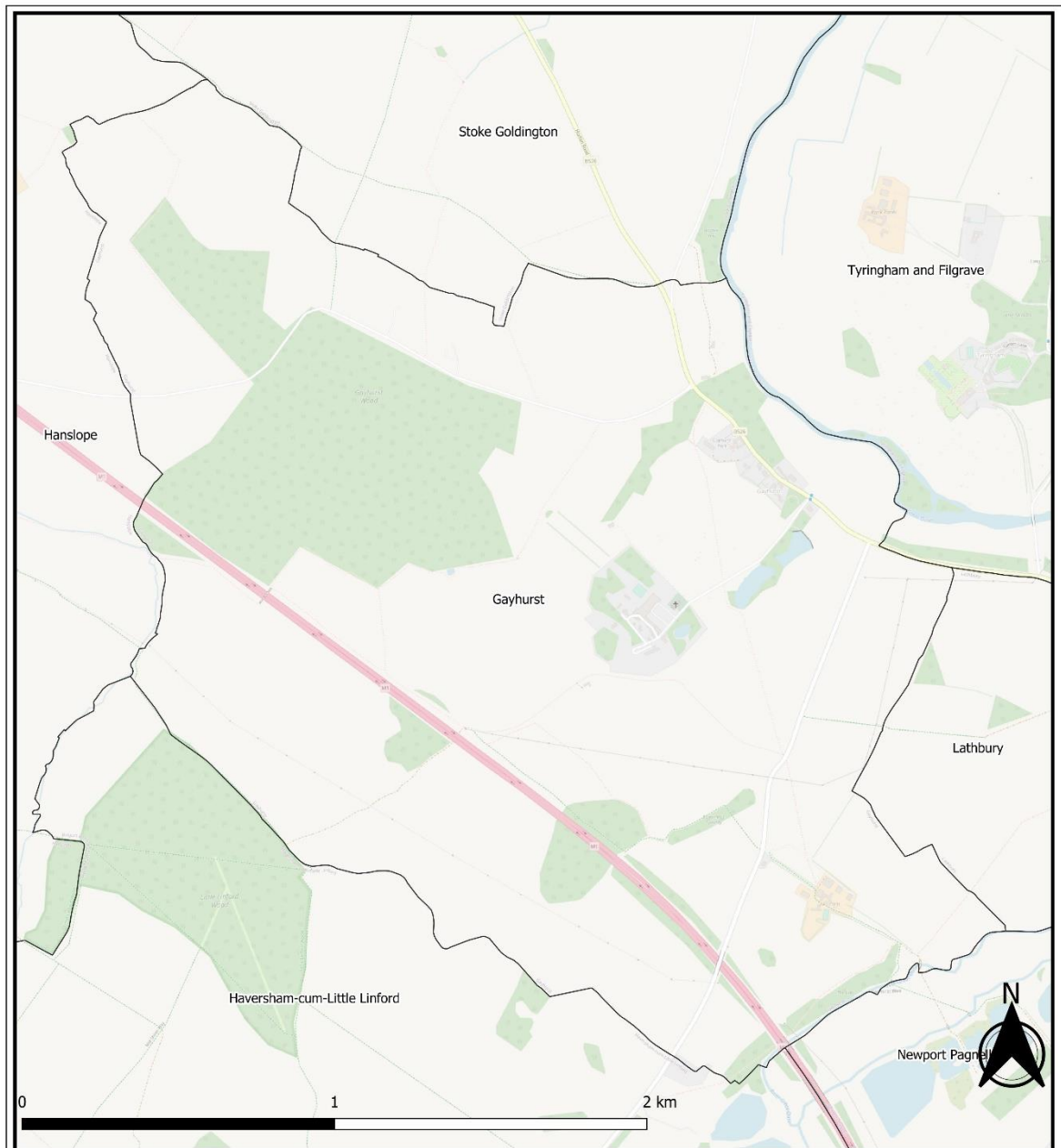
■ 2.6 - 3.59

■ 3.6 - 4

Annex 3 Open Spaces weighted score site visits 21-22 – Cemeteries, Churchyards and Other Burial Grounds



Annex 3 Open Spaces weighted score site visits 21-22 – Cemeteries, Churchyards and Other Burial Grounds



**Cemeteries churchyards and other burial grounds- Weighted**

Map data copyrighted OpenStreetMap contributors and available from <https://www.openstreetmap.org>  
 Scale - Dynamic  
 Print Size - A3  
 Date - 16.11.2022  
 Author - Oliver Bigaignon  
 Department - Planning (Dev Plans)  
 Map Version - V1

□ Parish Boundaries

Weighted Score (traffic light)

□ Not Surveyed / Site to be developed

■ 1 - 1.59

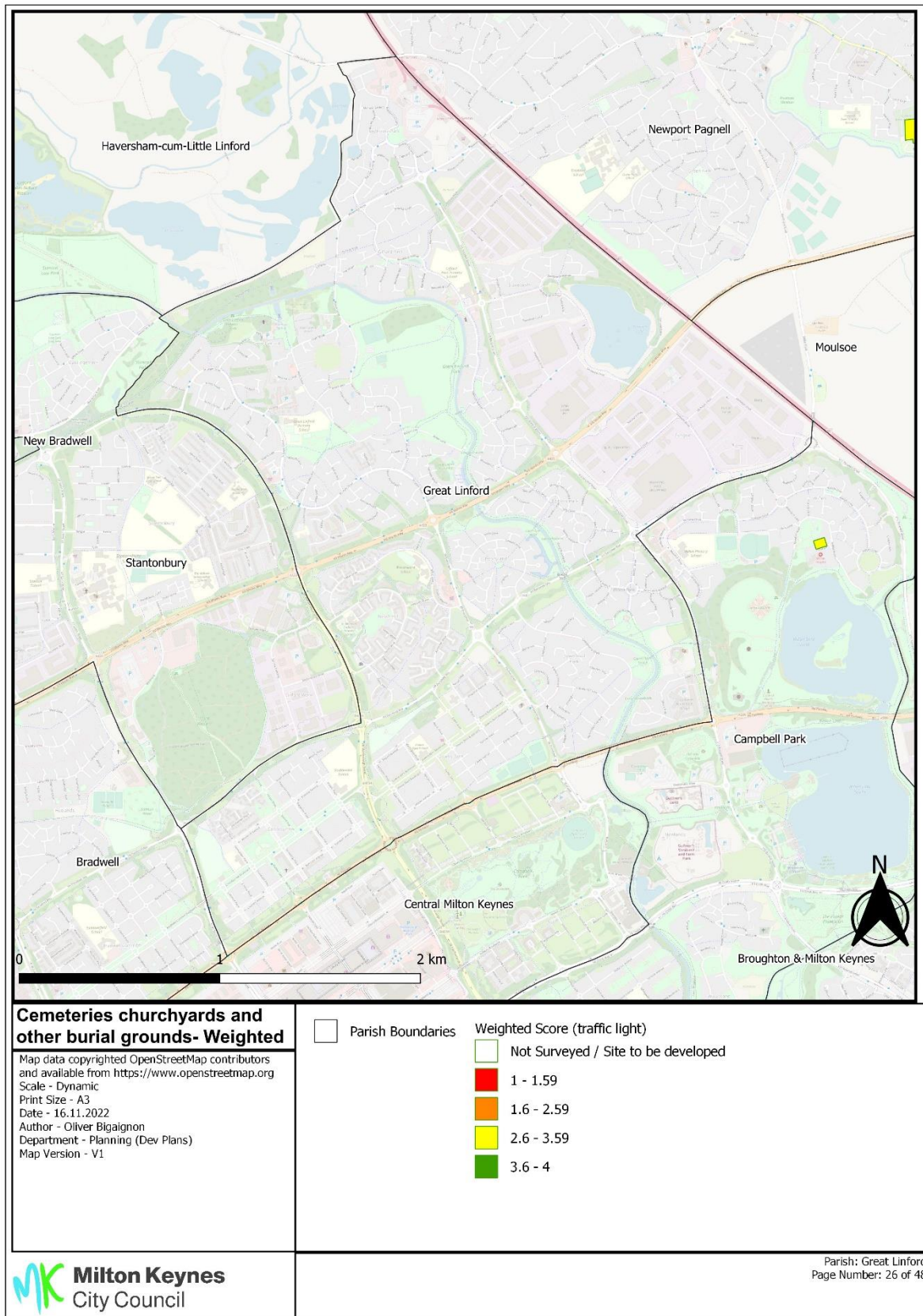
■ 1.6 - 2.59

■ 2.6 - 3.59

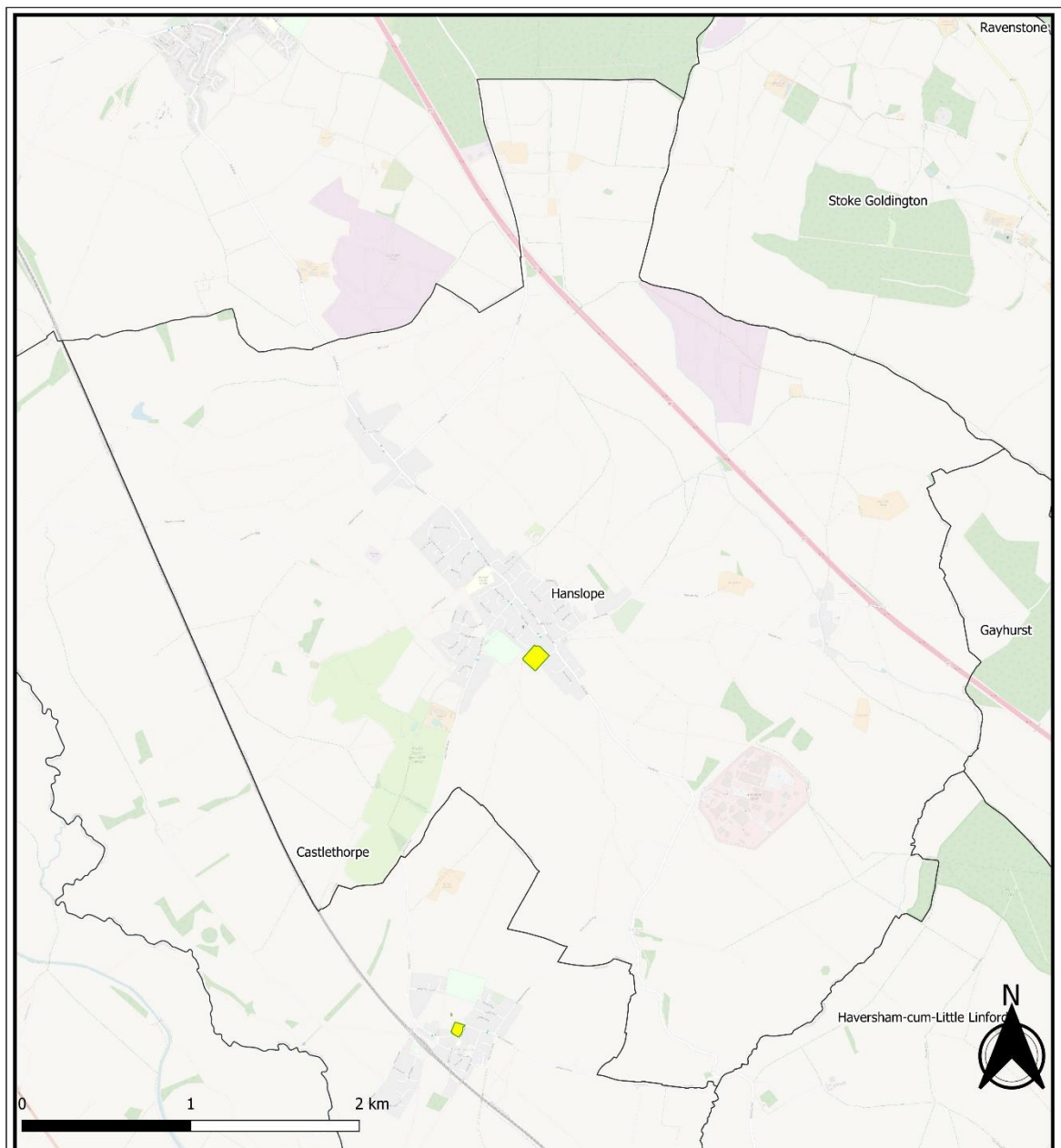
■ 3.6 - 4



Annex 3 Open Spaces weighted score site visits 21-22 – Cemeteries, Churchyards and Other Burial Grounds



Annex 3 Open Spaces weighted score site visits 21-22 – Cemeteries, Churchyards and Other Burial Grounds



**Cemeteries churchyards and other burial grounds- Weighted**

Map data copyrighted OpenStreetMap contributors and available from <https://www.openstreetmap.org>  
 Scale - Dynamic  
 Print Size - A3  
 Date - 16.11.2022  
 Author - Oliver Bigaignon  
 Department - Planning (Dev Plans)  
 Map Version - V1

□ Parish Boundaries

Weighted Score (traffic light)

□ Not Surveyed / Site to be developed

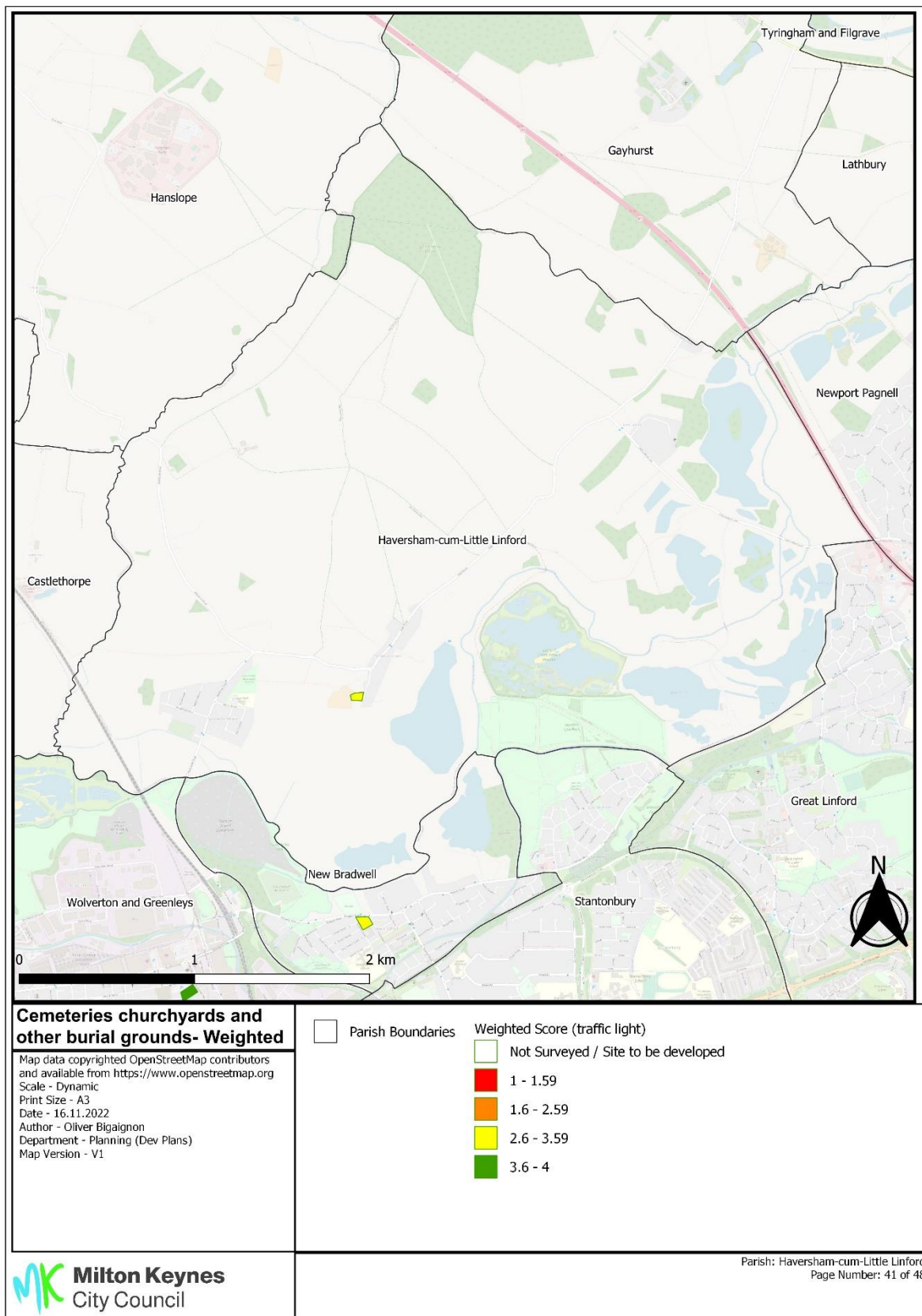
■ 1 - 1.59

■ 1.6 - 2.59

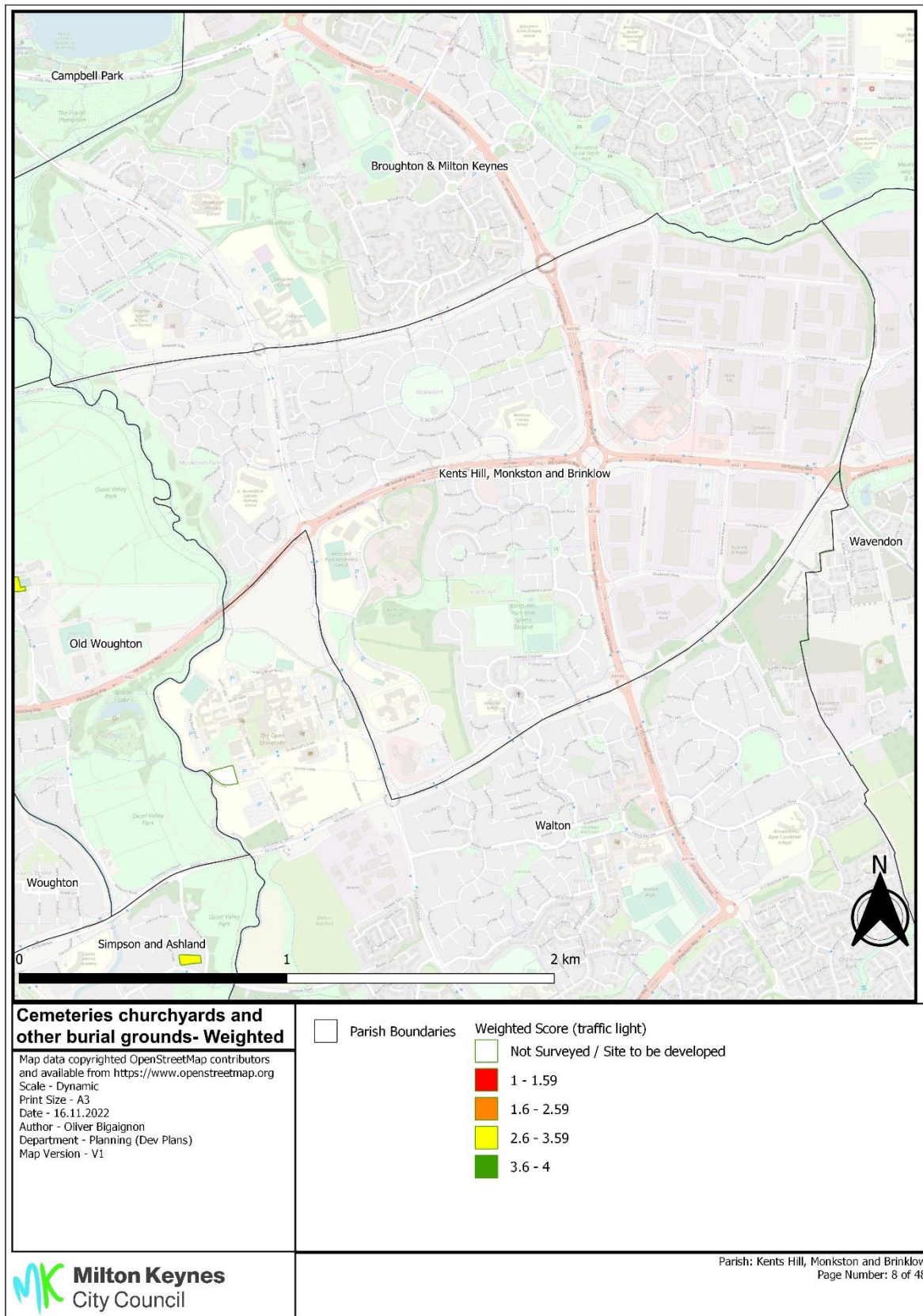
■ 2.6 - 3.59

■ 3.6 - 4

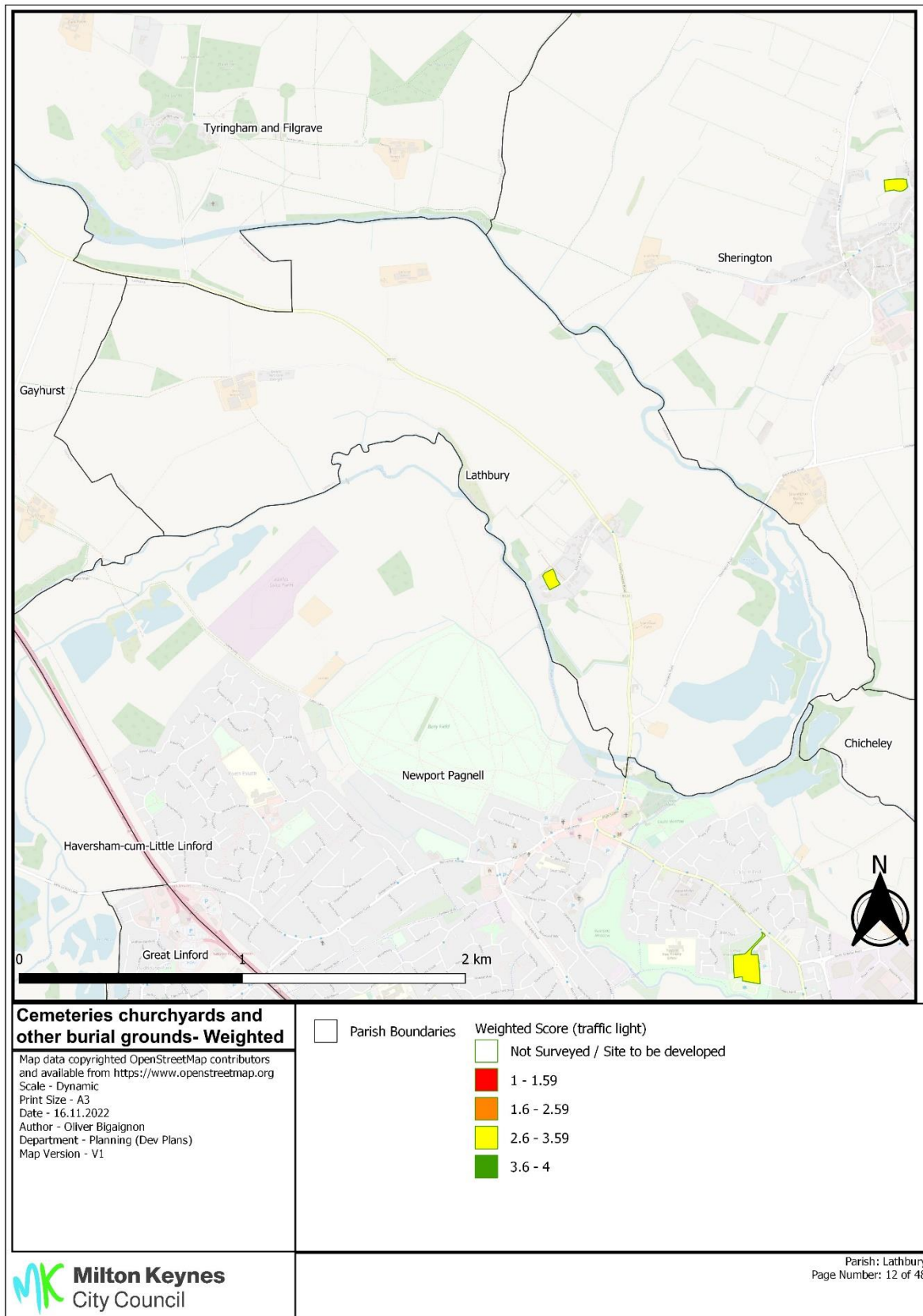
Annex 3 Open Spaces weighted score site visits 21-22 – Cemeteries, Churchyards and Other Burial Grounds



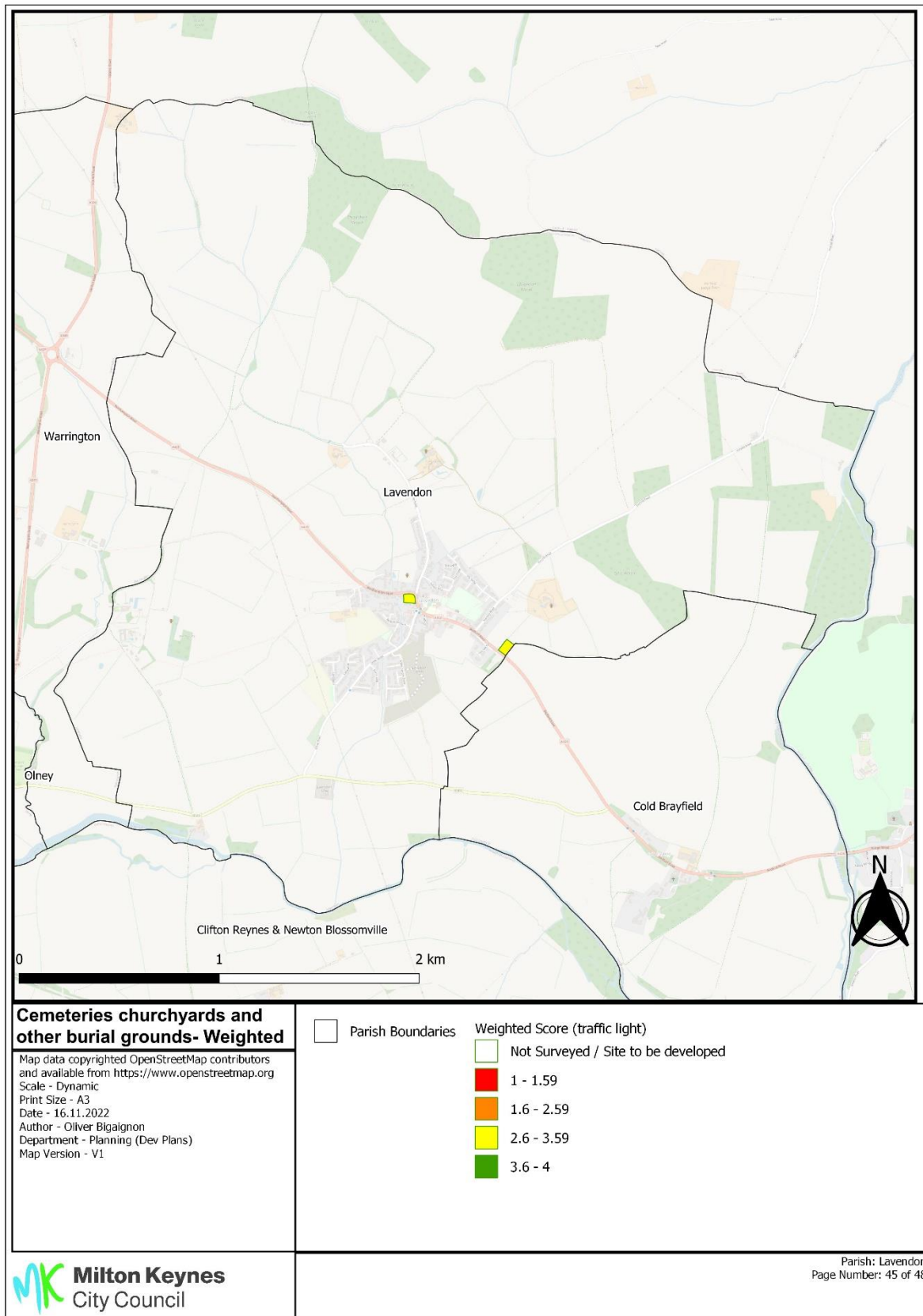
# Annex 3 Open Spaces weighted score site visits 21-22 – Cemeteries, Churchyards and Other Burial Grounds



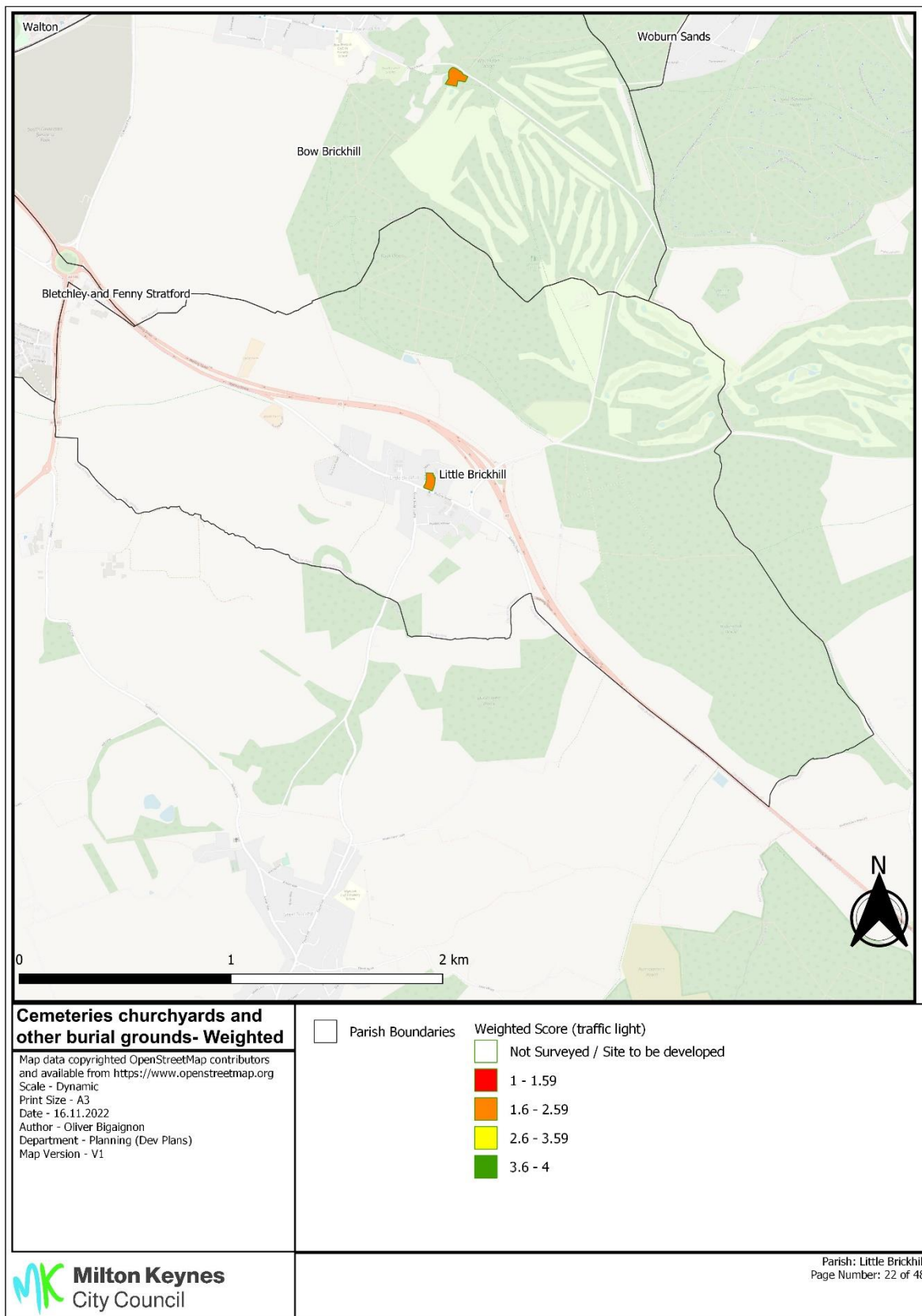
Annex 3 Open Spaces weighted score site visits 21-22 – Cemeteries, Churchyards and Other Burial Grounds



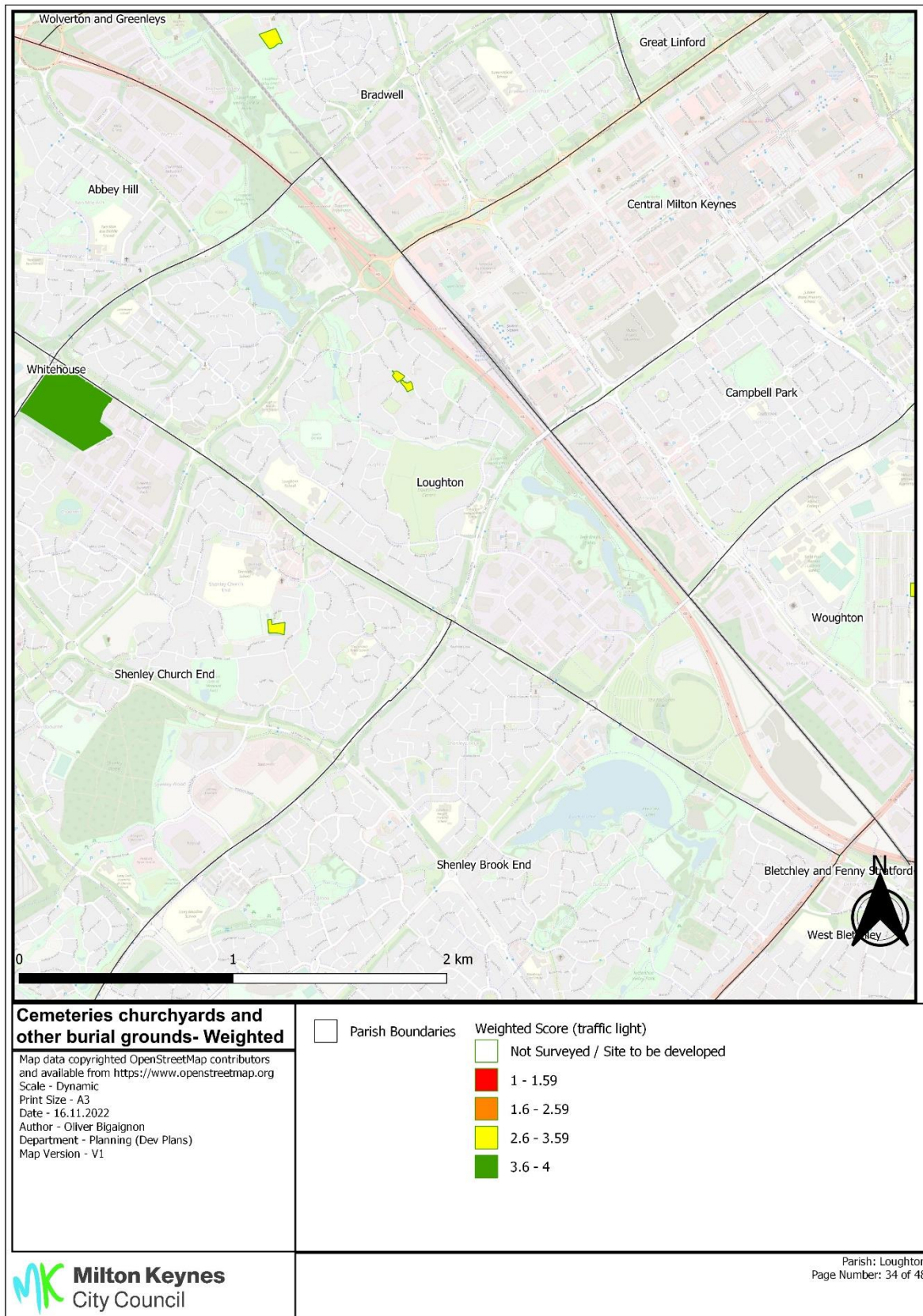
Annex 3 Open Spaces weighted score site visits 21-22 – Cemeteries, Churchyards and Other Burial Grounds



Annex 3 Open Spaces weighted score site visits 21-22 – Cemeteries, Churchyards and Other Burial Grounds

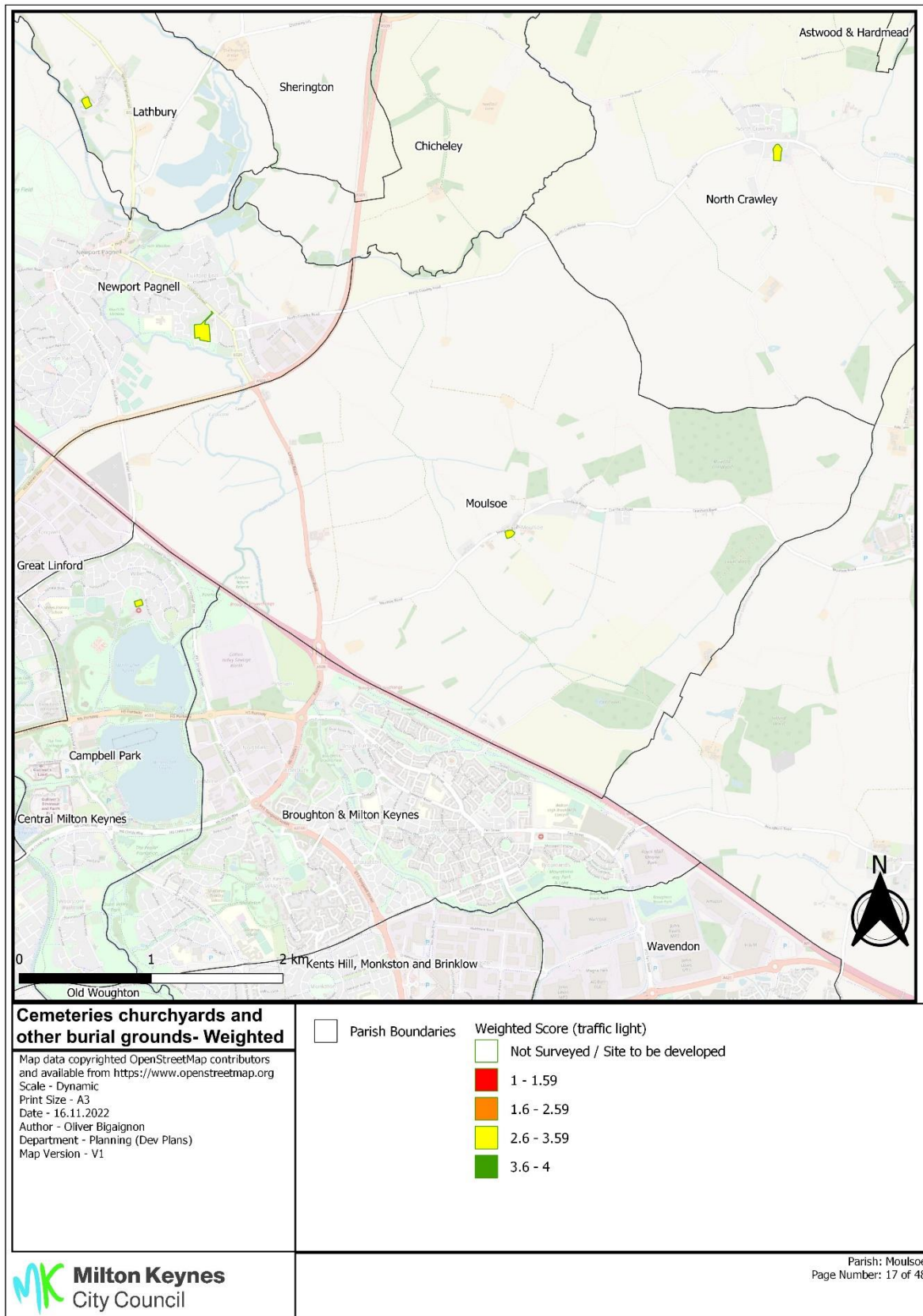


Annex 3 Open Spaces weighted score site visits 21-22 – Cemeteries, Churchyards and Other Burial Grounds

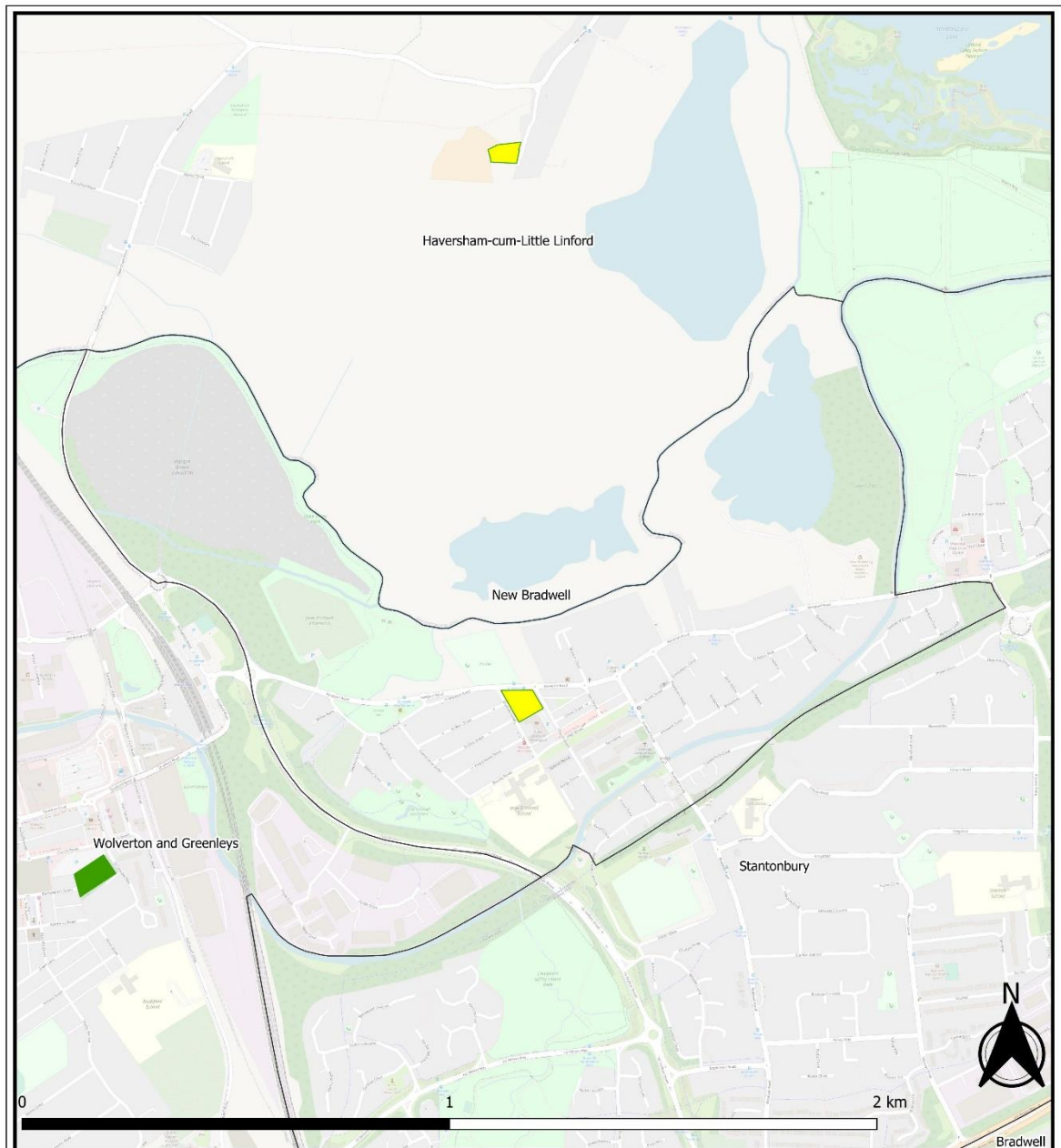




# Annex 3 Open Spaces weighted score site visits 21-22 – Cemeteries, Churchyards and Other Burial Grounds



Annex 3 Open Spaces weighted score site visits 21-22 – Cemeteries, Churchyards and Other Burial Grounds



**Cemeteries churchyards and other burial grounds- Weighted**

Map data copyrighted OpenStreetMap contributors and available from <https://www.openstreetmap.org>  
 Scale - Dynamic  
 Print Size - A3  
 Date - 16.11.2022  
 Author - Oliver Bigaignon  
 Department - Planning (Dev Plans)  
 Map Version - V1

□ Parish Boundaries

Weighted Score (traffic light)

□ Not Surveyed / Site to be developed

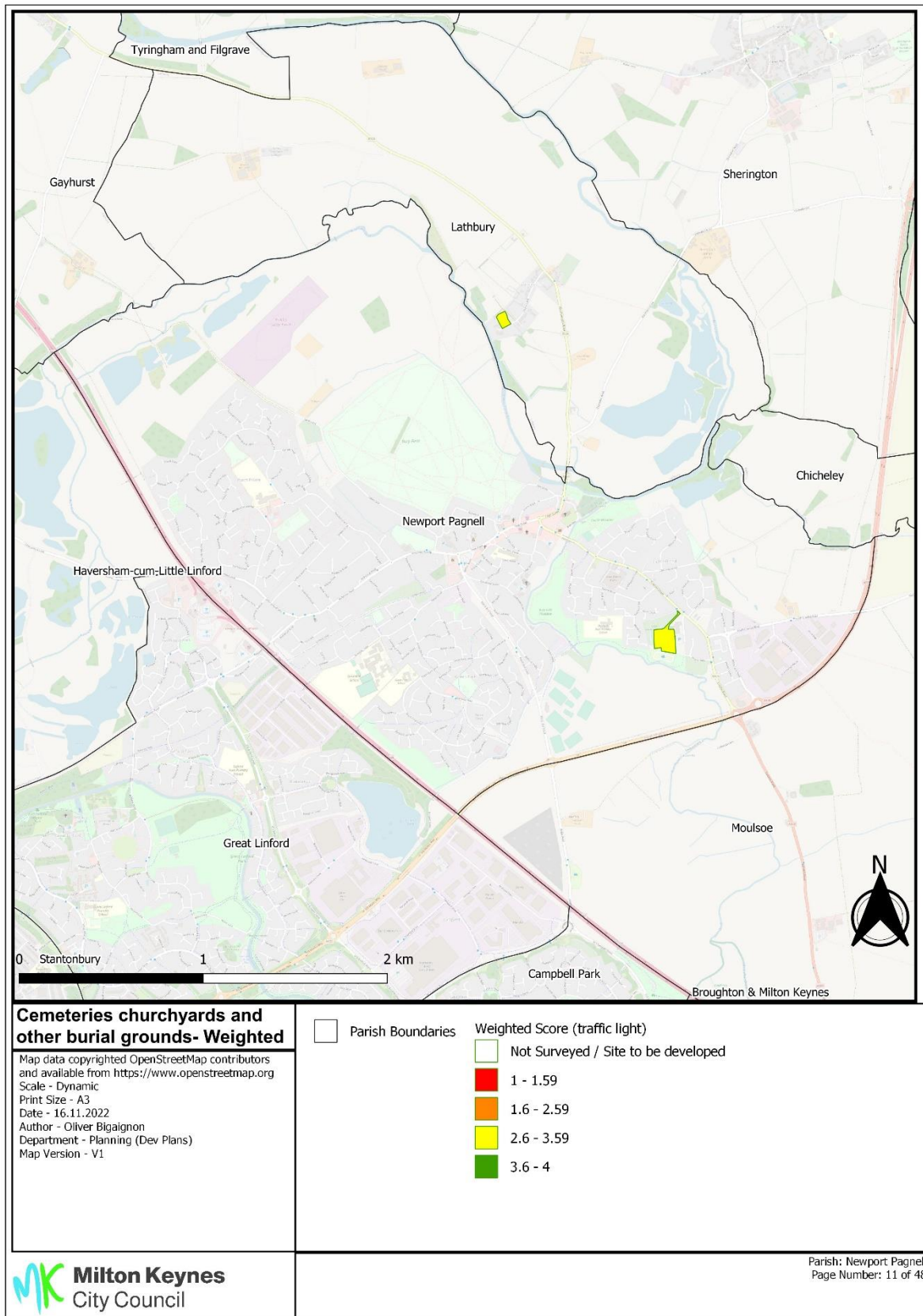
■ 1 - 1.59

■ 1.6 - 2.59

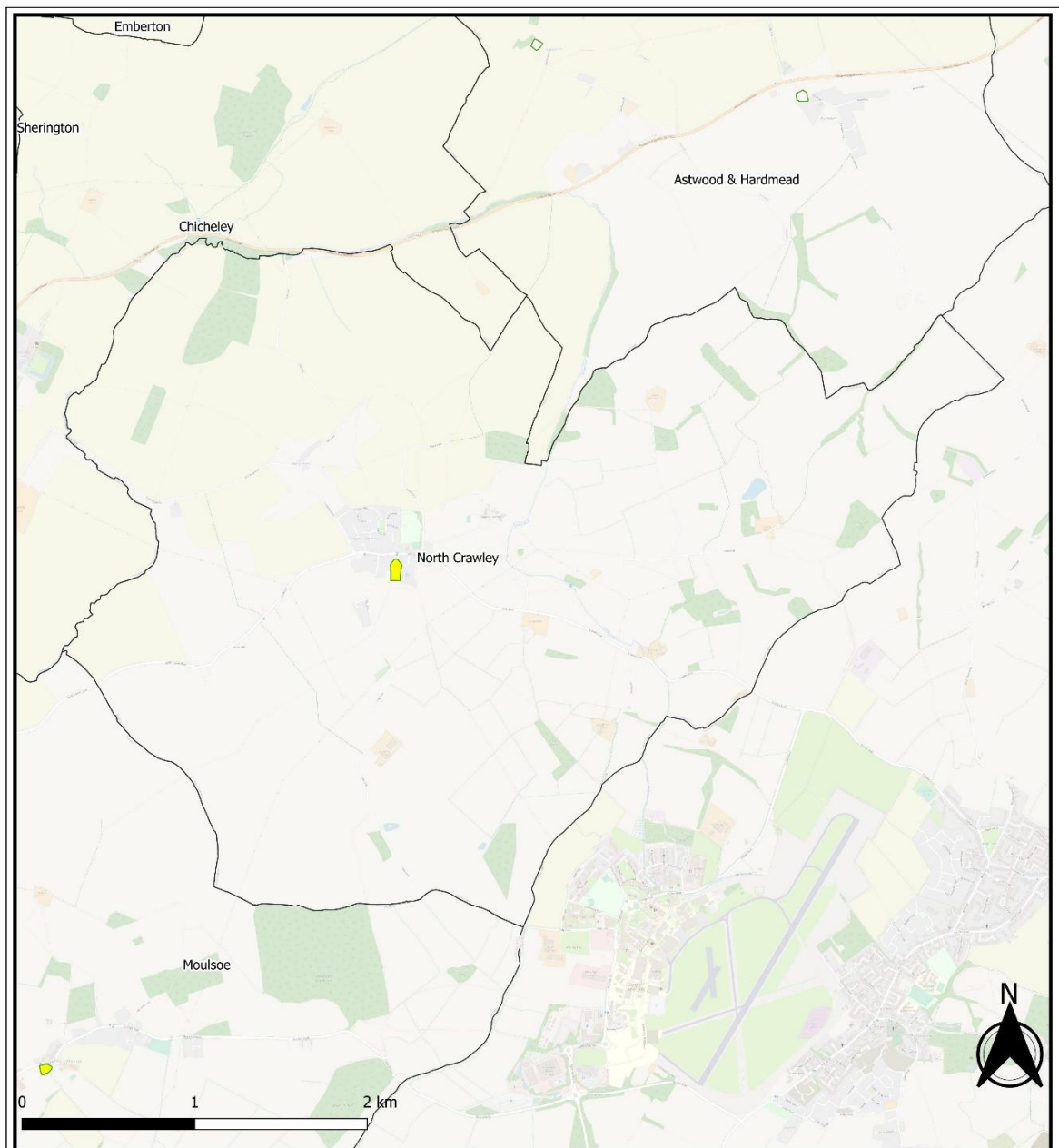
■ 2.6 - 3.59

■ 3.6 - 4

Annex 3 Open Spaces weighted score site visits 21-22 – Cemeteries, Churchyards and Other Burial Grounds



# Annex 3 Open Spaces weighted score site visits 21-22 – Cemeteries, Churchyards and Other Burial Grounds



### Cemeteries churchyards and other burial grounds- Weighted

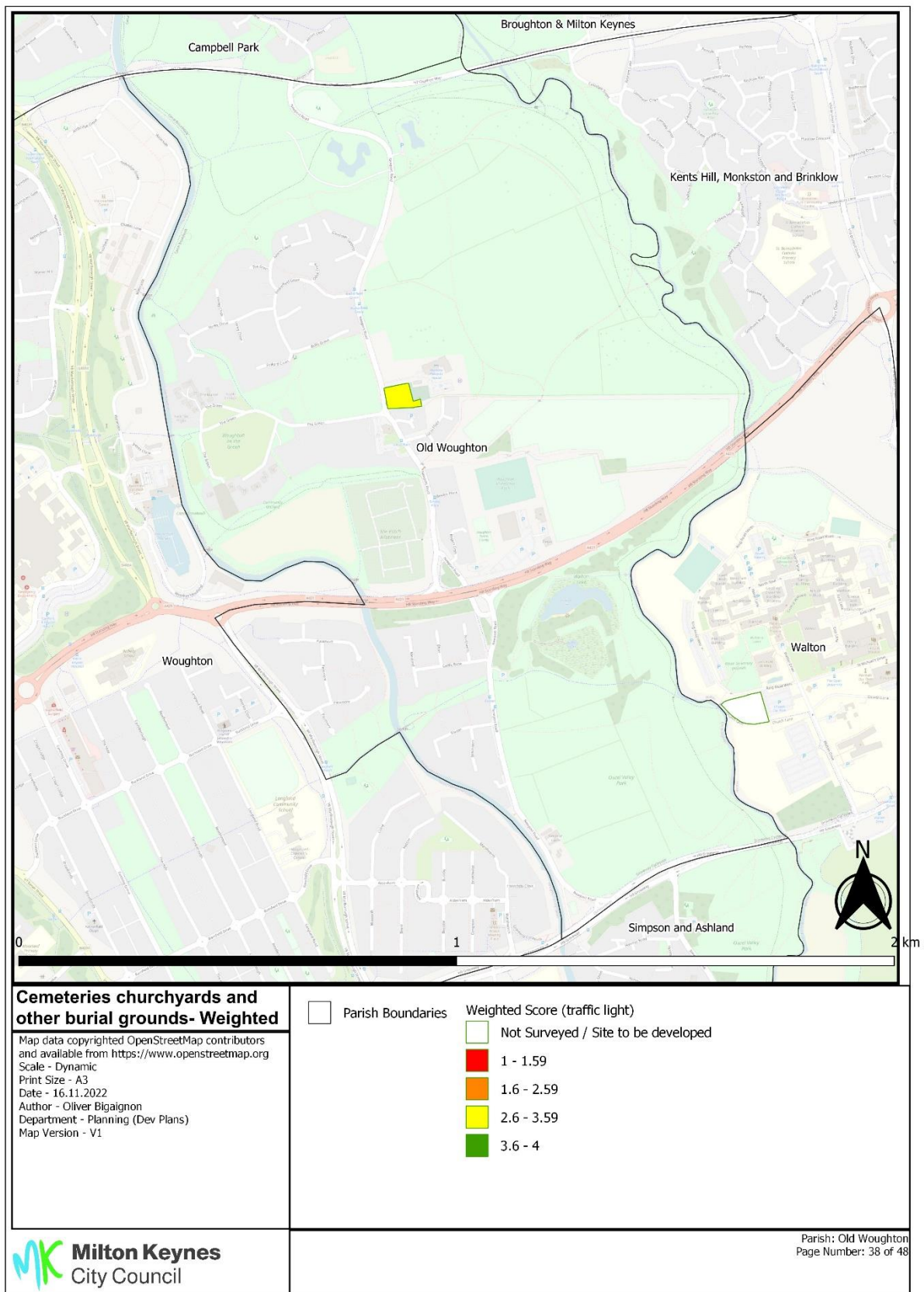
Map data copyrighted OpenStreetMap contributors and available from <https://www.openstreetmap.org>  
 Scale - Dynamic  
 Print Size - A3  
 Date - 16.11.2022  
 Author - Oliver Bigaignon  
 Department - Planning (Dev Plans)  
 Map Version - V1

□ Parish Boundaries

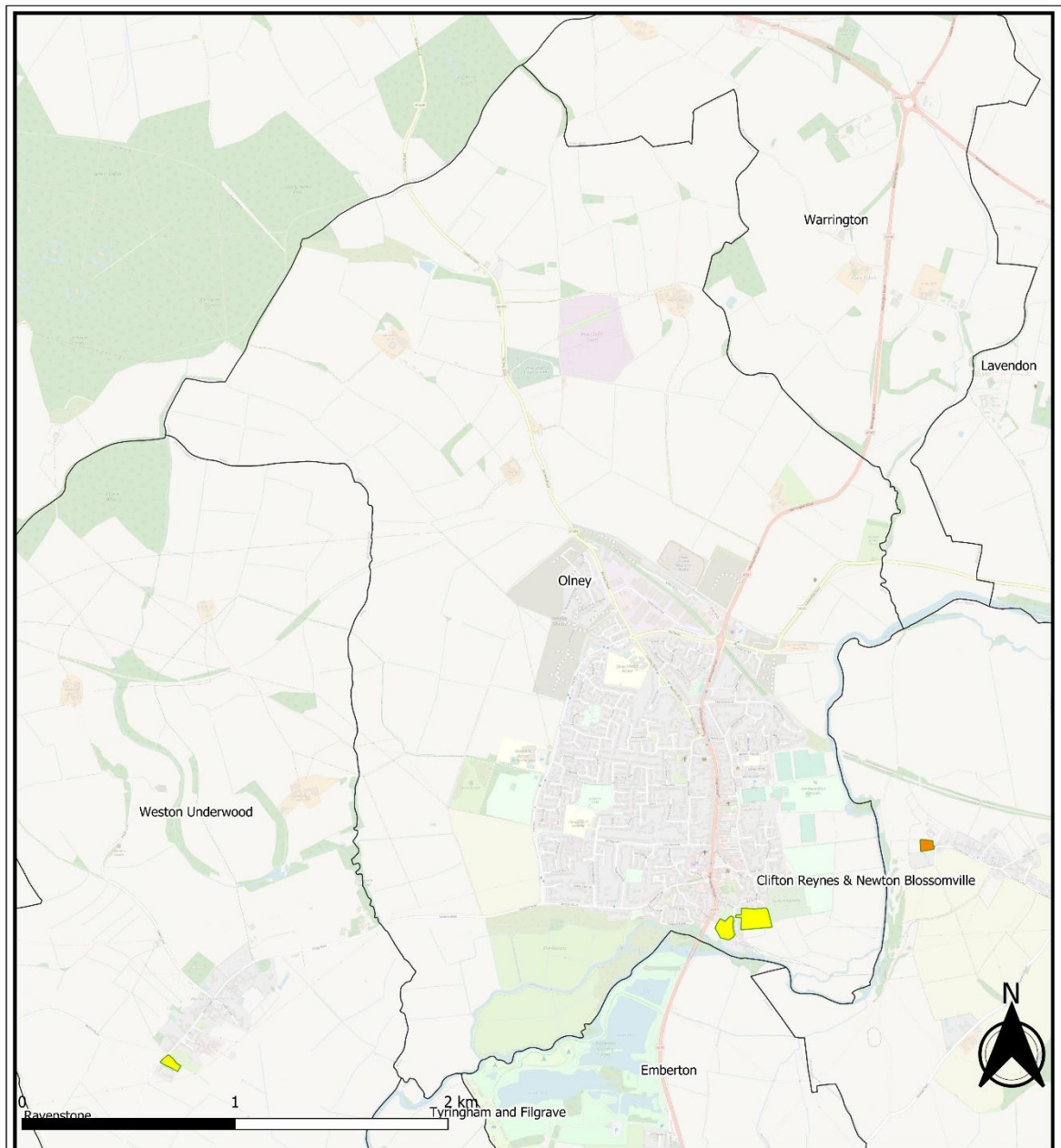
Weighted Score (traffic light)

- Not Surveyed / Site to be developed
- 1 - 1.59
- 1.6 - 2.59
- 2.6 - 3.59
- 3.6 - 4

Annex 3 Open Spaces weighted score site visits 21-22 – Cemeteries, Churchyards and Other Burial Grounds



Annex 3 Open Spaces weighted score site visits 21-22 – Cemeteries, Churchyards and Other Burial Grounds



**Cemeteries churchyards and other burial grounds- Weighted**

Map data copyrighted OpenStreetMap contributors and available from <https://www.openstreetmap.org>  
 Scale - Dynamic  
 Print Size - A3  
 Date - 16.11.2022  
 Author - Oliver Bigaignon  
 Department - Planning (Dev Plans)  
 Map Version - V1

□ Parish Boundaries

Weighted Score (traffic light)

□ Not Surveyed / Site to be developed

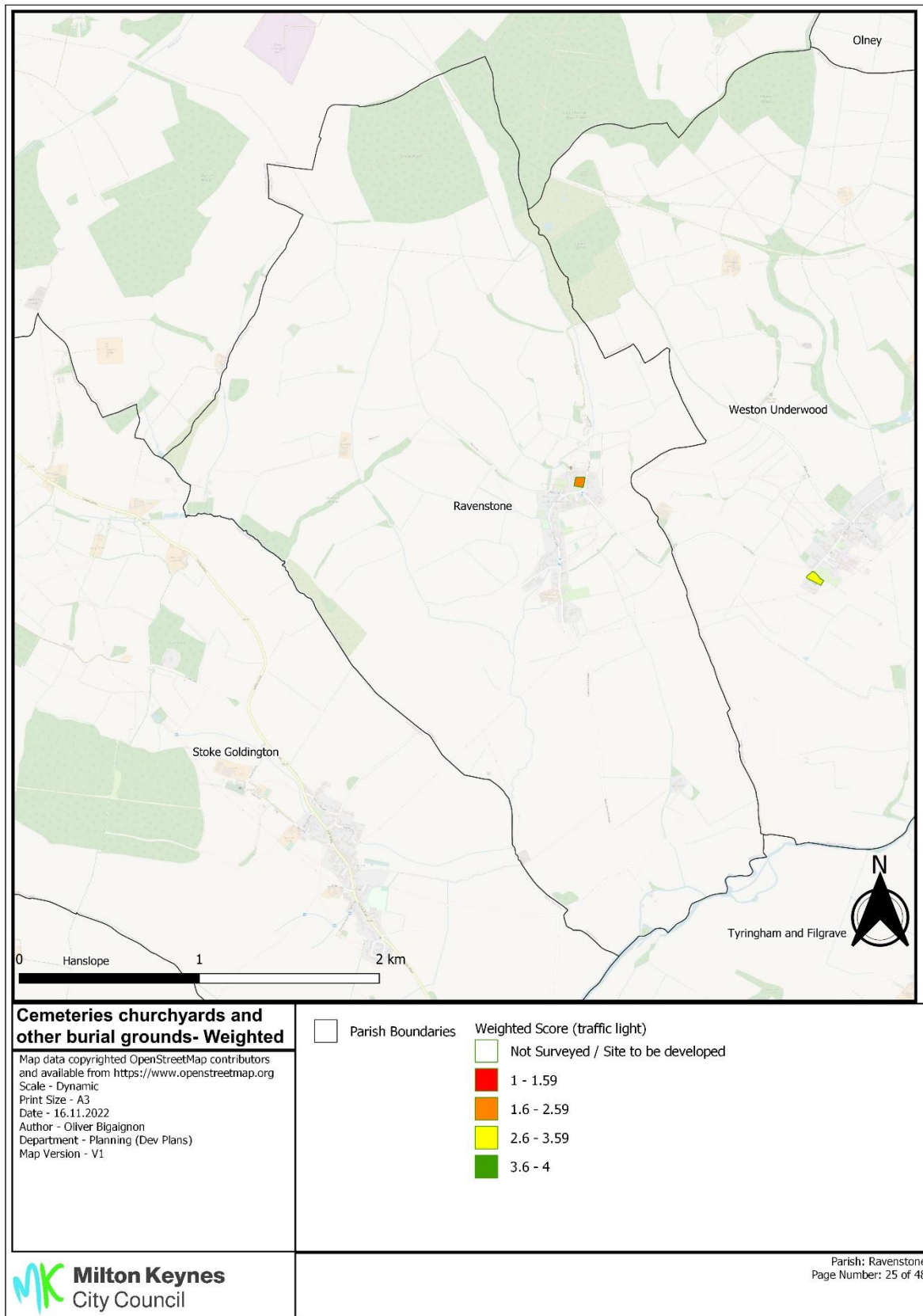
■ 1 - 1.59

■ 1.6 - 2.59

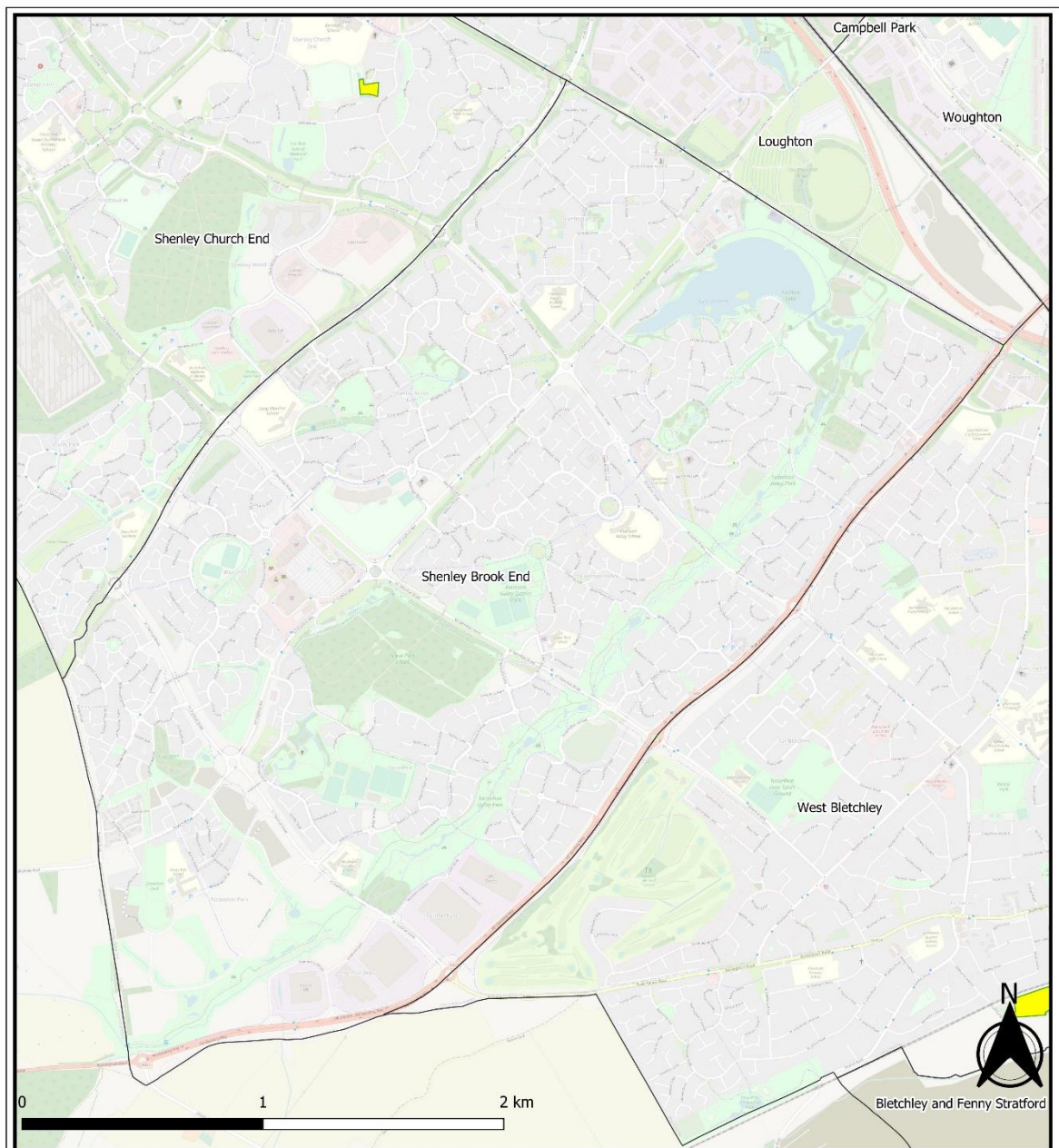
■ 2.6 - 3.59

■ 3.6 - 4

Annex 3 Open Spaces weighted score site visits 21-22 – Cemeteries, Churchyards and Other Burial Grounds



Annex 3 Open Spaces weighted score site visits 21-22 – Cemeteries, Churchyards and Other Burial Grounds



**Cemeteries churchyards and other burial grounds- Weighted**

Map data copyrighted OpenStreetMap contributors and available from <https://www.openstreetmap.org>  
 Scale - Dynamic  
 Print Size - A3  
 Date - 16.11.2022  
 Author - Oliver Bigaignon  
 Department - Planning (Dev Plans)  
 Map Version - V1

□ Parish Boundaries

Weighted Score (traffic light)

□ Not Surveyed / Site to be developed

■ 1 - 1.59

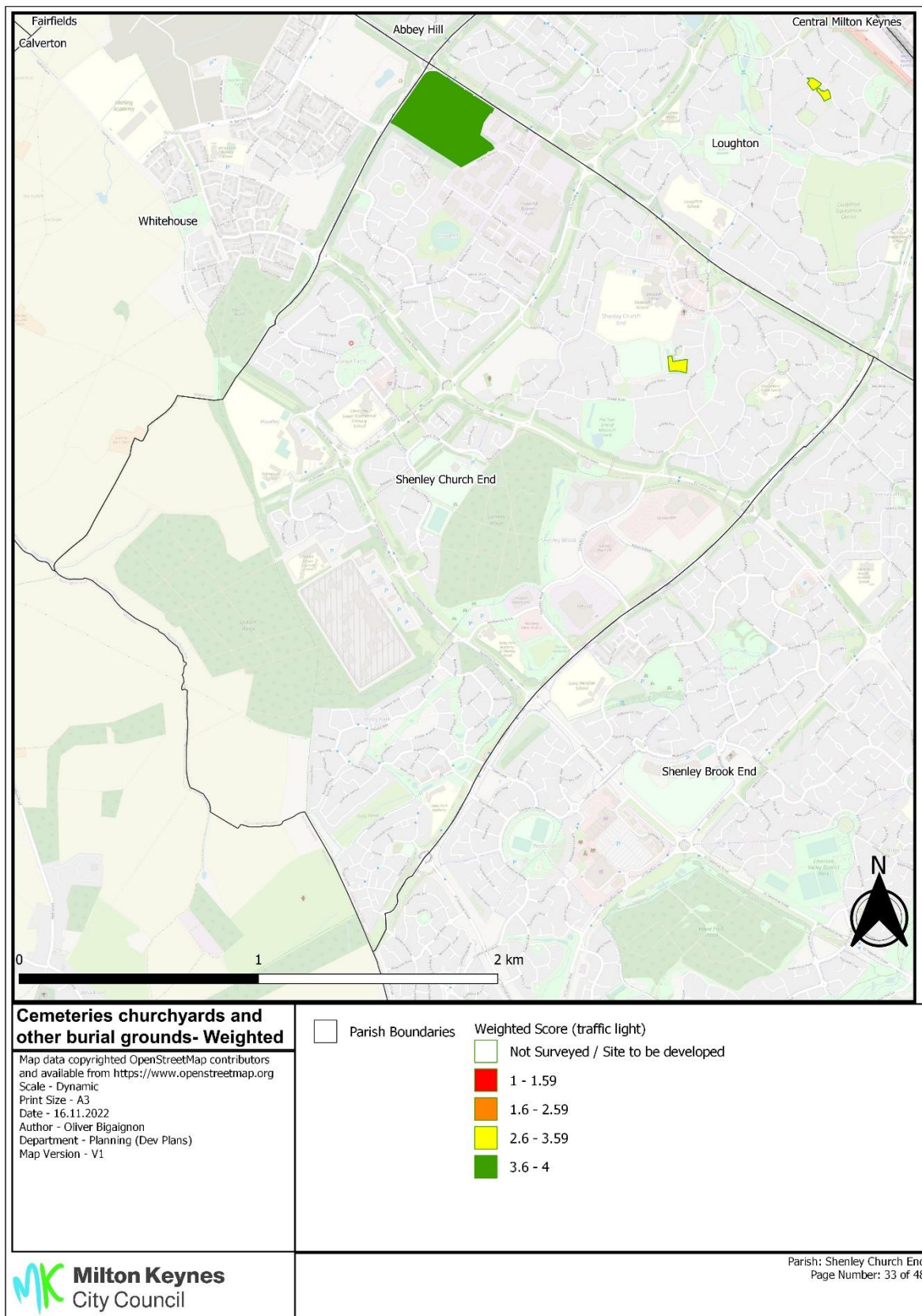
■ 1.6 - 2.59

■ 2.6 - 3.59

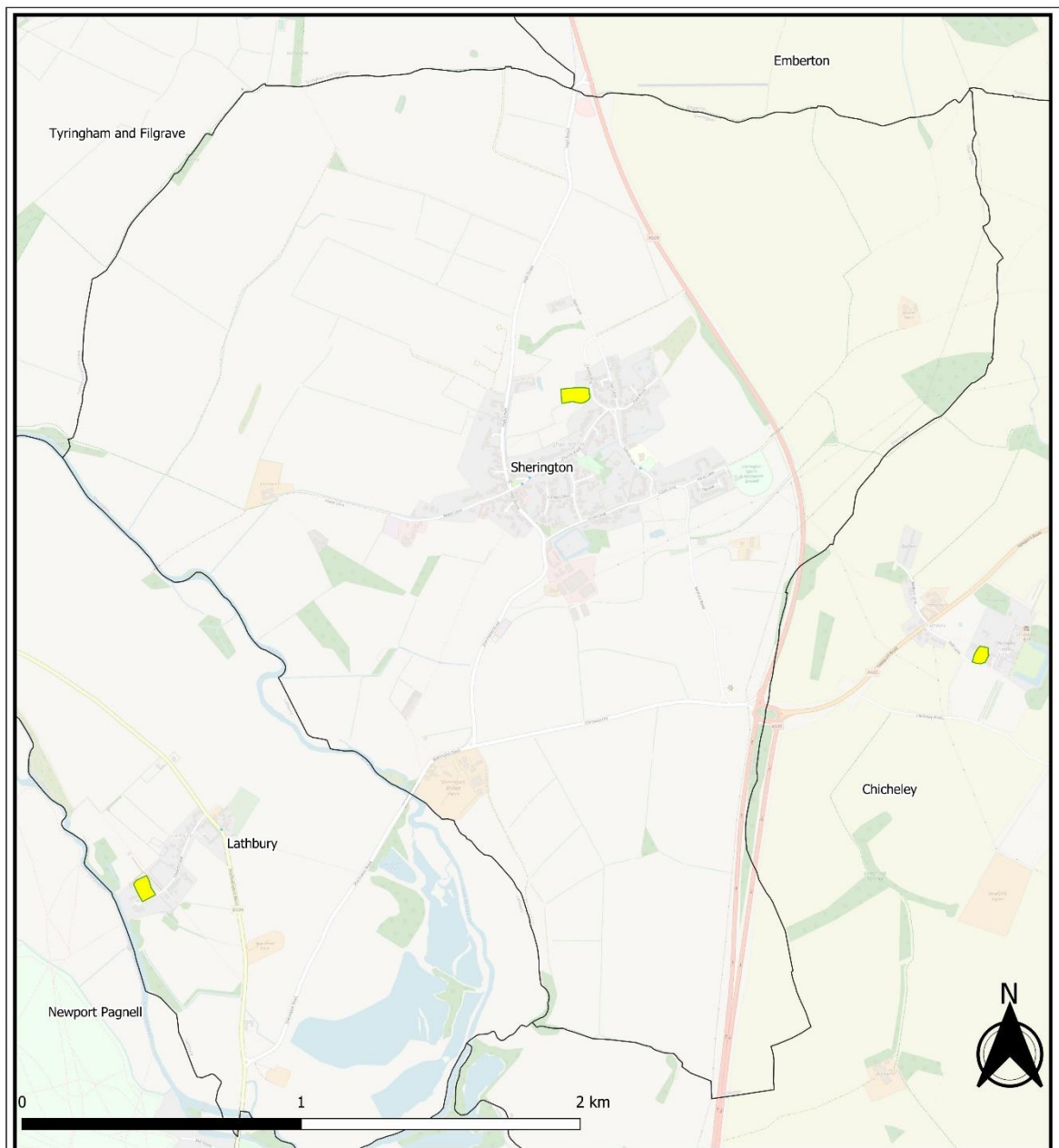
■ 3.6 - 4



# Annex 3 Open Spaces weighted score site visits 21-22 – Cemeteries, Churchyards and Other Burial Grounds



Annex 3 Open Spaces weighted score site visits 21-22 – Cemeteries, Churchyards and Other Burial Grounds



**Cemeteries churchyards and other burial grounds- Weighted**

Map data copyrighted OpenStreetMap contributors and available from <https://www.openstreetmap.org>  
 Scale - Dynamic  
 Print Size - A3  
 Date - 16.11.2022  
 Author - Oliver Bigaignon  
 Department - Planning (Dev Plans)  
 Map Version - V1

□ Parish Boundaries

Weighted Score (traffic light)

□ Not Surveyed / Site to be developed

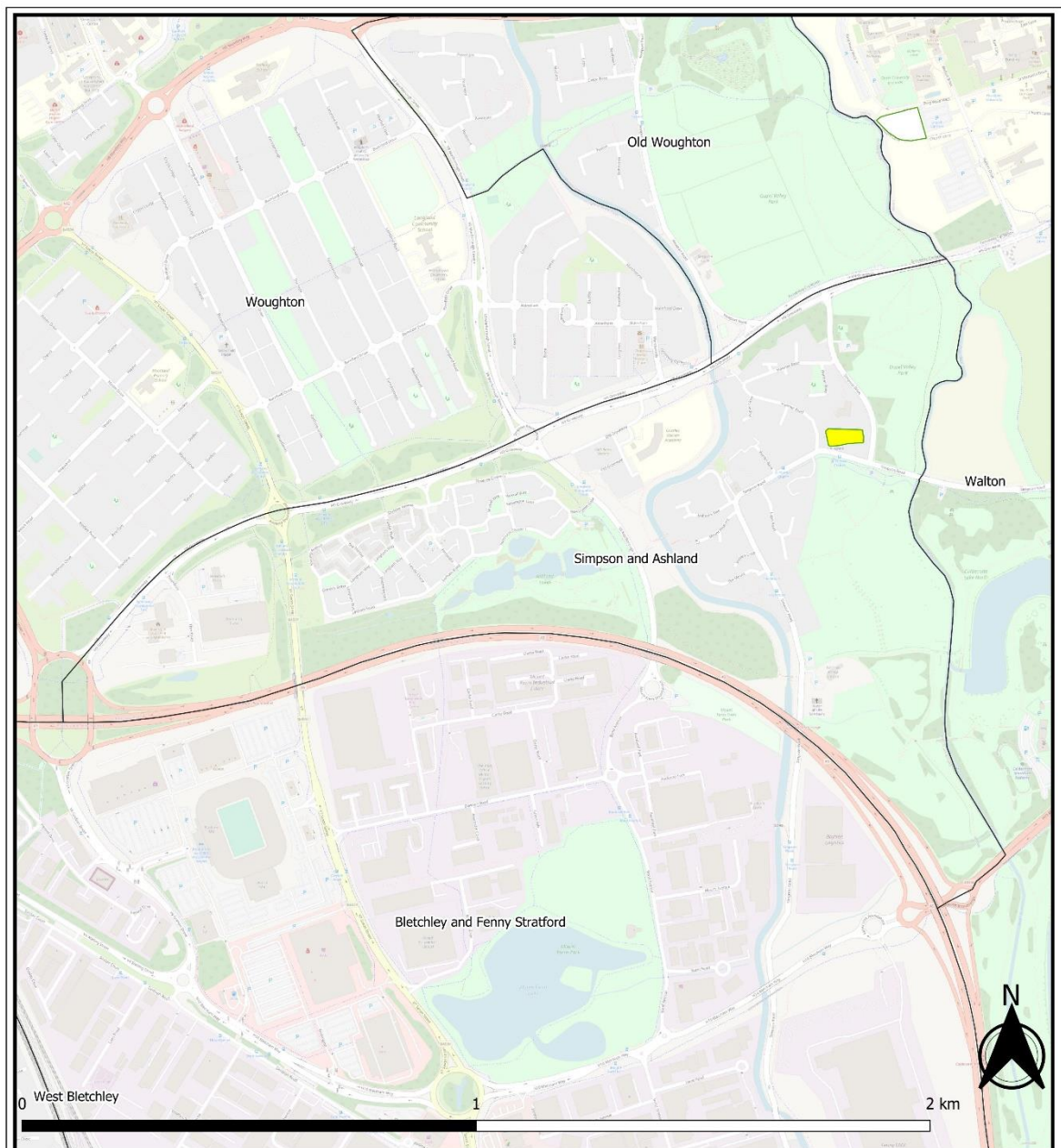
■ 1 - 1.59

■ 1.6 - 2.59

■ 2.6 - 3.59

■ 3.6 - 4

Annex 3 Open Spaces weighted score site visits 21-22 – Cemeteries, Churchyards and Other Burial Grounds



**Cemeteries churchyards and other burial grounds- Weighted**

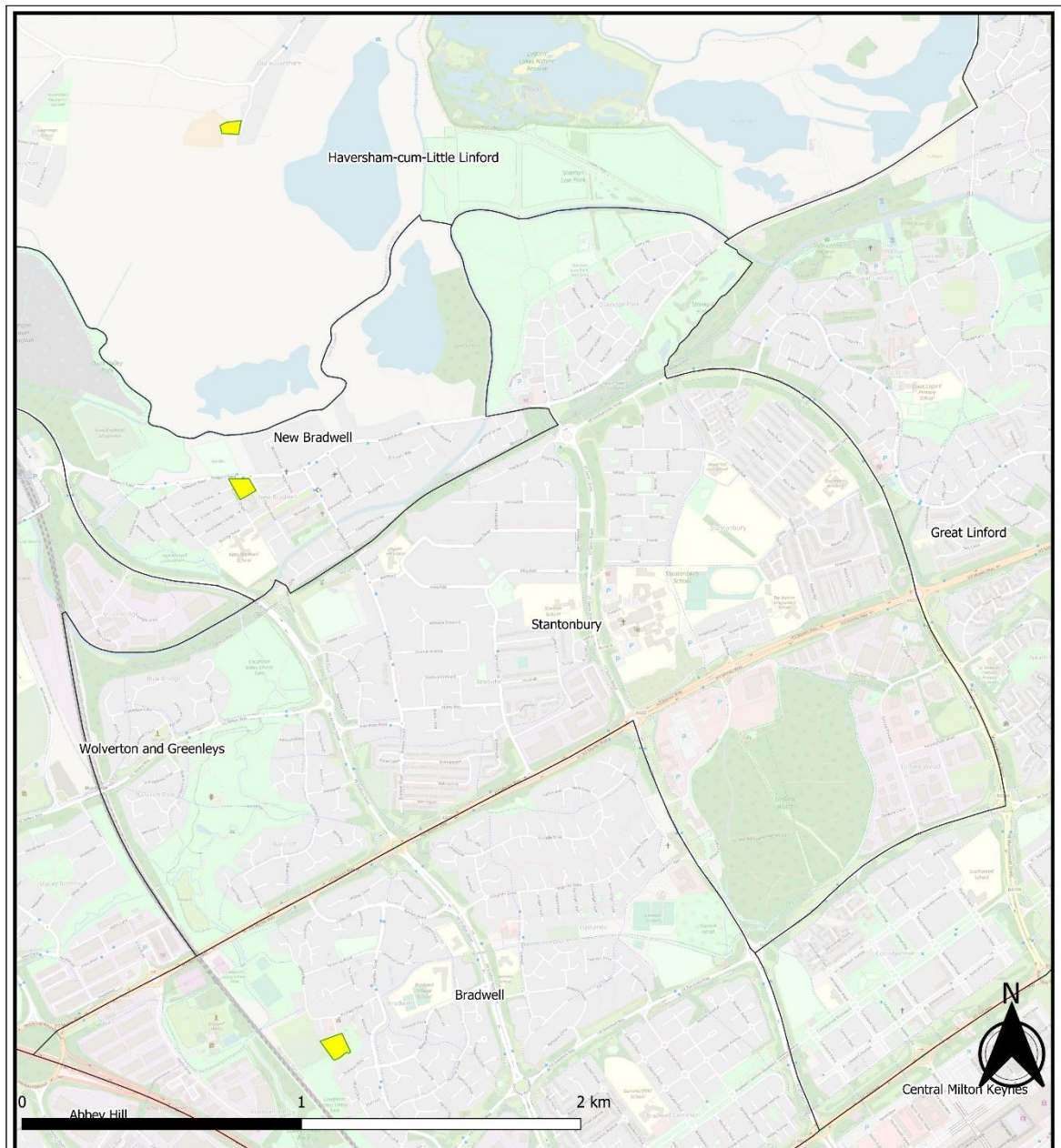
Map data copyrighted OpenStreetMap contributors and available from <https://www.openstreetmap.org>  
 Scale - Dynamic  
 Print Size - A3  
 Date - 16.11.2022  
 Author - Oliver Bigaignon  
 Department - Planning (Dev Plans)  
 Map Version - V1

□ Parish Boundaries

Weighted Score (traffic light)

- Not Surveyed / Site to be developed
- 1 - 1.59
- 1.6 - 2.59
- 2.6 - 3.59
- 3.6 - 4

Annex 3 Open Spaces weighted score site visits 21-22 – Cemeteries, Churchyards and Other Burial Grounds



**Cemeteries churchyards and other burial grounds- Weighted**

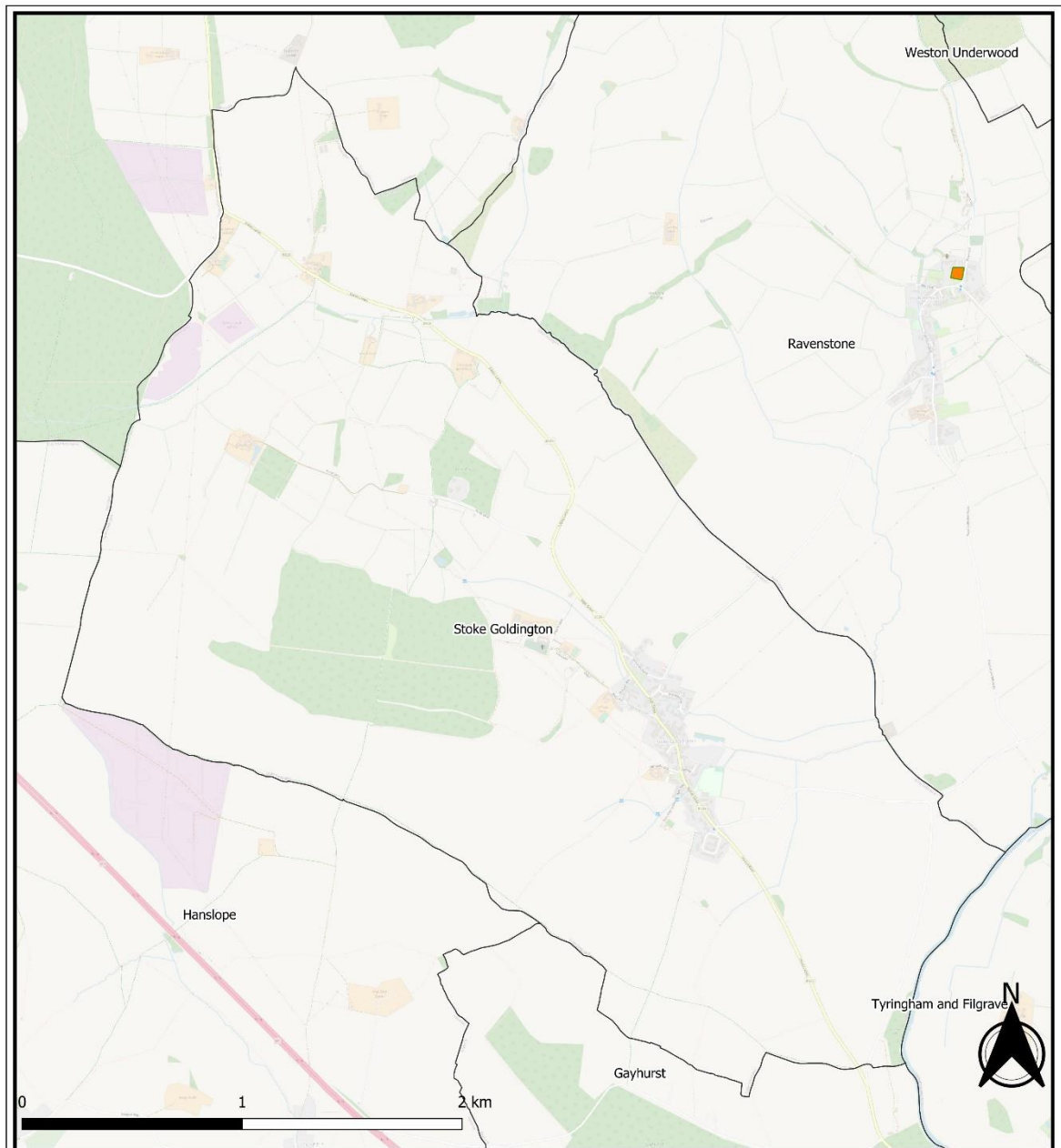
Map data copyrighted OpenStreetMap contributors and available from <https://www.openstreetmap.org>  
 Scale - Dynamic  
 Print Size - A3  
 Date - 16.11.2022  
 Author - Oliver Bigaignon  
 Department - Planning (Dev Plans)  
 Map Version - V1

□ Parish Boundaries

Weighted Score (traffic light)

- Not Surveyed / Site to be developed
- 1 - 1.59
- 1.6 - 2.59
- 2.6 - 3.59
- 3.6 - 4

Annex 3 Open Spaces weighted score site visits 21-22 – Cemeteries, Churchyards and Other Burial Grounds



**Cemeteries churchyards and other burial grounds- Weighted**

Map data copyrighted OpenStreetMap contributors and available from <https://www.openstreetmap.org>  
 Scale - Dynamic  
 Print Size - A3  
 Date - 16.11.2022  
 Author - Oliver Bigaignon  
 Department - Planning (Dev Plans)  
 Map Version - V1

□ Parish Boundaries

Weighted Score (traffic light)

□ Not Surveyed / Site to be developed

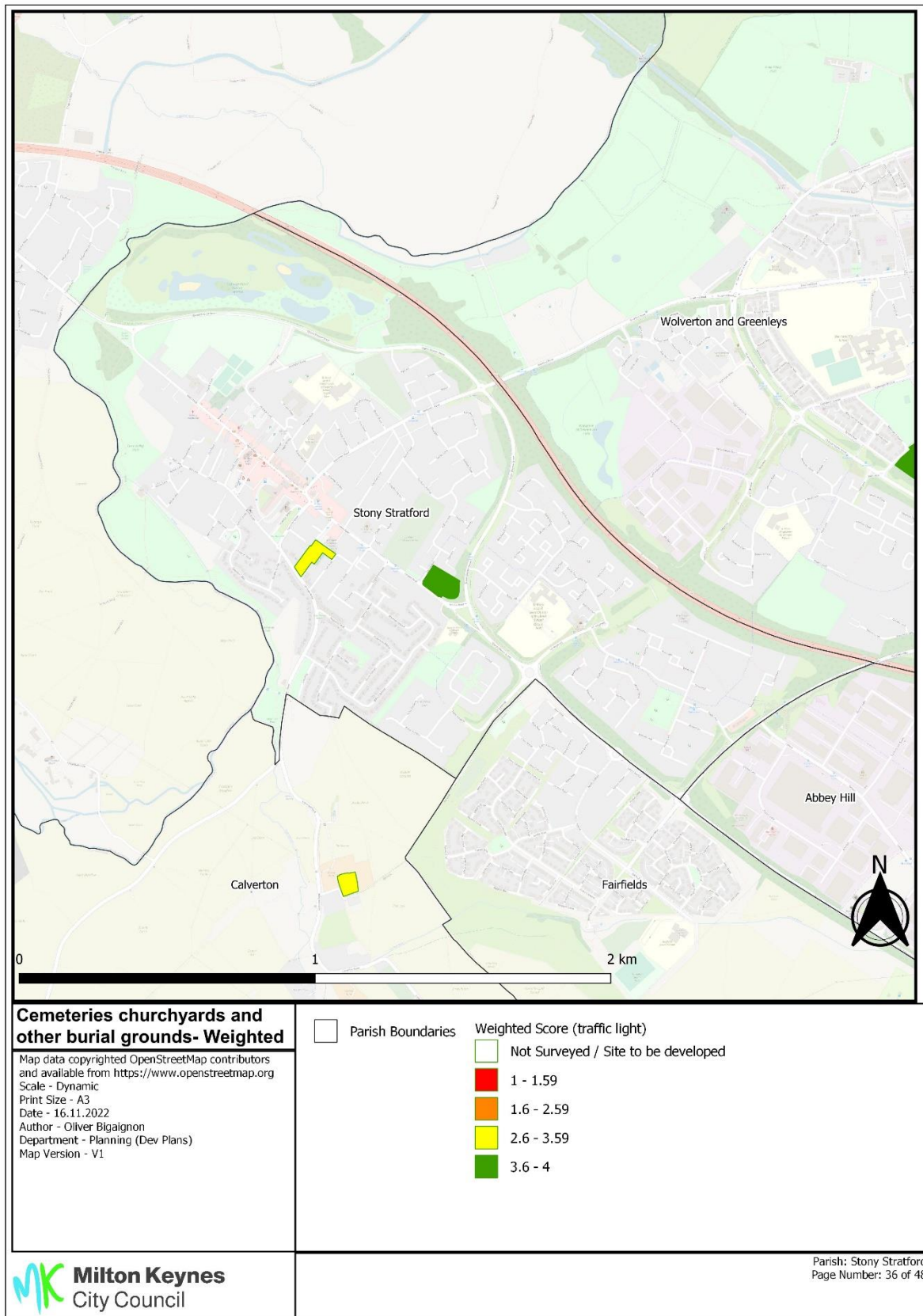
■ 1 - 1.59

■ 1.6 - 2.59

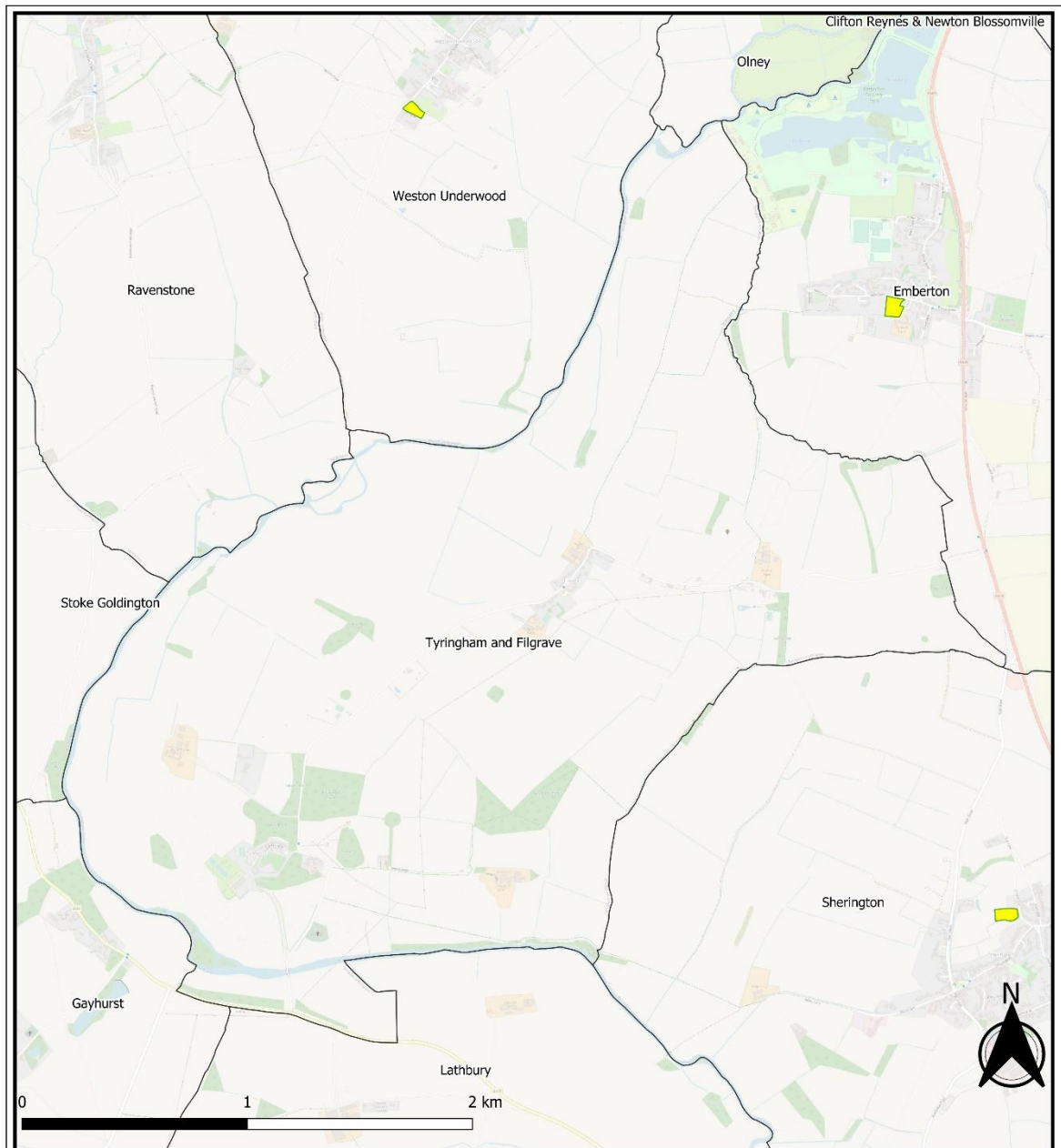
■ 2.6 - 3.59

■ 3.6 - 4

Annex 3 Open Spaces weighted score site visits 21-22 – Cemeteries, Churchyards and Other Burial Grounds



Annex 3 Open Spaces weighted score site visits 21-22 – Cemeteries, Churchyards and Other Burial Grounds



**Cemeteries churchyards and other burial grounds- Weighted**

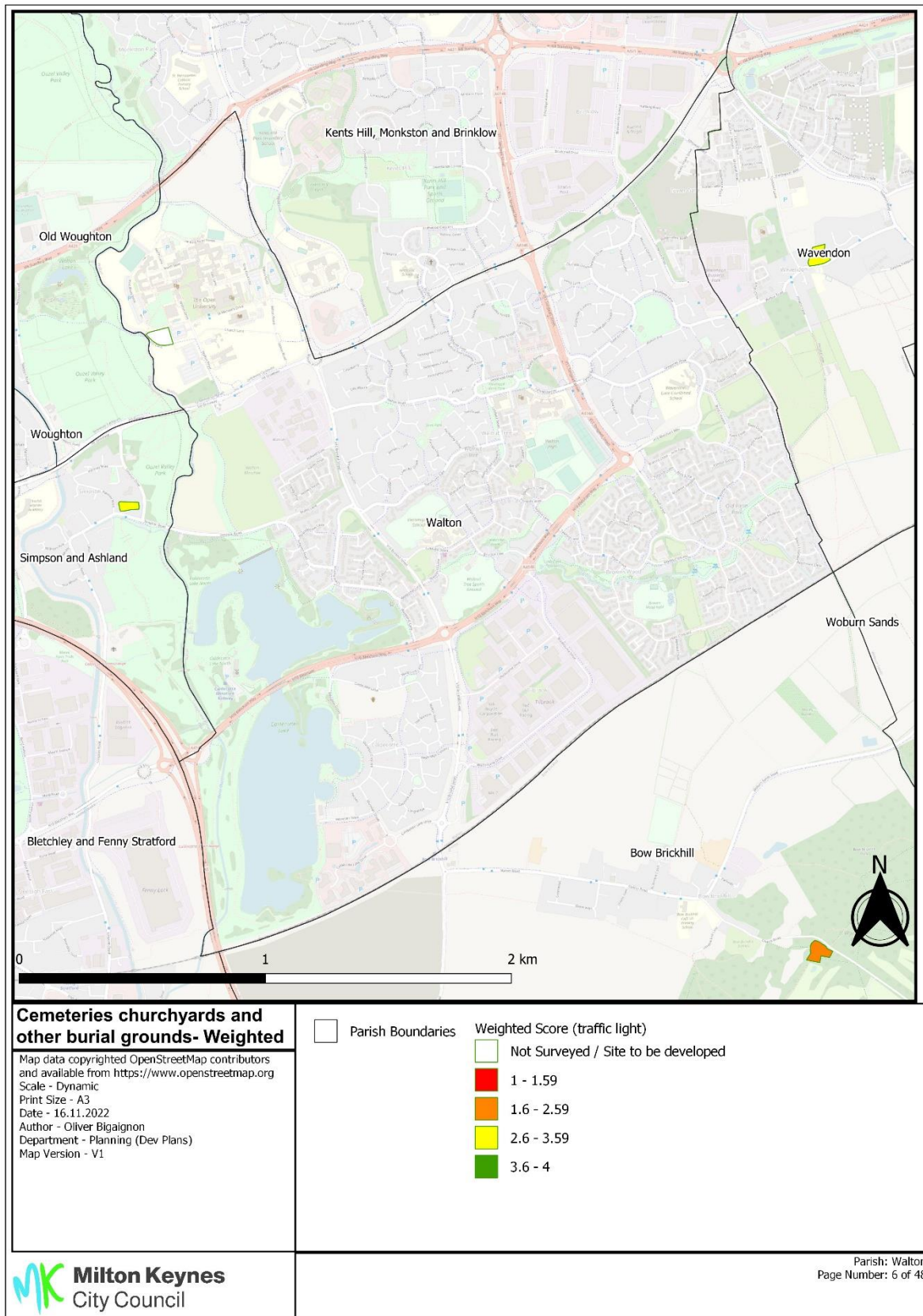
Map data copyrighted OpenStreetMap contributors and available from <https://www.openstreetmap.org>  
 Scale - Dynamic  
 Print Size - A3  
 Date - 16.11.2022  
 Author - Oliver Bigaignon  
 Department - Planning (Dev Plans)  
 Map Version - V1

□ Parish Boundaries

Weighted Score (traffic light)

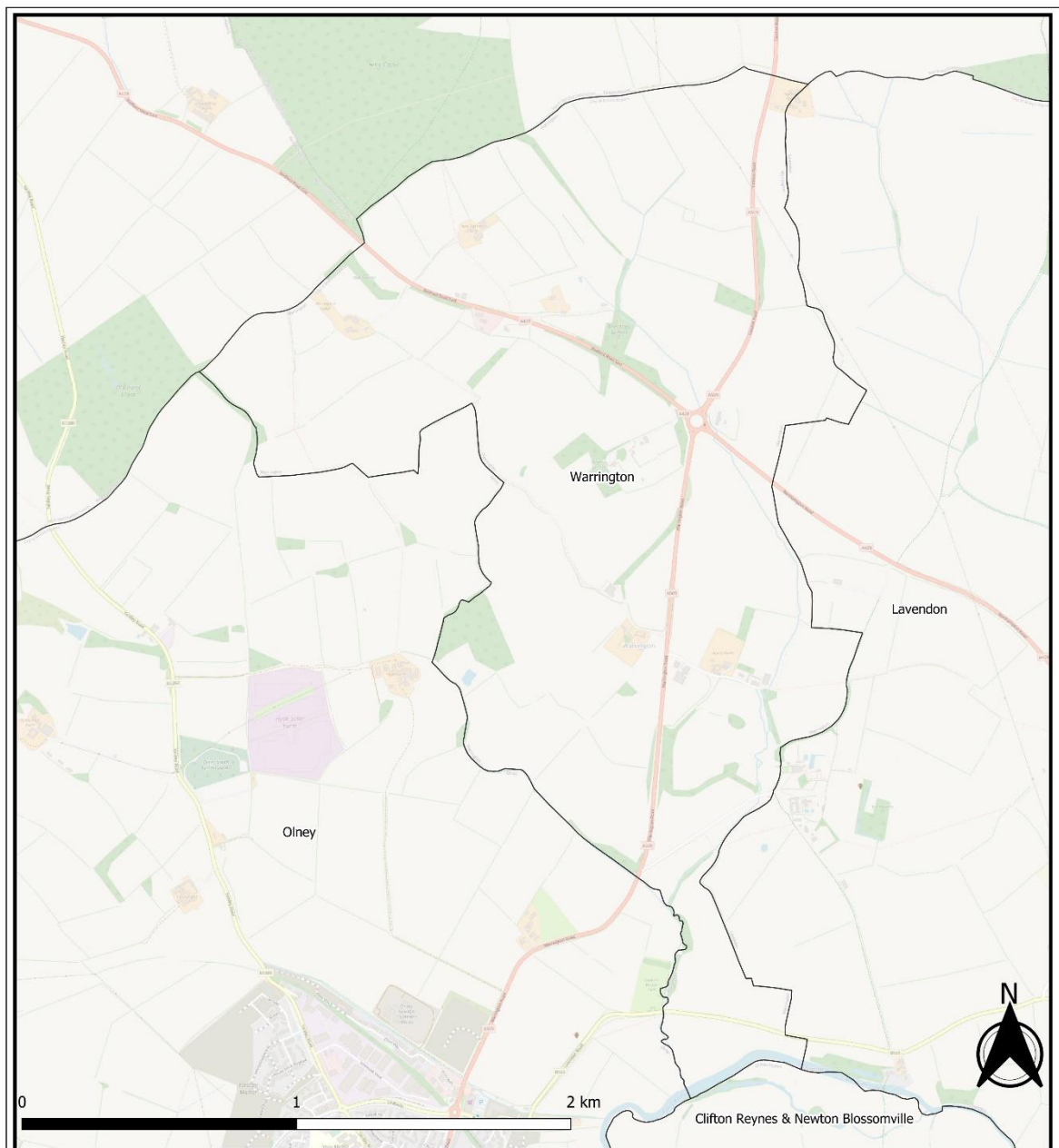
- Not Surveyed / Site to be developed
- 1 - 1.59
- 1.6 - 2.59
- 2.6 - 3.59
- 3.6 - 4

# Annex 3 Open Spaces weighted score site visits 21-22 – Cemeteries, Churchyards and Other Burial Grounds





Annex 3 Open Spaces weighted score site visits 21-22 – Cemeteries, Churchyards and Other Burial Grounds



**Cemeteries churchyards and other burial grounds- Weighted**

Map data copyrighted OpenStreetMap contributors and available from <https://www.openstreetmap.org>  
 Scale - Dynamic  
 Print Size - A3  
 Date - 16.11.2022  
 Author - Oliver Bigaignon  
 Department - Planning (Dev Plans)  
 Map Version - V1

□ Parish Boundaries

Weighted Score (traffic light)

□ Not Surveyed / Site to be developed

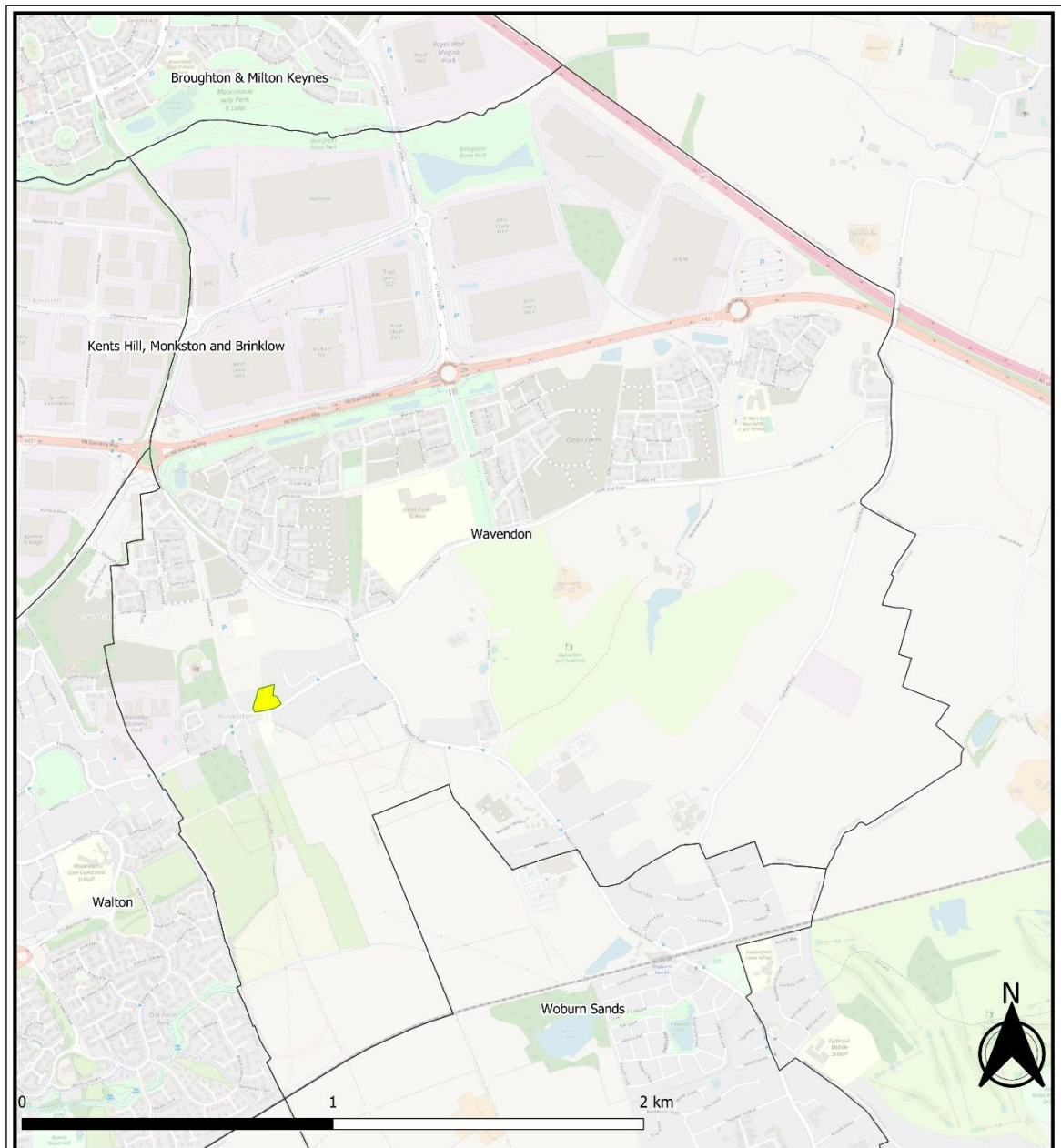
■ 1 - 1.59

■ 1.6 - 2.59

■ 2.6 - 3.59

■ 3.6 - 4

Annex 3 Open Spaces weighted score site visits 21-22 – Cemeteries, Churchyards and Other Burial Grounds



**Cemeteries churchyards and other burial grounds- Weighted**

Map data copyrighted OpenStreetMap contributors and available from <https://www.openstreetmap.org>  
 Scale - Dynamic  
 Print Size - A3  
 Date - 16.11.2022  
 Author - Oliver Bigaignon  
 Department - Planning (Dev Plans)  
 Map Version - V1

□ Parish Boundaries

Weighted Score (traffic light)

□ Not Surveyed / Site to be developed

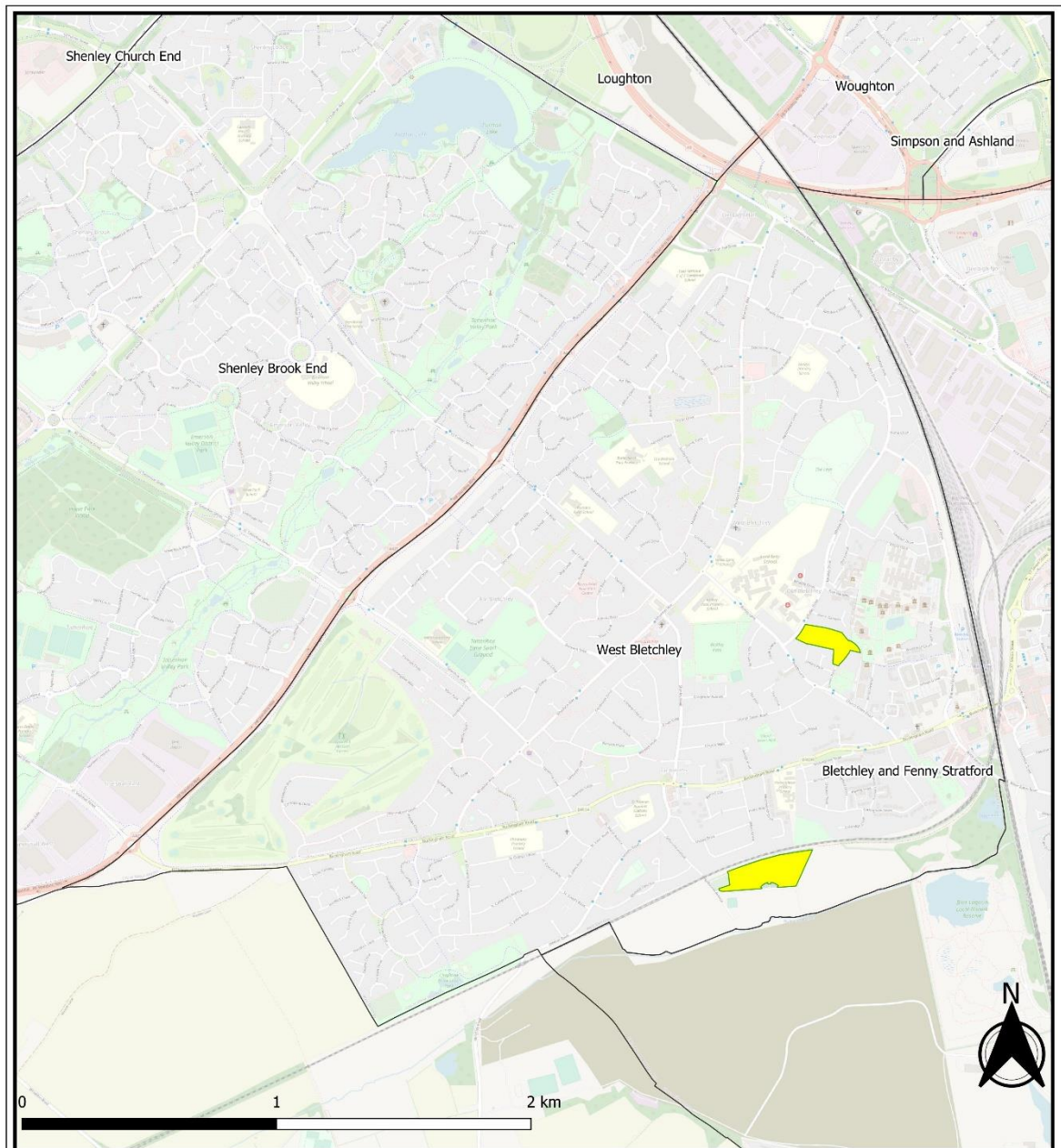
■ 1 - 1.59

■ 1.6 - 2.59

■ 2.6 - 3.59

■ 3.6 - 4

# Annex 3 Open Spaces weighted score site visits 21-22 – Cemeteries, Churchyards and Other Burial Grounds



### Cemeteries churchyards and other burial grounds- Weighted

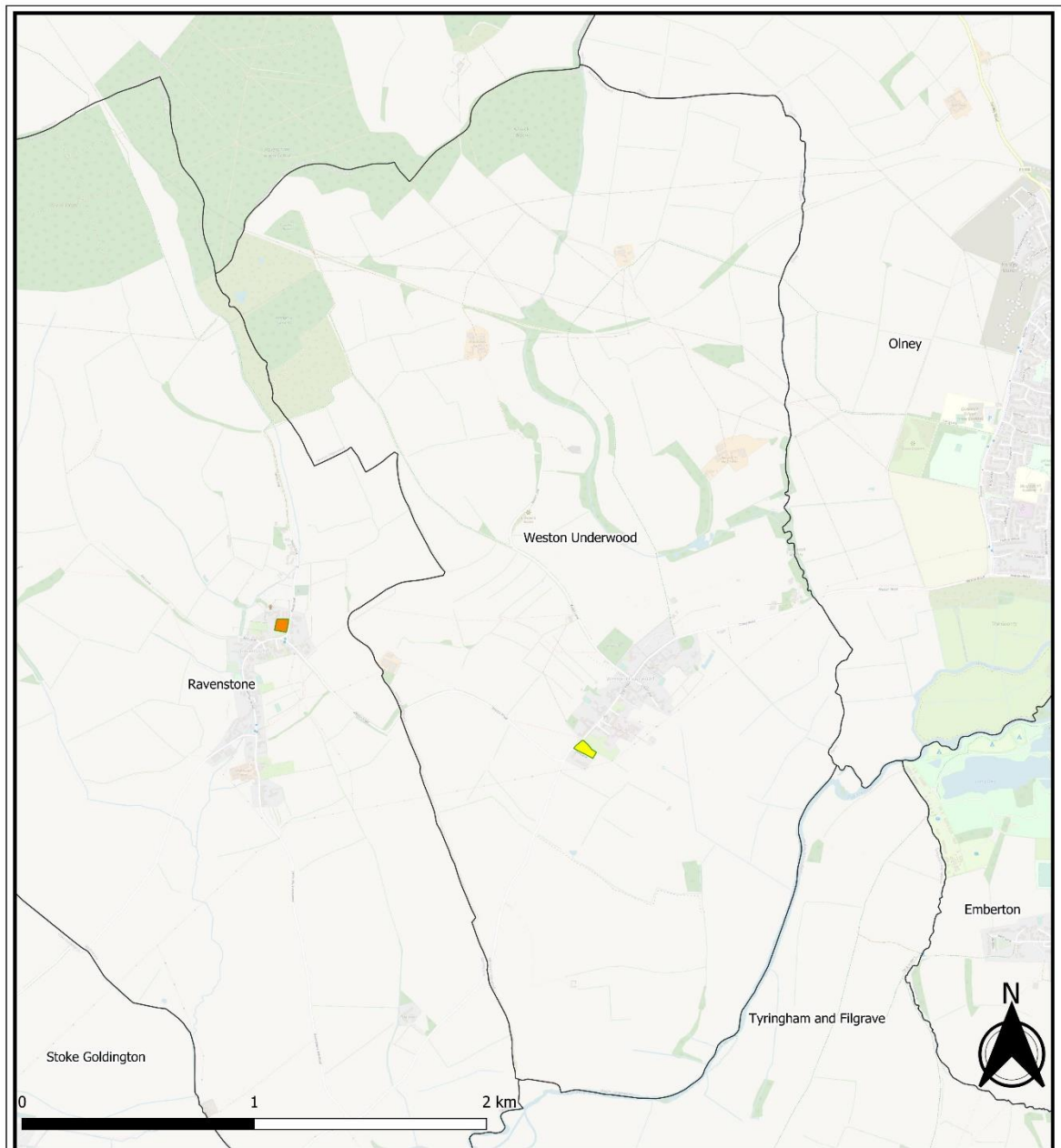
Map data copyrighted OpenStreetMap contributors and available from <https://www.openstreetmap.org>  
 Scale - Dynamic  
 Print Size - A3  
 Date - 16.11.2022  
 Author - Oliver Bigaignon  
 Department - Planning (Dev Plans)  
 Map Version - V1

□ Parish Boundaries

Weighted Score (traffic light)

- Not Surveyed / Site to be developed
- 1 - 1.59
- 1.6 - 2.59
- 2.6 - 3.59
- 3.6 - 4

Annex 3 Open Spaces weighted score site visits 21-22 – Cemeteries, Churchyards and Other Burial Grounds



**Cemeteries churchyards and other burial grounds- Weighted**

Map data copyrighted OpenStreetMap contributors and available from <https://www.openstreetmap.org>  
 Scale - Dynamic  
 Print Size - A3  
 Date - 16.11.2022  
 Author - Oliver Bigaignon  
 Department - Planning (Dev Plans)  
 Map Version - V1

□ Parish Boundaries

Weighted Score (traffic light)

□ Not Surveyed / Site to be developed

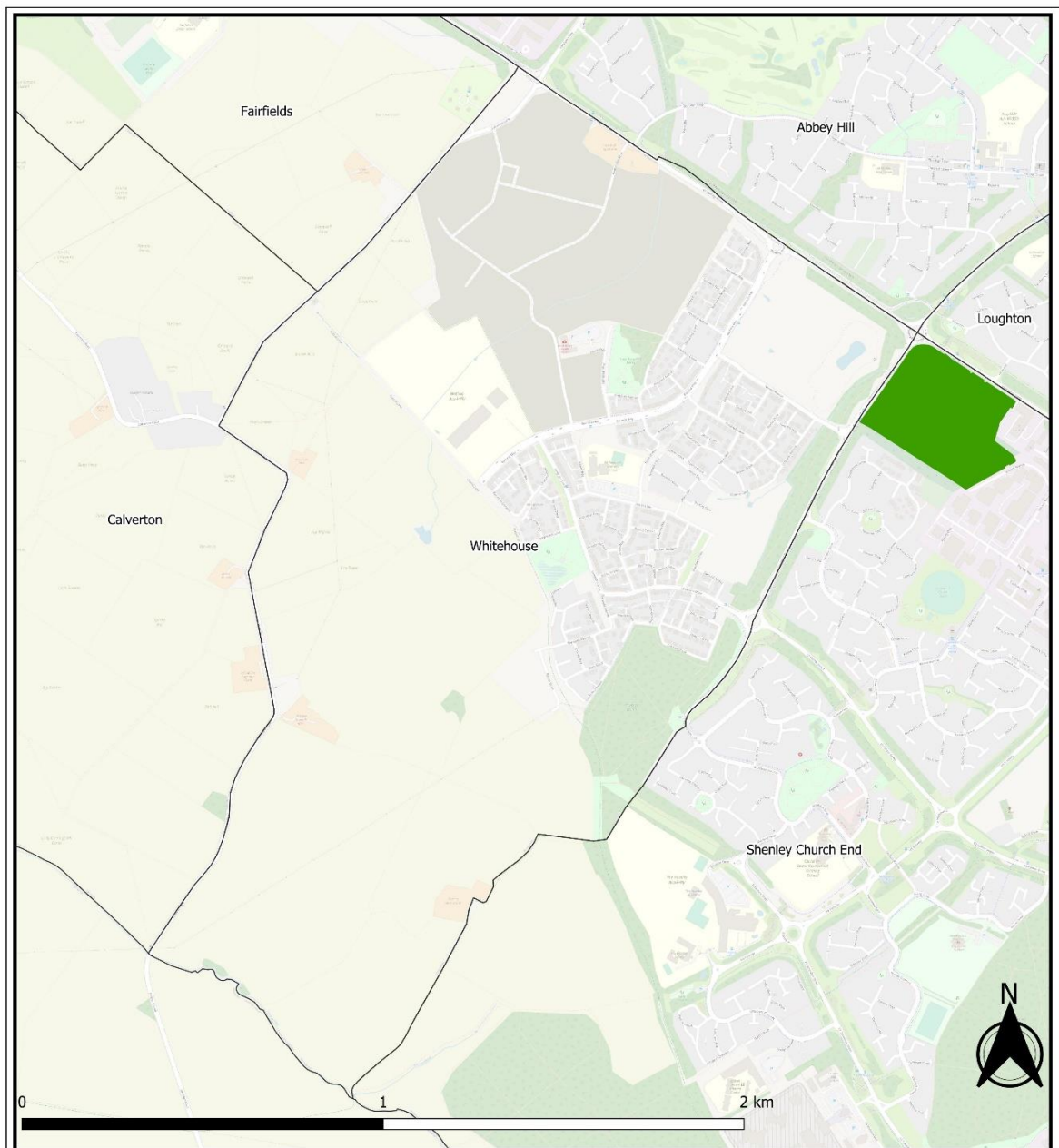
■ 1 - 1.59

■ 1.6 - 2.59

■ 2.6 - 3.59

■ 3.6 - 4

Annex 3 Open Spaces weighted score site visits 21-22 – Cemeteries, Churchyards and Other Burial Grounds



**Cemeteries churchyards and other burial grounds- Weighted**

Map data copyrighted OpenStreetMap contributors and available from <https://www.openstreetmap.org>  
 Scale - Dynamic  
 Print Size - A3  
 Date - 16.11.2022  
 Author - Oliver Bigaignon  
 Department - Planning (Dev Plans)  
 Map Version - V1

□ Parish Boundaries

Weighted Score (traffic light)

□ Not Surveyed / Site to be developed

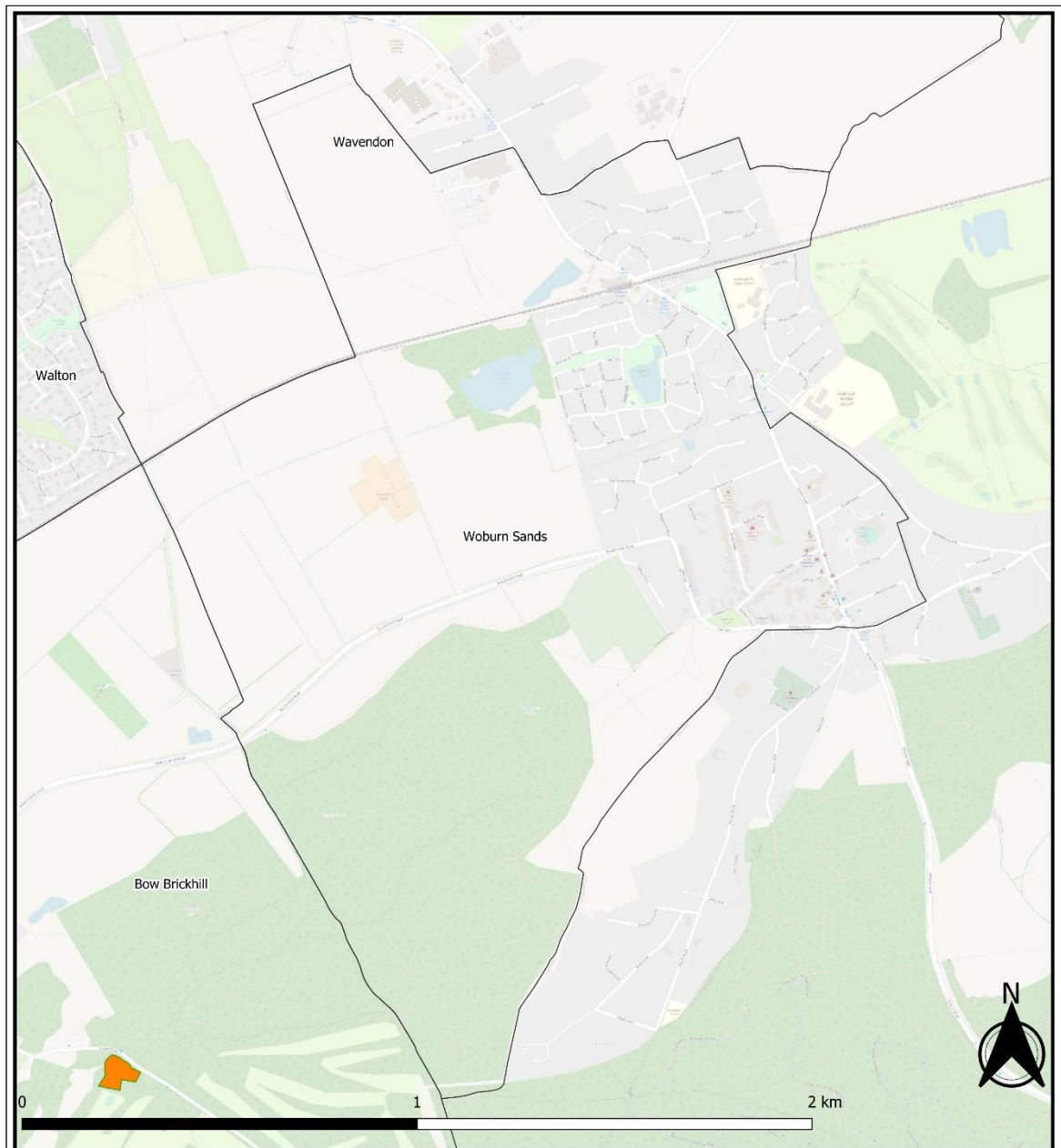
■ 1 - 1.59

■ 1.6 - 2.59

■ 2.6 - 3.59

■ 3.6 - 4

Annex 3 Open Spaces weighted score site visits 21-22 – Cemeteries, Churchyards and Other Burial Grounds



**Cemeteries churchyards and other burial grounds- Weighted**

Map data copyrighted OpenStreetMap contributors and available from <https://www.openstreetmap.org>  
 Scale - Dynamic  
 Print Size - A3  
 Date - 16.11.2022  
 Author - Oliver Bigaignon  
 Department - Planning (Dev Plans)  
 Map Version - V1

□ Parish Boundaries

Weighted Score (traffic light)

□ Not Surveyed / Site to be developed

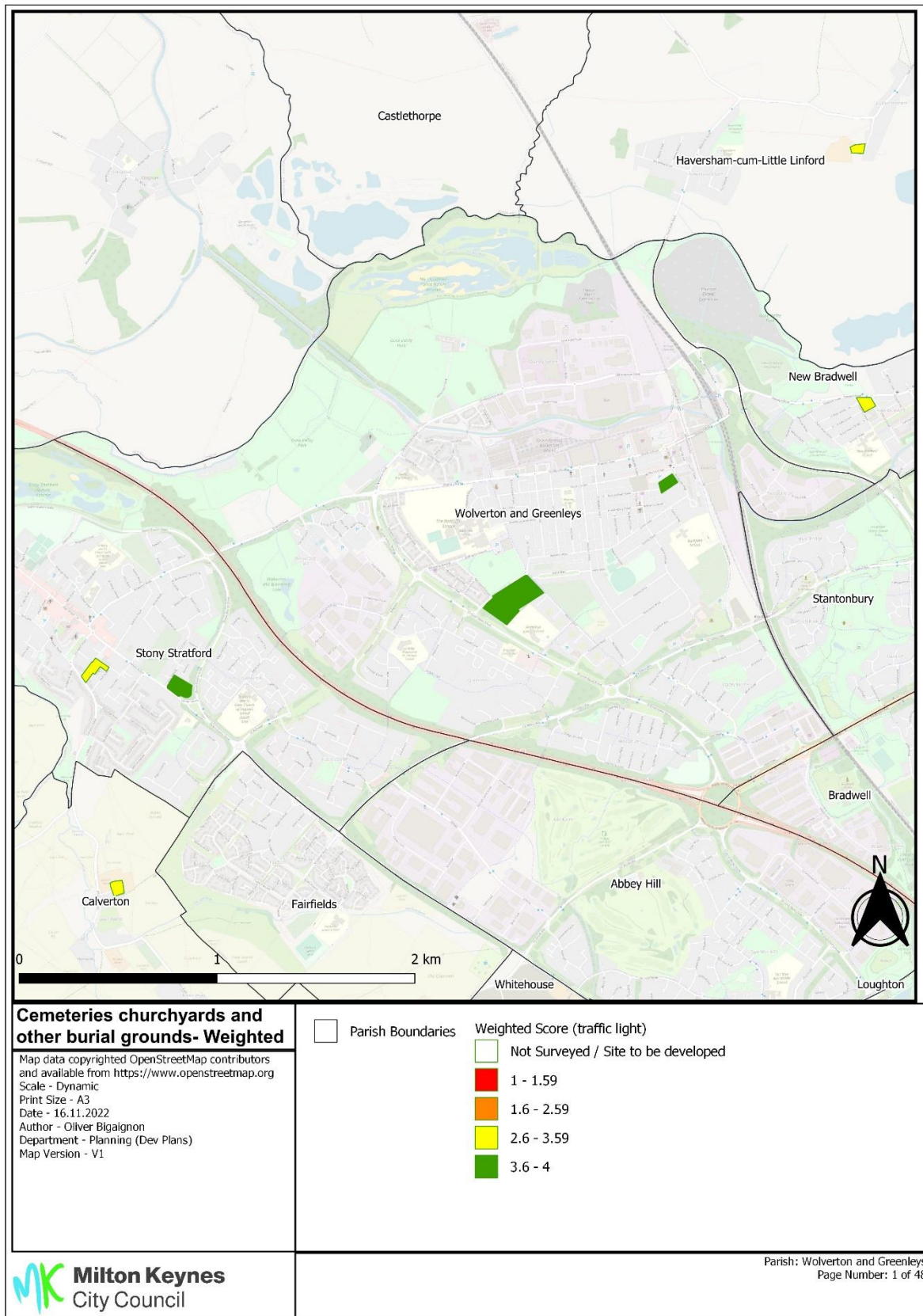
■ 1 - 1.59

■ 1.6 - 2.59

■ 2.6 - 3.59

■ 3.6 - 4

# Annex 3 Open Spaces weighted score site visits 21-22 – Cemeteries, Churchyards and Other Burial Grounds



# Annex 3 Open Spaces weighted score site visits 21-22 – Cemeteries, Churchyards and Other Burial Grounds

