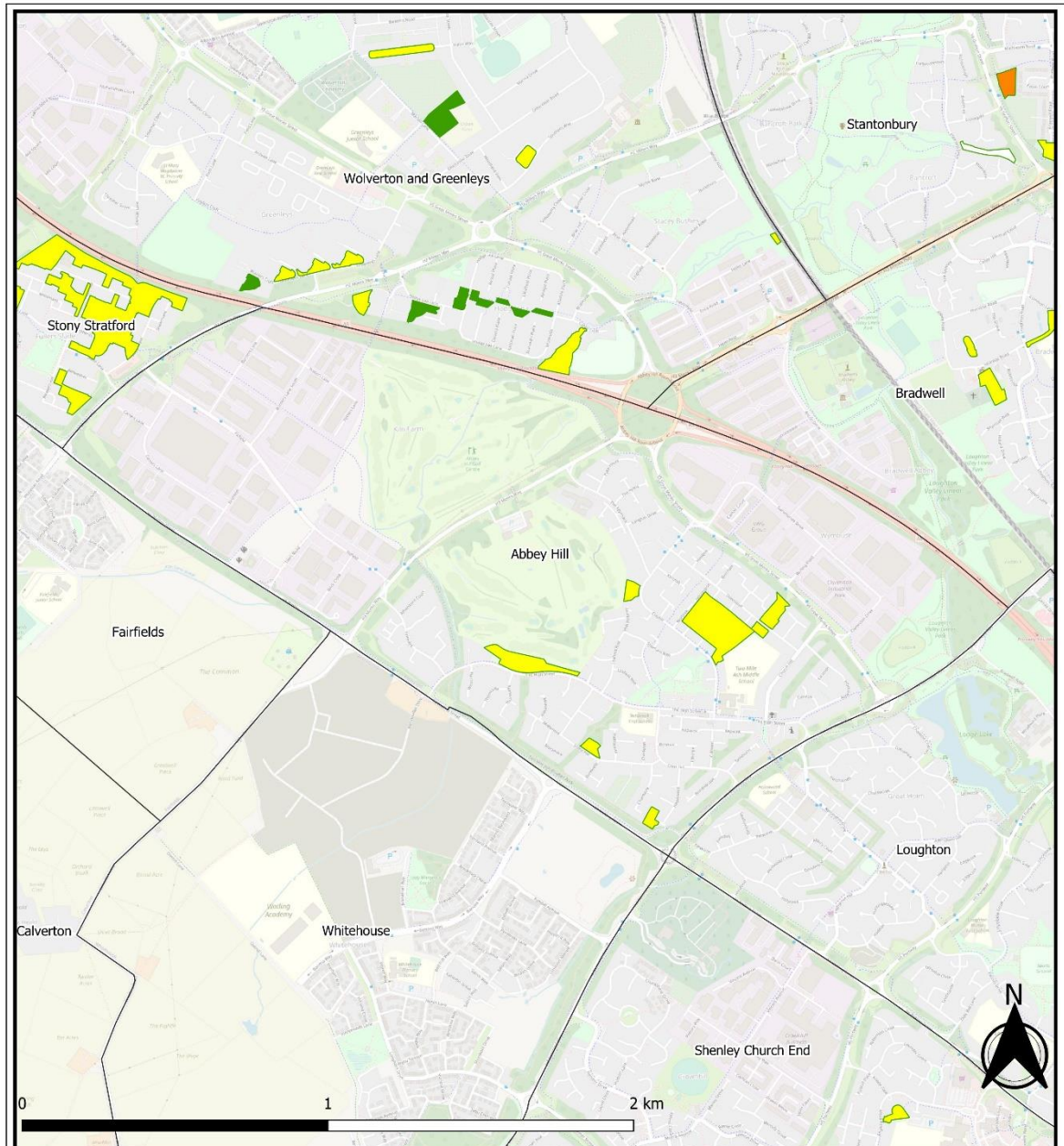


Annex 2 Open Spaces weighted score site visits 21-22 – Amenity Greenspace



**Amenity Green Space - Weighted Scoring**

Map data copyrighted OpenStreetMap contributors and available from <https://www.openstreetmap.org>  
 Scale - Dynamic  
 Print Size - A3  
 Date - 16.11.2022  
 Author - Oliver Bigaignon  
 Department - Planning (Dev Plans)  
 Map Version - V1

□ Parish Boundaries

Amenity Green Space - Weighted Score (traffic light)

□ Not Surveyed / Site to be developed

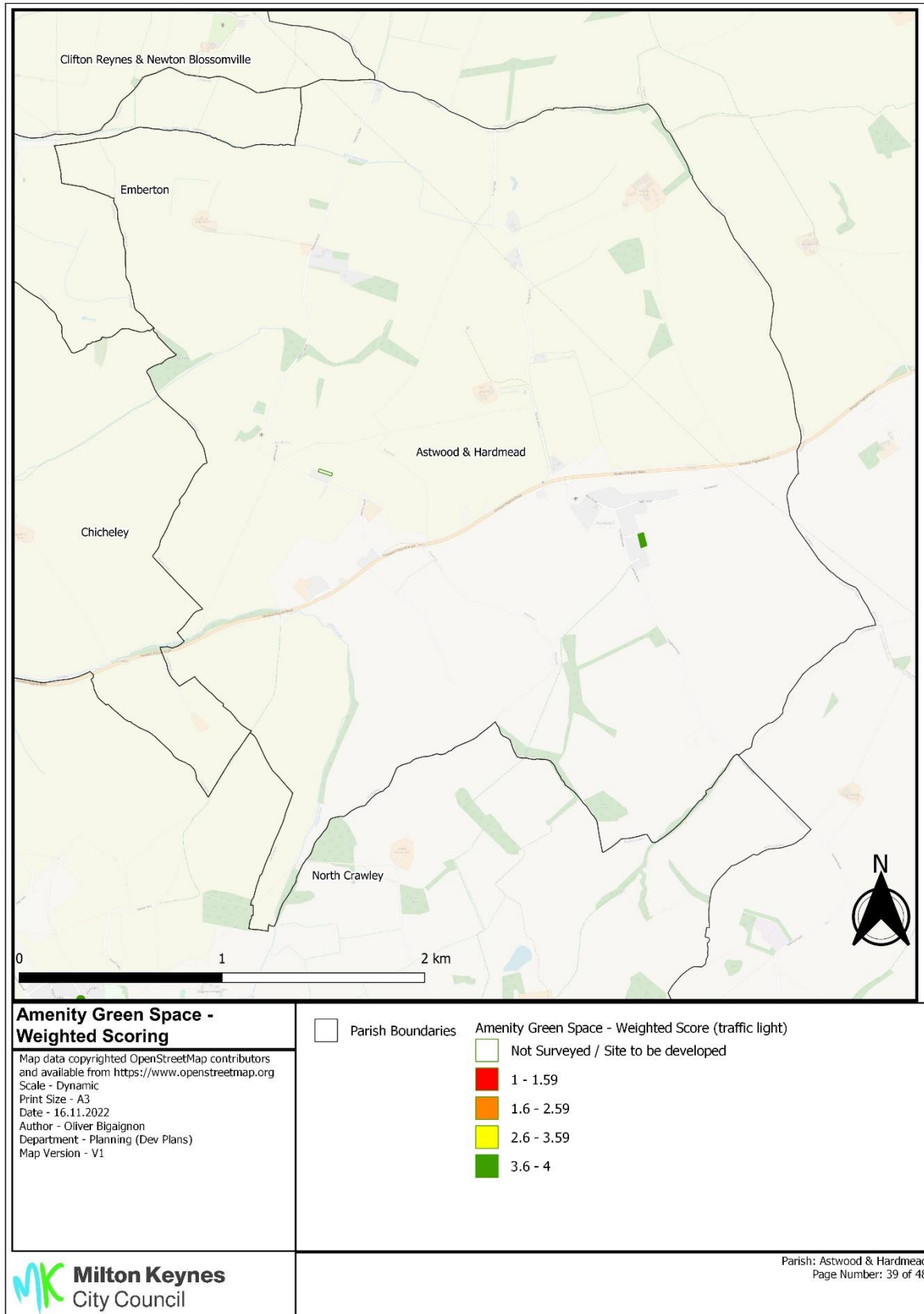
■ 1 - 1.59

■ 1.6 - 2.59

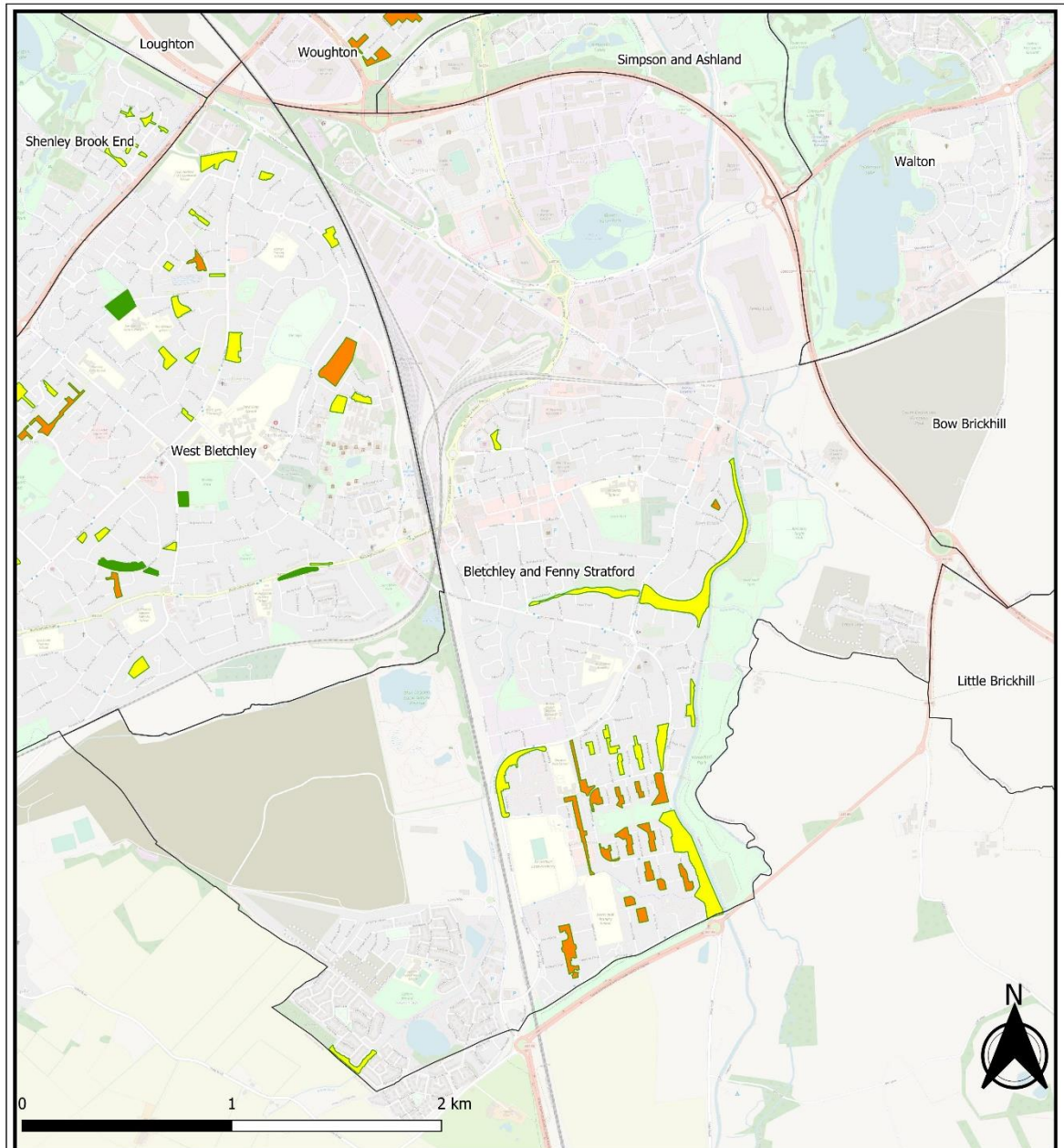
■ 2.6 - 3.59

■ 3.6 - 4

Annex 2 Open Spaces weighted score site visits 21-22 – Amenity Greenspace



Annex 2 Open Spaces weighted score site visits 21-22 – Amenity Greenspace



**Amenity Green Space - Weighted Scoring**

Map data copyrighted OpenStreetMap contributors and available from <https://www.openstreetmap.org>  
 Scale - Dynamic  
 Print Size - A3  
 Date - 16.11.2022  
 Author - Oliver Bigaignon  
 Department - Planning (Dev Plans)  
 Map Version - V1

□ Parish Boundaries

Amenity Green Space - Weighted Score (traffic light)

□ Not Surveyed / Site to be developed

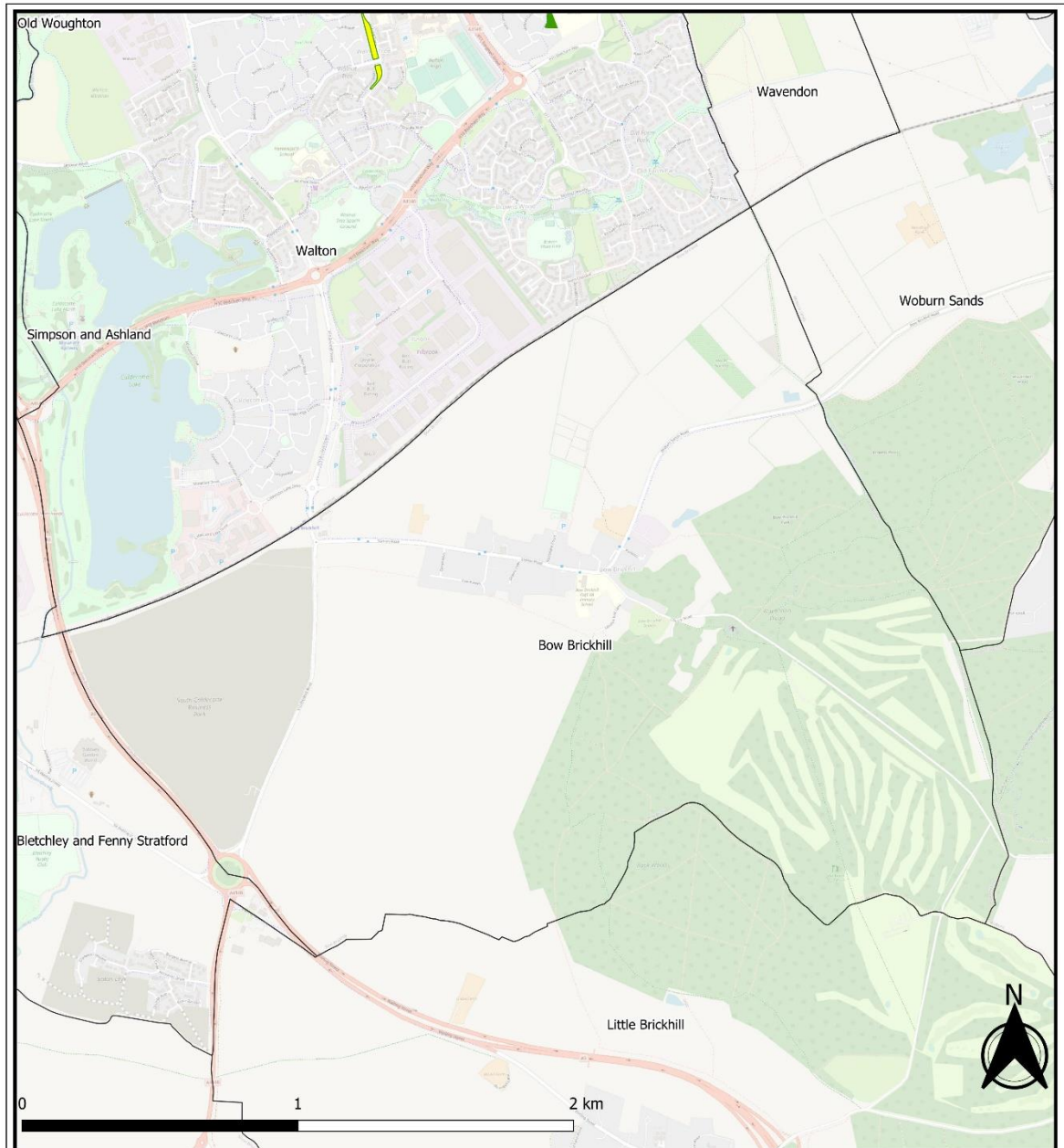
■ 1 - 1.59

■ 1.6 - 2.59

■ 2.6 - 3.59

■ 3.6 - 4

Annex 2 Open Spaces weighted score site visits 21-22 – Amenity Greenspace



**Amenity Green Space - Weighted Scoring**

Map data copyrighted OpenStreetMap contributors and available from <https://www.openstreetmap.org>  
 Scale - Dynamic  
 Print Size - A3  
 Date - 16.11.2022  
 Author - Oliver Bigaignon  
 Department - Planning (Dev Plans)  
 Map Version - V1

□ Parish Boundaries

Amenity Green Space - Weighted Score (traffic light)

□ Not Surveyed / Site to be developed

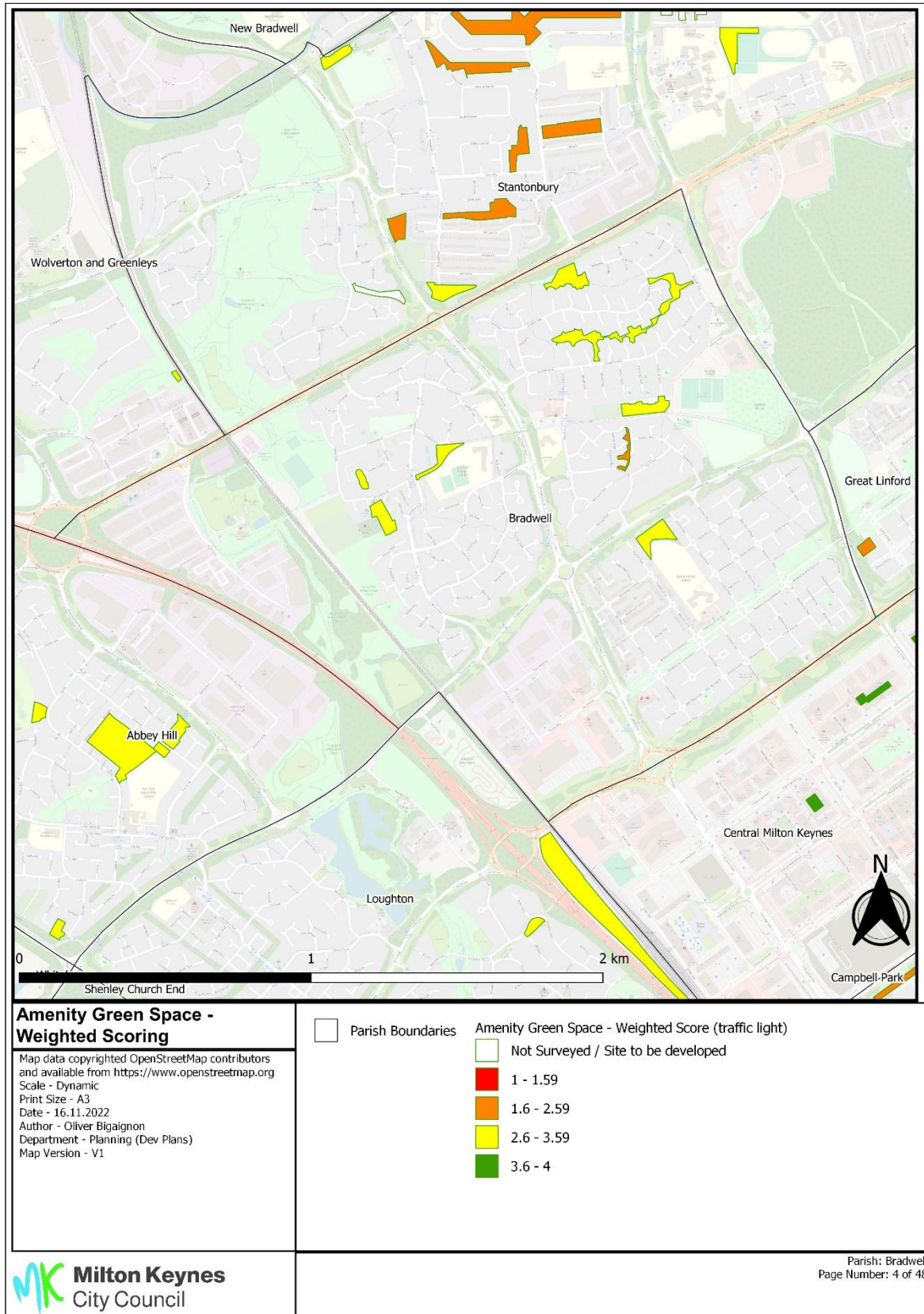
■ 1 - 1.59

■ 1.6 - 2.59

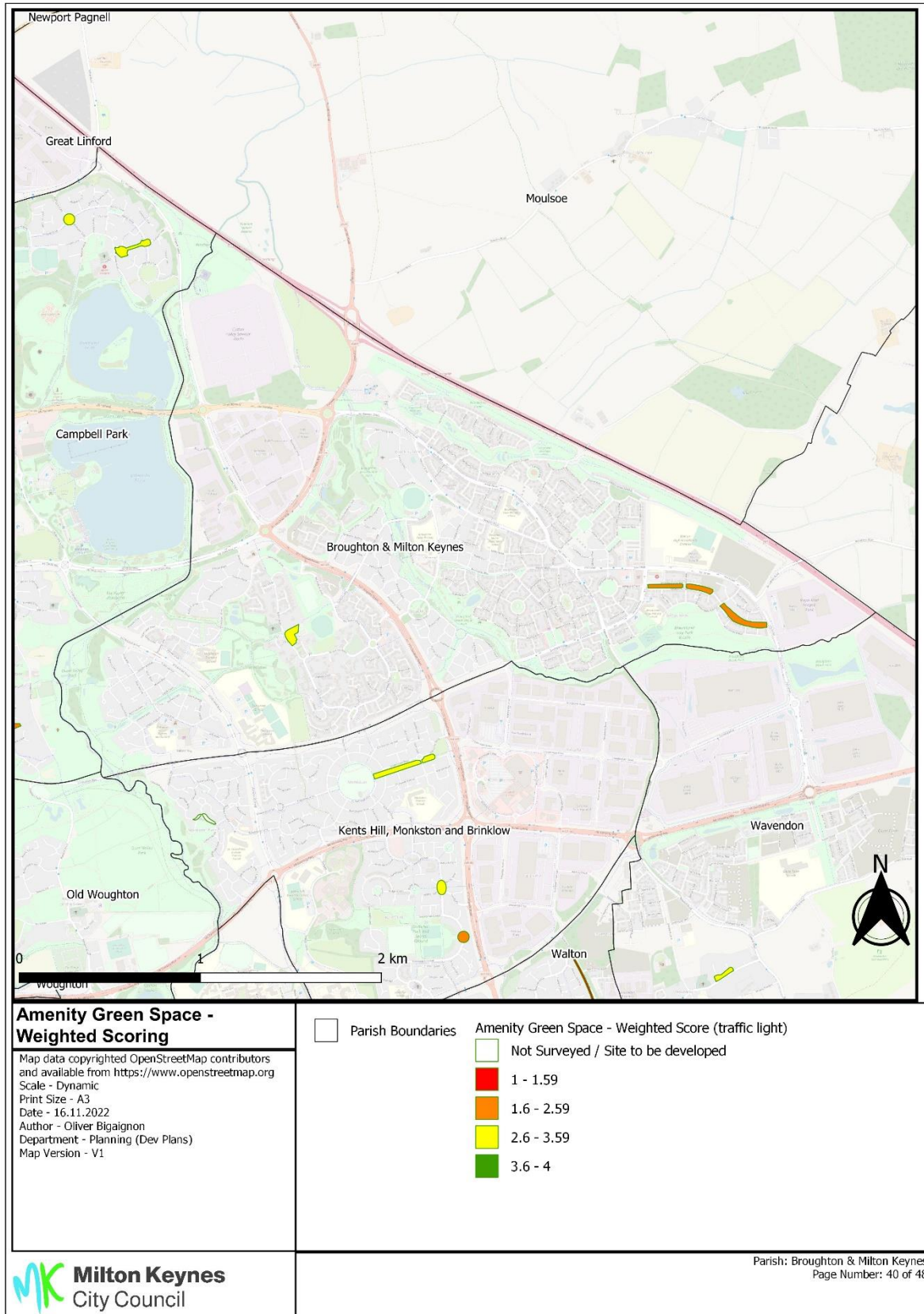
■ 2.6 - 3.59

■ 3.6 - 4

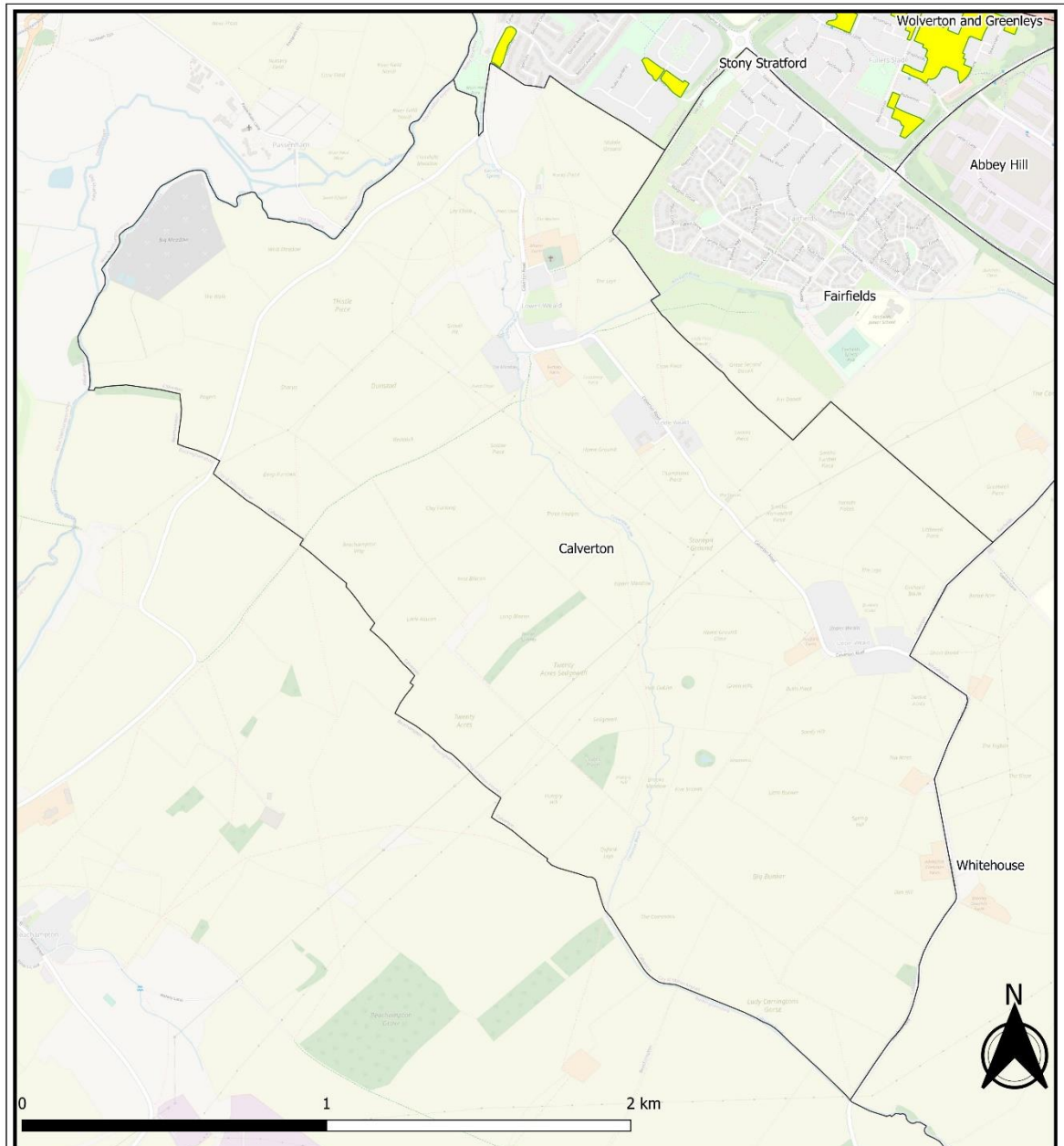
Annex 2 Open Spaces weighted score site visits 21-22 – Amenity Greenspace



Annex 2 Open Spaces weighted score site visits 21-22 – Amenity Greenspace



Annex 2 Open Spaces weighted score site visits 21-22 – Amenity Greenspace



**Amenity Green Space - Weighted Scoring**

Map data copyrighted OpenStreetMap contributors and available from <https://www.openstreetmap.org>  
 Scale - Dynamic  
 Print Size - A3  
 Date - 16.11.2022  
 Author - Oliver Bigaignon  
 Department - Planning (Dev Plans)  
 Map Version - V1

□ Parish Boundaries

Amenity Green Space - Weighted Score (traffic light)

□ Not Surveyed / Site to be developed

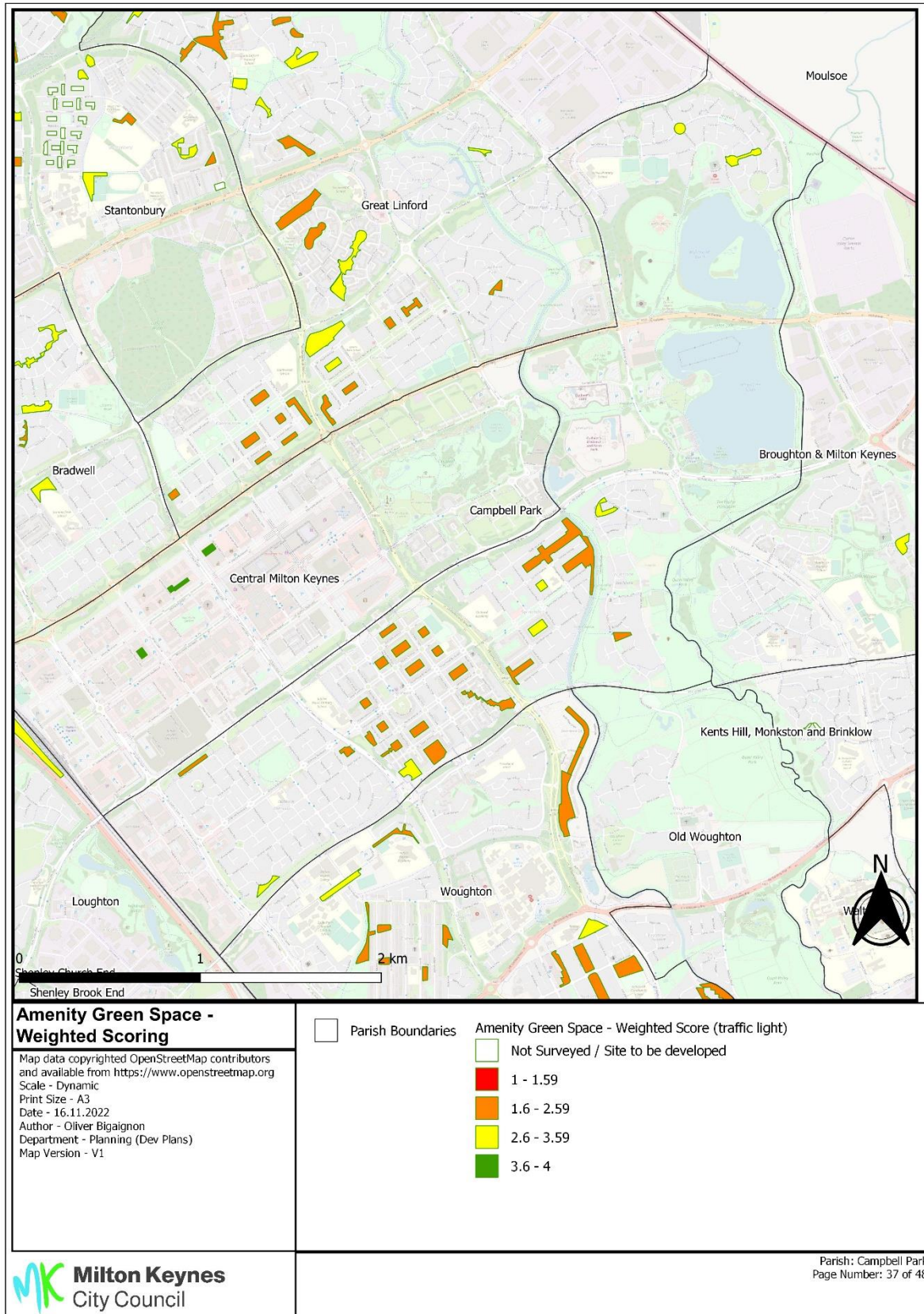
■ 1 - 1.59

■ 1.6 - 2.59

■ 2.6 - 3.59

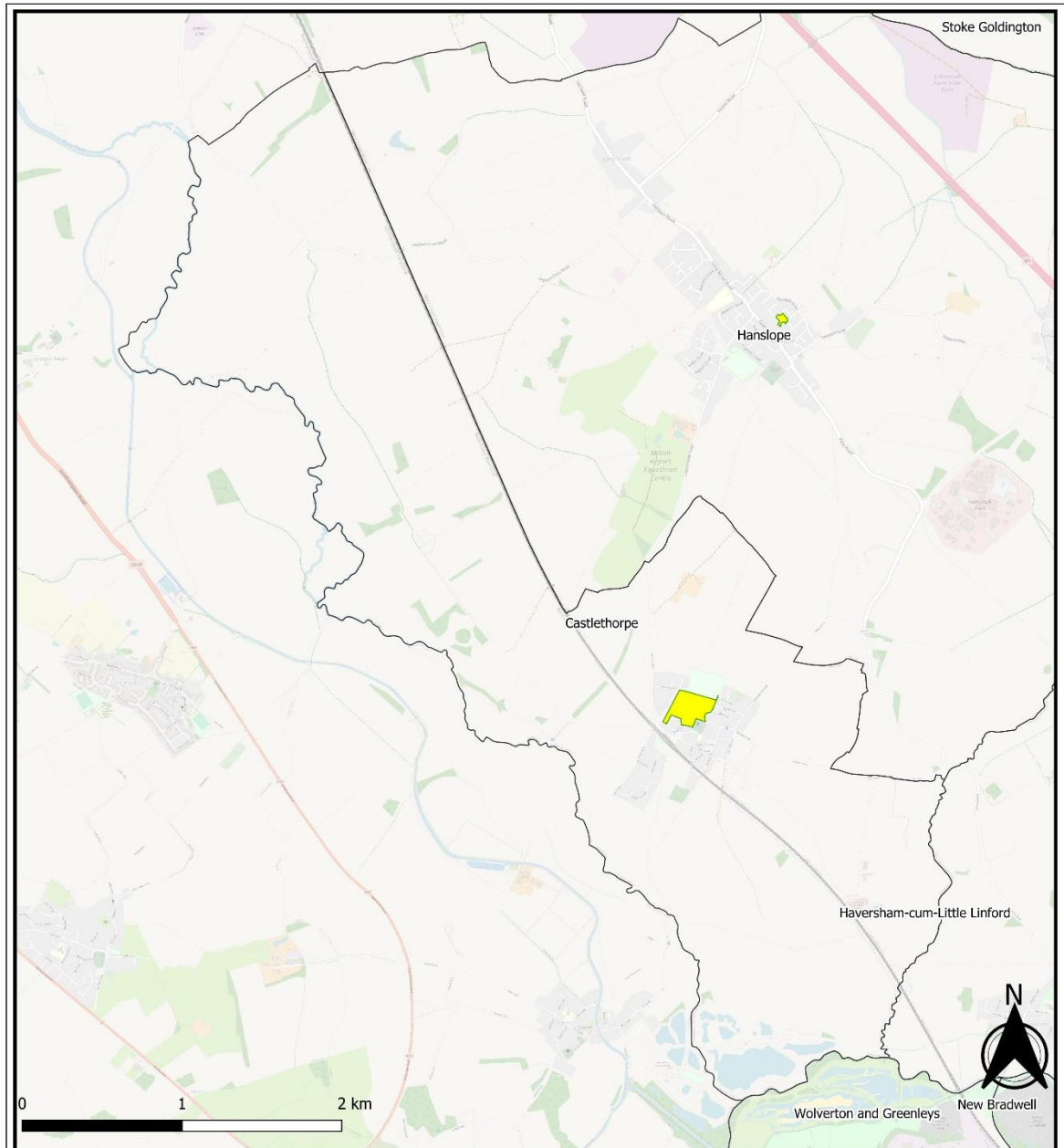
■ 3.6 - 4

Annex 2 Open Spaces weighted score site visits 21-22 – Amenity Greenspace





Annex 2 Open Spaces weighted score site visits 21-22 – Amenity Greenspace





**Amenity Green Space - Weighted Scoring**


Map data copyrighted OpenStreetMap contributors and available from <https://www.openstreetmap.org>  
 Scale - Dynamic  
 Print Size - A3  
 Date - 16.11.2022  
 Author - Oliver Bigaignon  
 Department - Planning (Dev Plans)  
 Map Version - V1

 Parish Boundaries

Amenity Green Space - Weighted Score (traffic light)

 Not Surveyed / Site to be developed

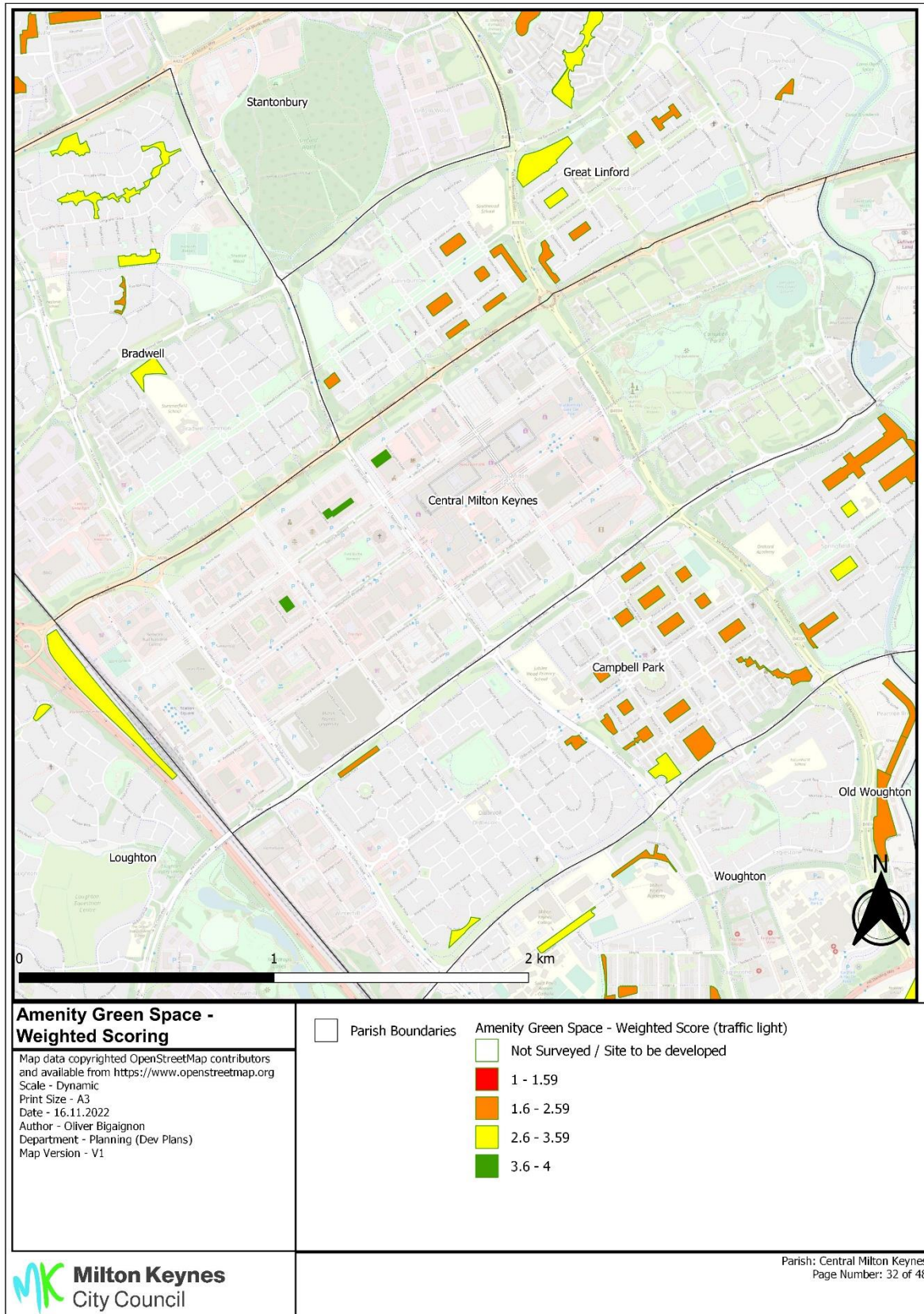
 1 - 1.59

 1.6 - 2.59

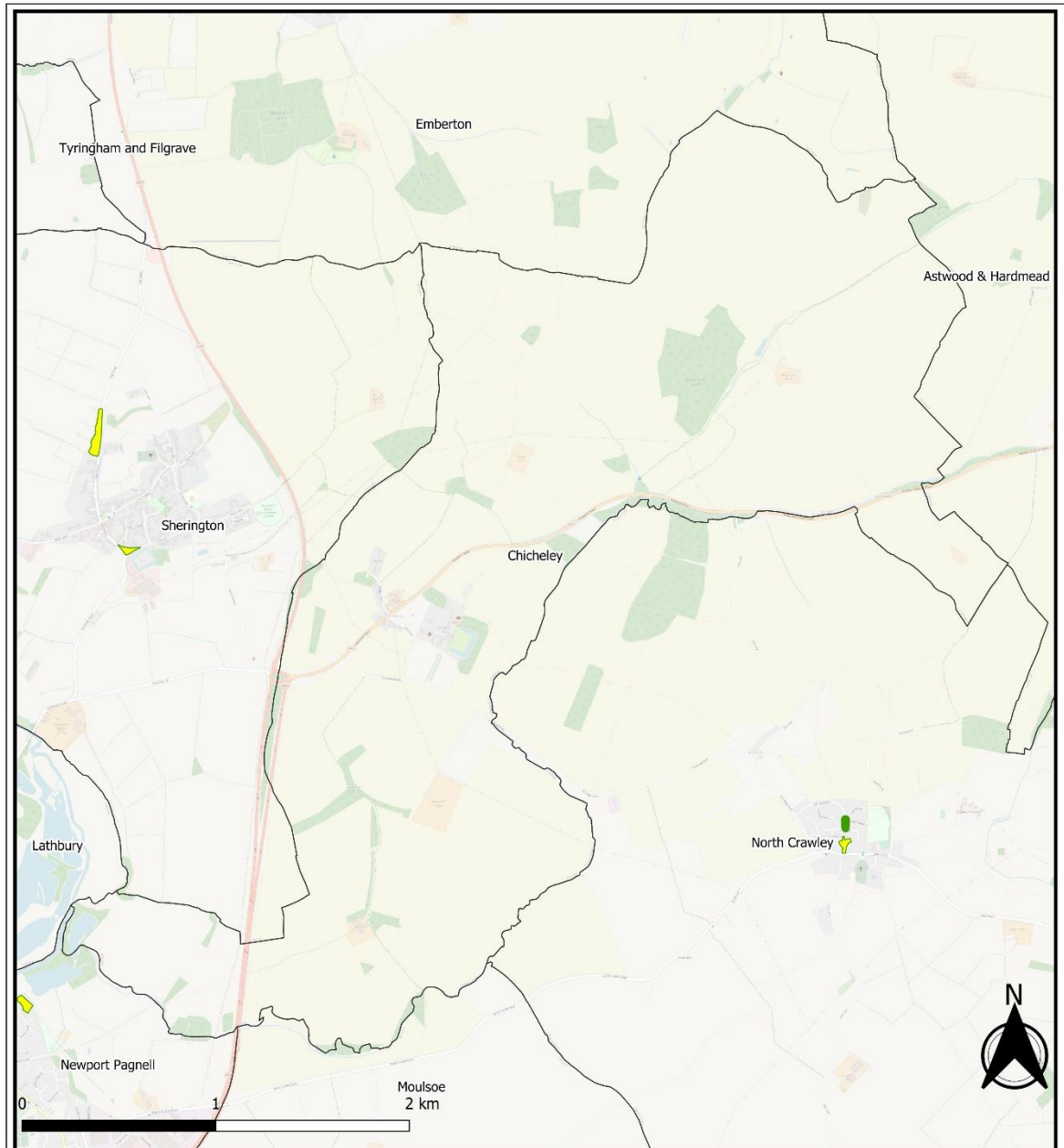
 2.6 - 3.59

 3.6 - 4

Annex 2 Open Spaces weighted score site visits 21-22 – Amenity Greenspace



Annex 2 Open Spaces weighted score site visits 21-22 – Amenity Greenspace



**Amenity Green Space - Weighted Scoring**

Map data copyrighted OpenStreetMap contributors and available from <https://www.openstreetmap.org>  
 Scale - Dynamic  
 Print Size - A3  
 Date - 16.11.2022  
 Author - Oliver Bigaignon  
 Department - Planning (Dev Plans)  
 Map Version - V1

□ Parish Boundaries

Amenity Green Space - Weighted Score (traffic light)

□ Not Surveyed / Site to be developed

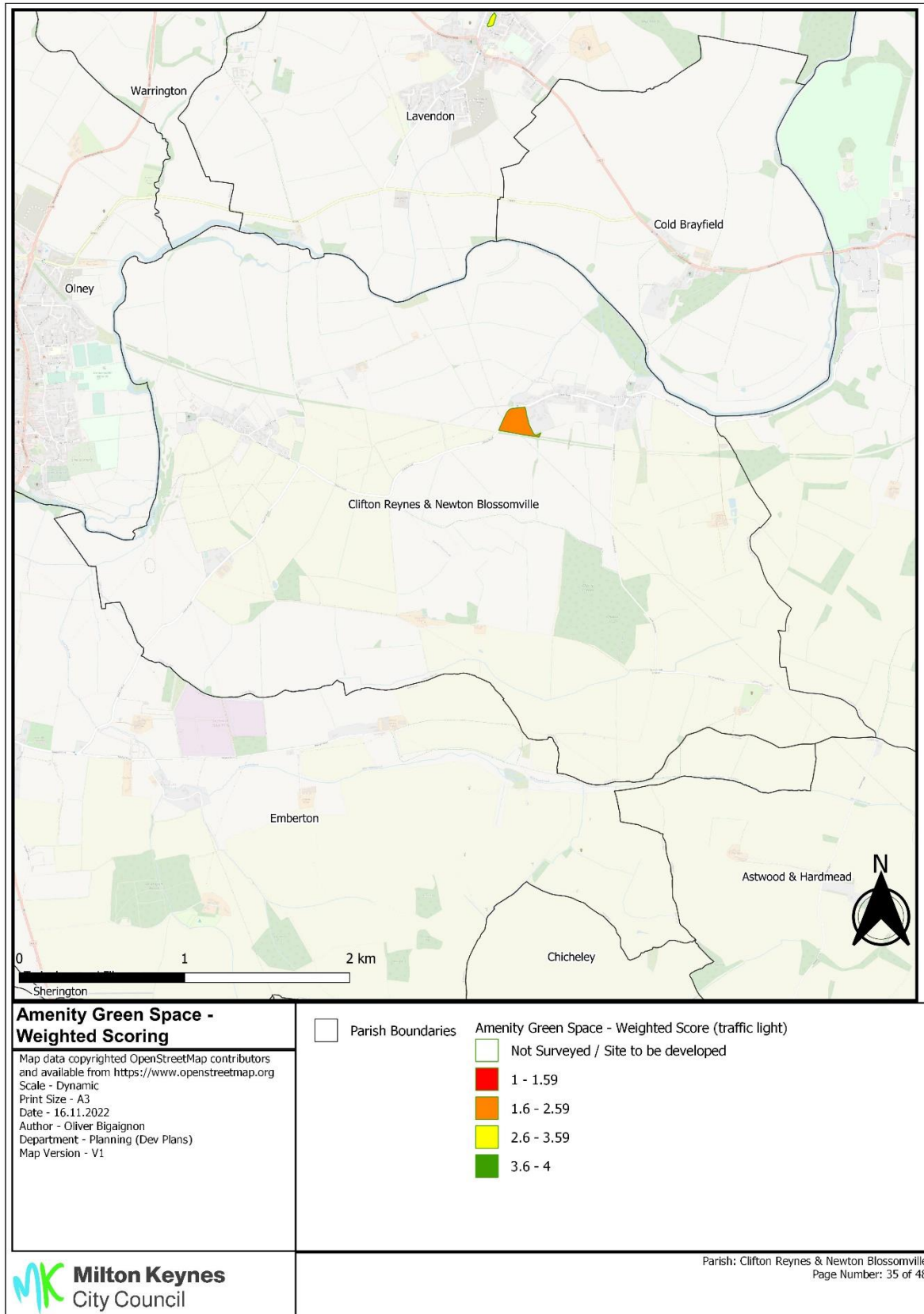
■ 1 - 1.59

■ 1.6 - 2.59

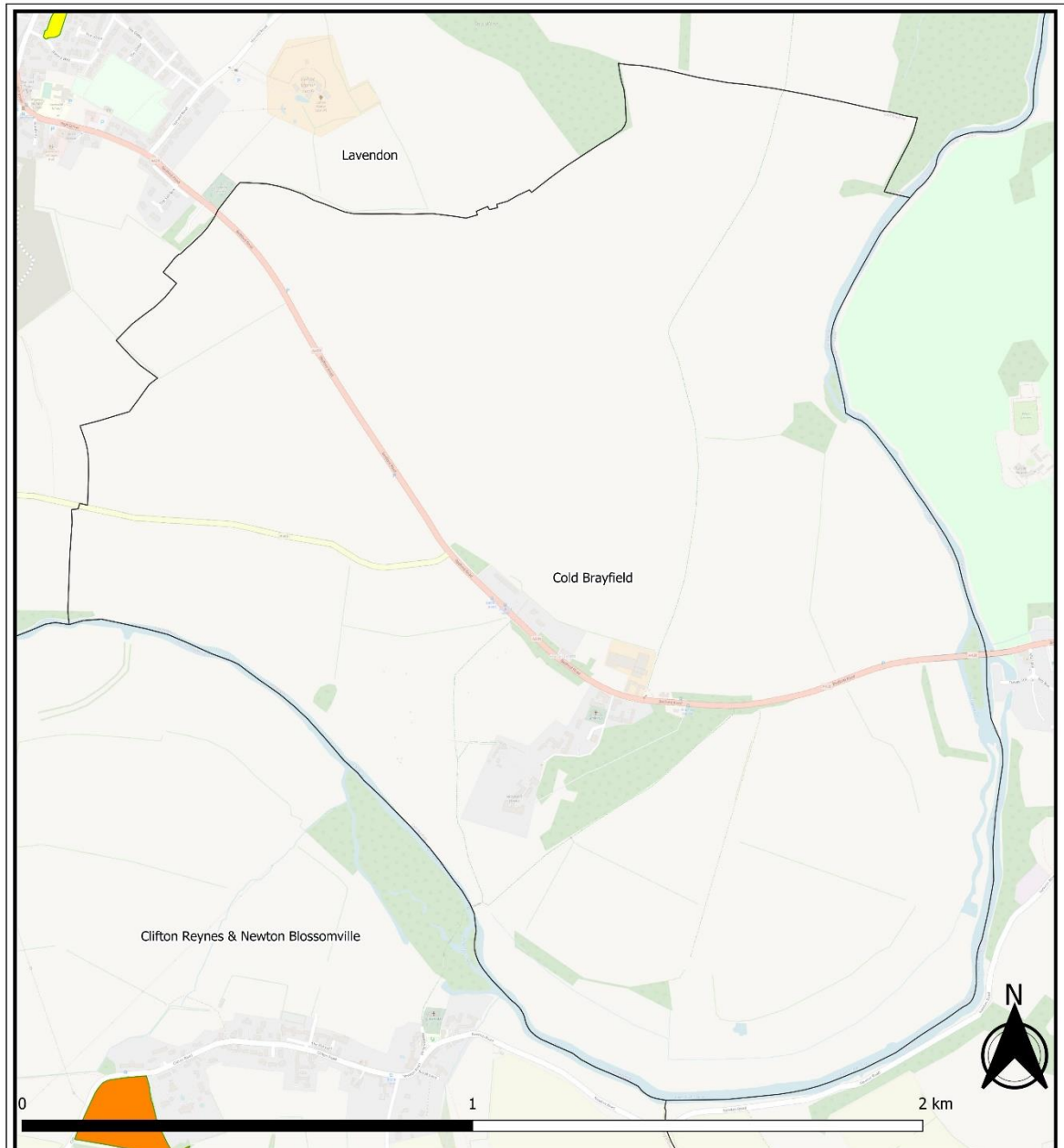
■ 2.6 - 3.59

■ 3.6 - 4

Annex 2 Open Spaces weighted score site visits 21-22 – Amenity Greenspace



Annex 2 Open Spaces weighted score site visits 21-22 – Amenity Greenspace



**Amenity Green Space - Weighted Scoring**

Map data copyrighted OpenStreetMap contributors and available from <https://www.openstreetmap.org>  
 Scale - Dynamic  
 Print Size - A3  
 Date - 16.11.2022  
 Author - Oliver Bigaignon  
 Department - Planning (Dev Plans)  
 Map Version - V1

□ Parish Boundaries

Amenity Green Space - Weighted Score (traffic light)

□ Not Surveyed / Site to be developed

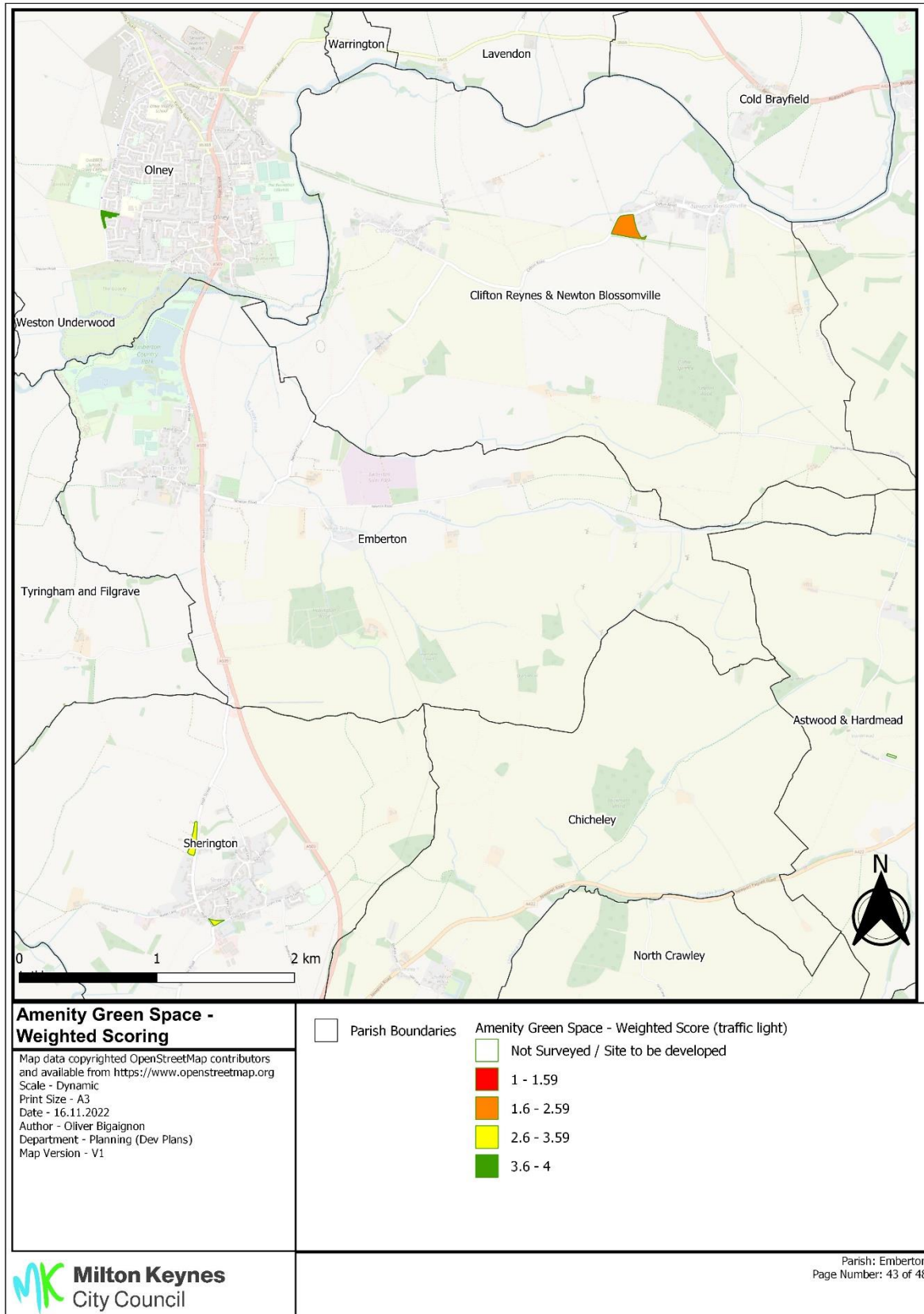
■ 1 - 1.59

■ 1.6 - 2.59

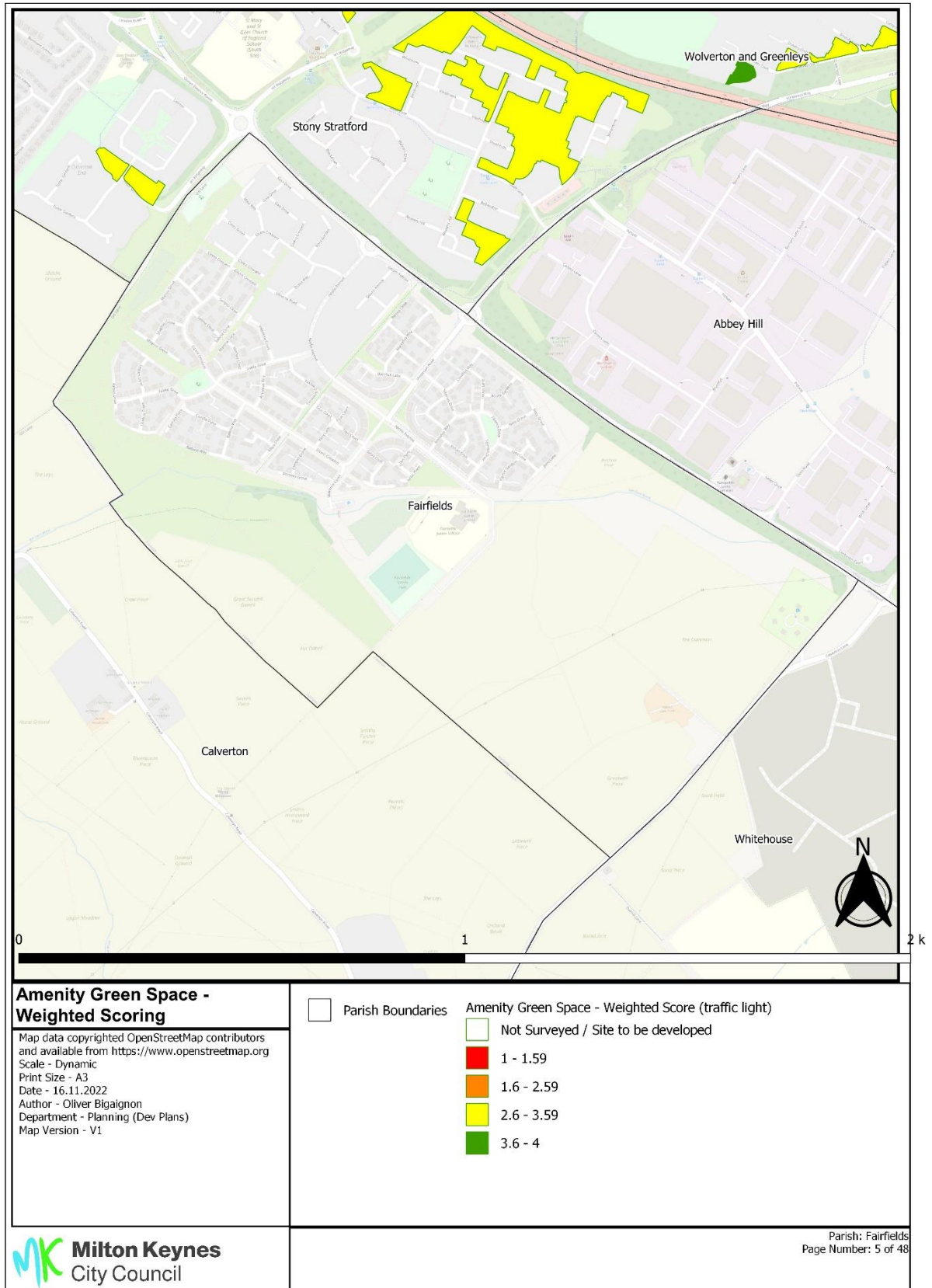
■ 2.6 - 3.59

■ 3.6 - 4

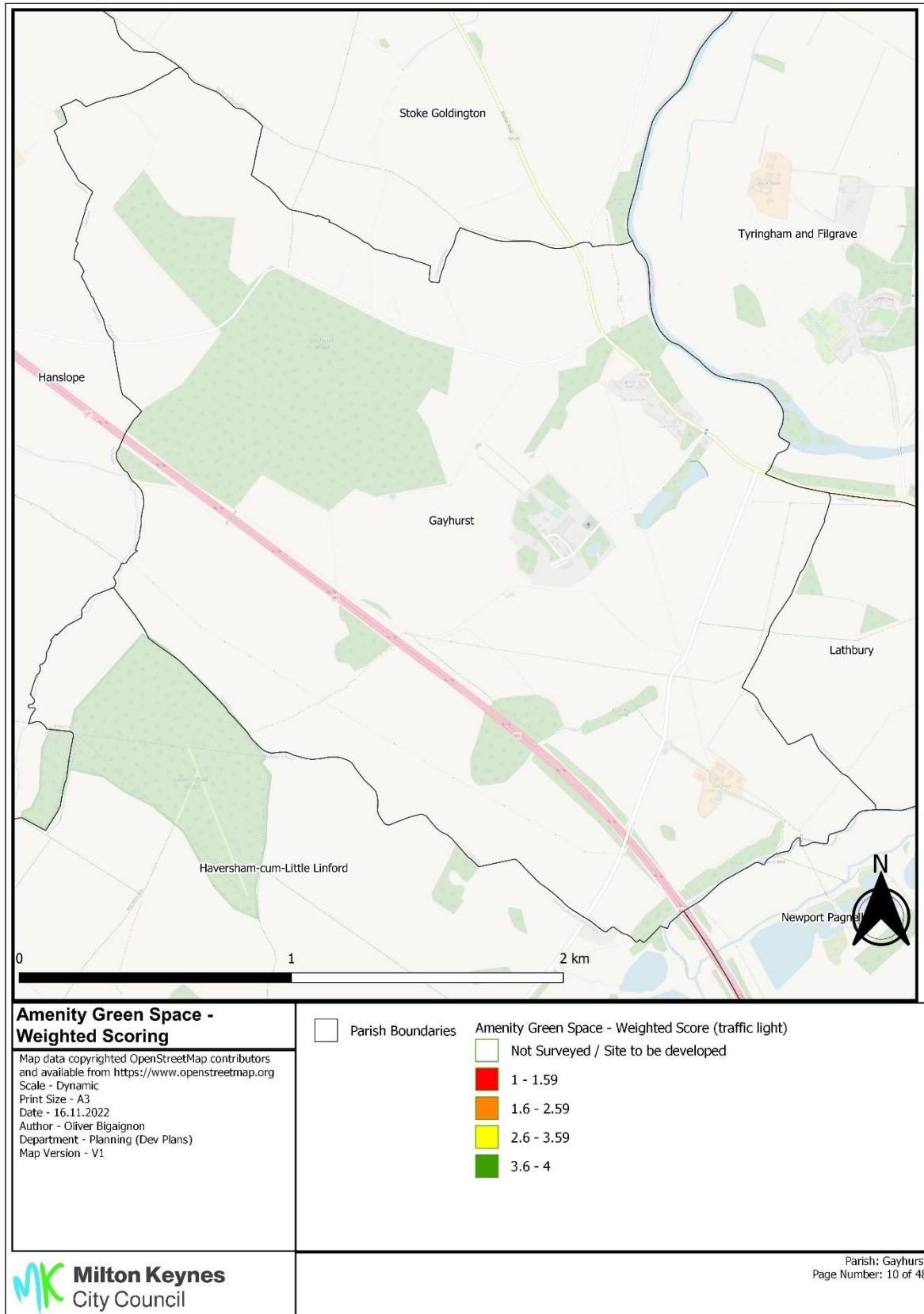
Annex 2 Open Spaces weighted score site visits 21-22 – Amenity Greenspace



Annex 2 Open Spaces weighted score site visits 21-22 – Amenity Greenspace

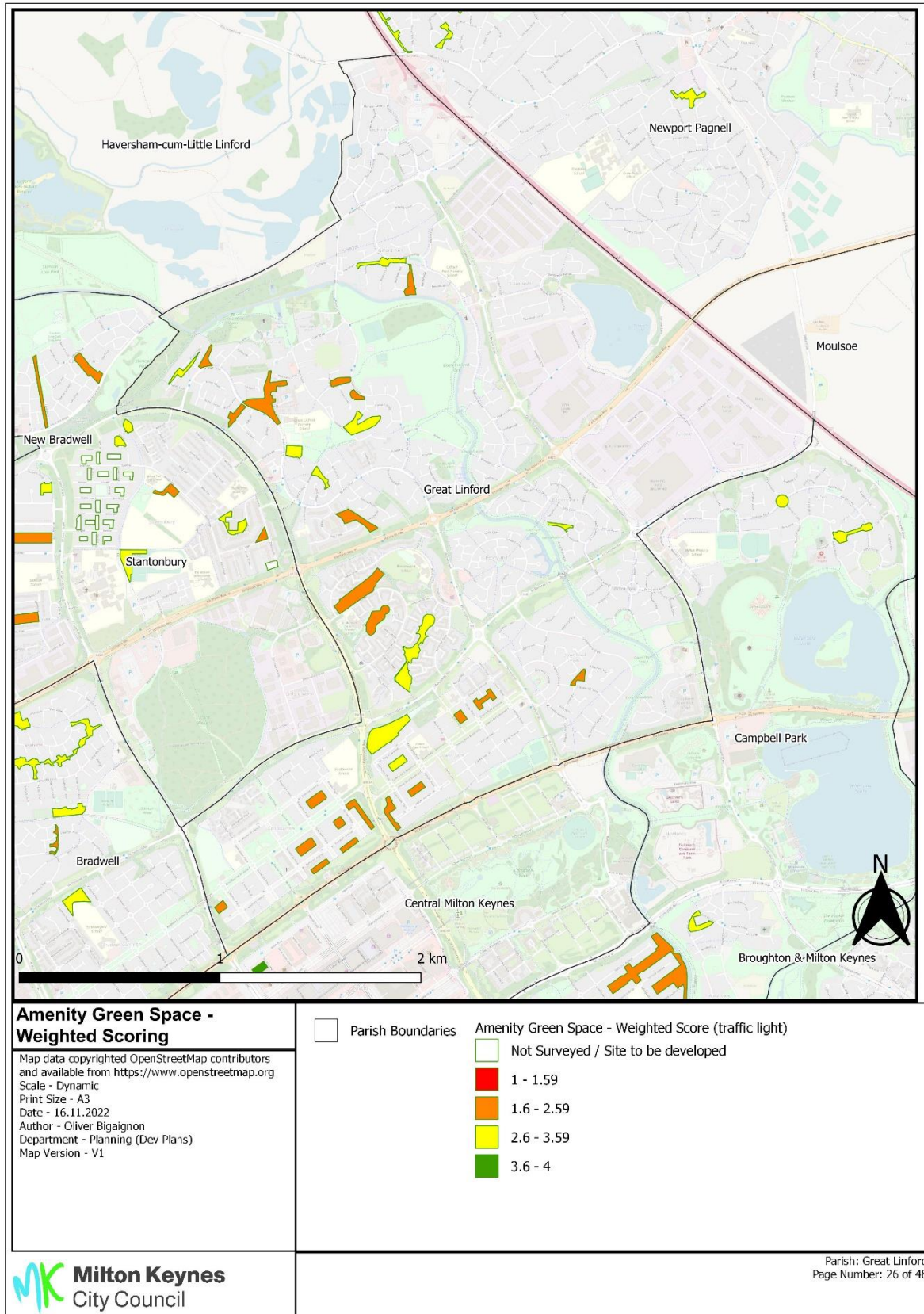


Annex 2 Open Spaces weighted score site visits 21-22 – Amenity Greenspace

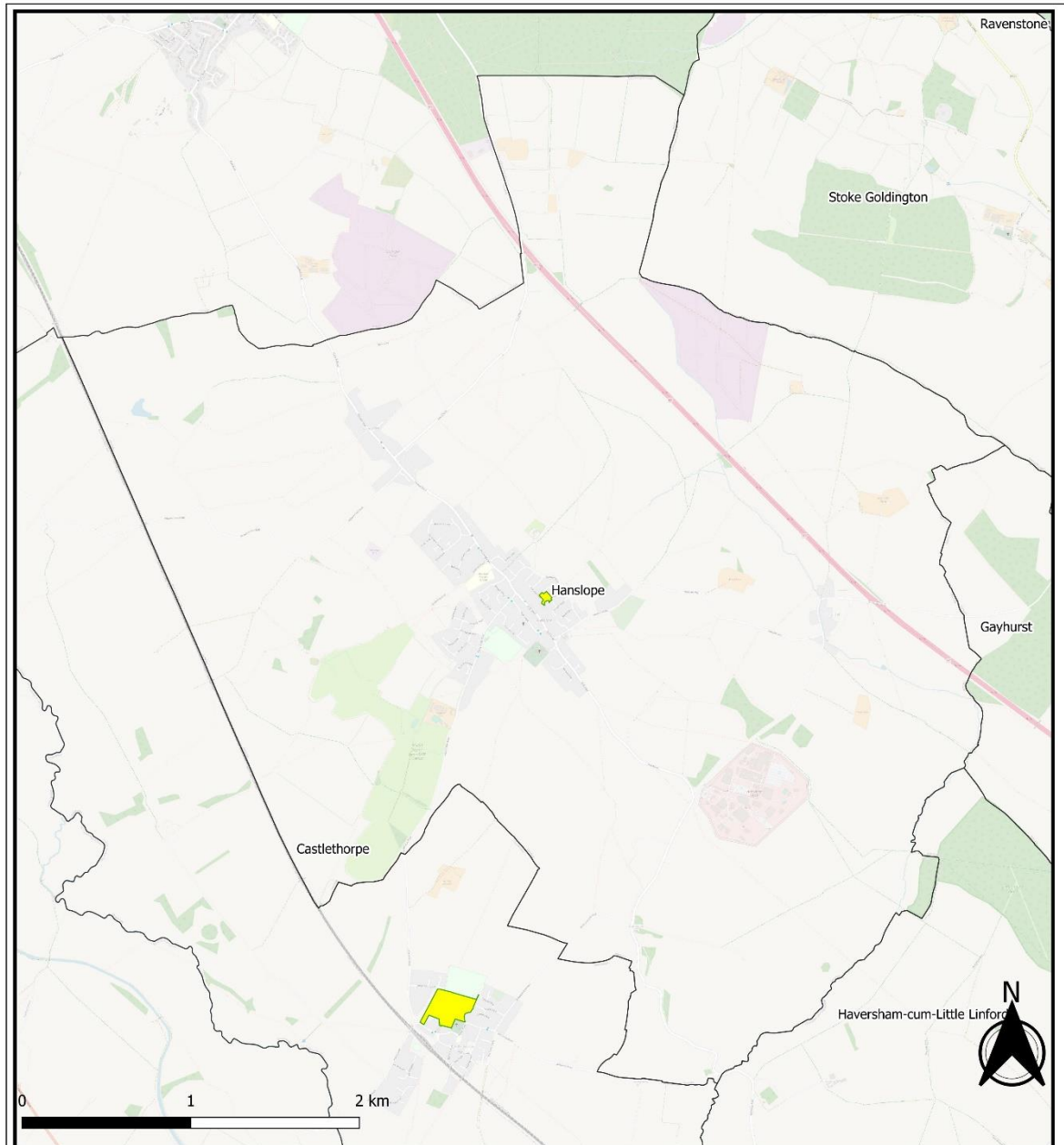




Annex 2 Open Spaces weighted score site visits 21-22 – Amenity Greenspace



Annex 2 Open Spaces weighted score site visits 21-22 – Amenity Greenspace



**Amenity Green Space - Weighted Scoring**

Map data copyrighted OpenStreetMap contributors and available from <https://www.openstreetmap.org>  
 Scale - Dynamic  
 Print Size - A3  
 Date - 16.11.2022  
 Author - Oliver Bigaignon  
 Department - Planning (Dev Plans)  
 Map Version - V1

□ Parish Boundaries

Amenity Green Space - Weighted Score (traffic light)

□ Not Surveyed / Site to be developed

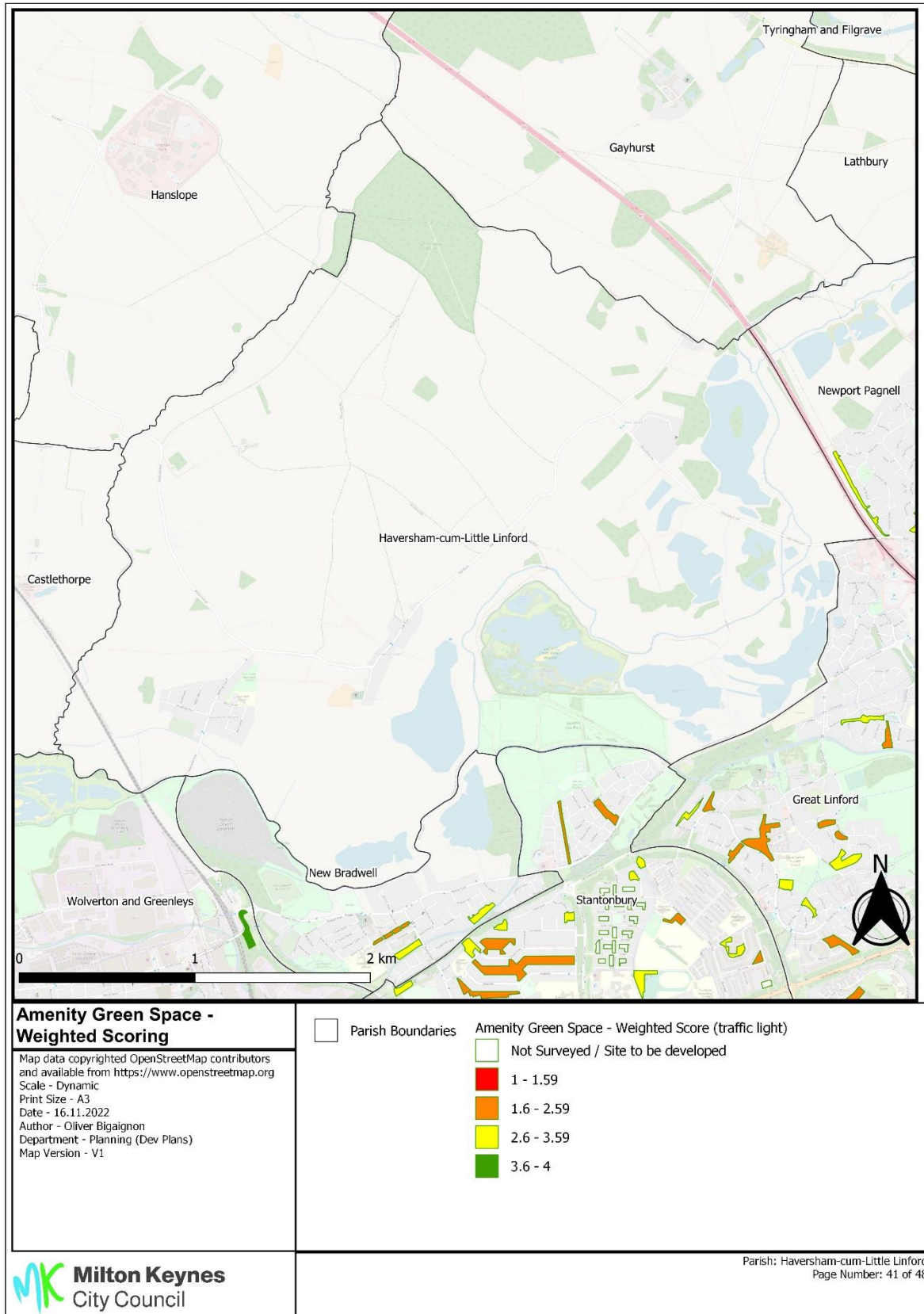
■ 1 - 1.59

■ 1.6 - 2.59

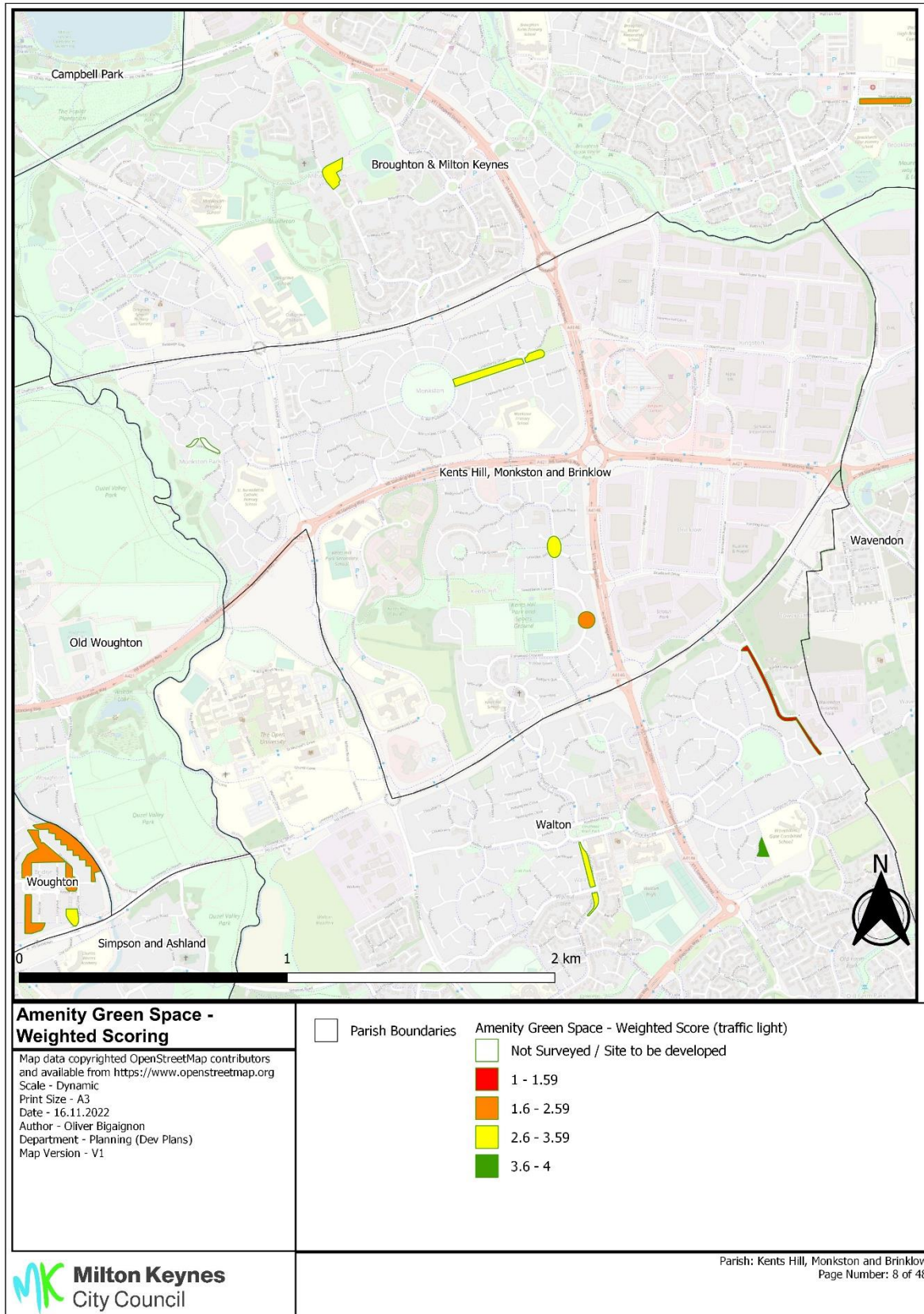
■ 2.6 - 3.59

■ 3.6 - 4

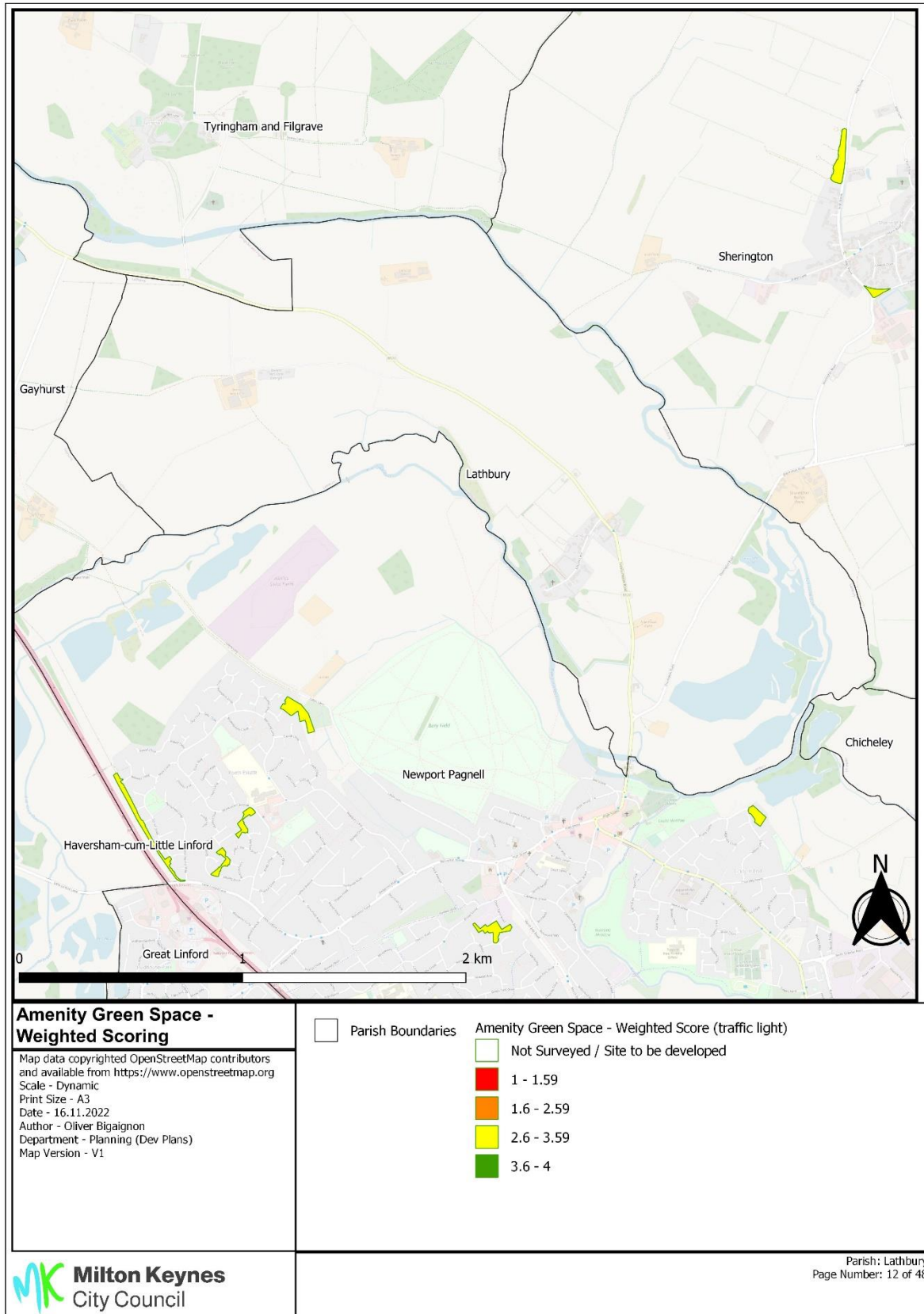
Annex 2 Open Spaces weighted score site visits 21-22 – Amenity Greenspace



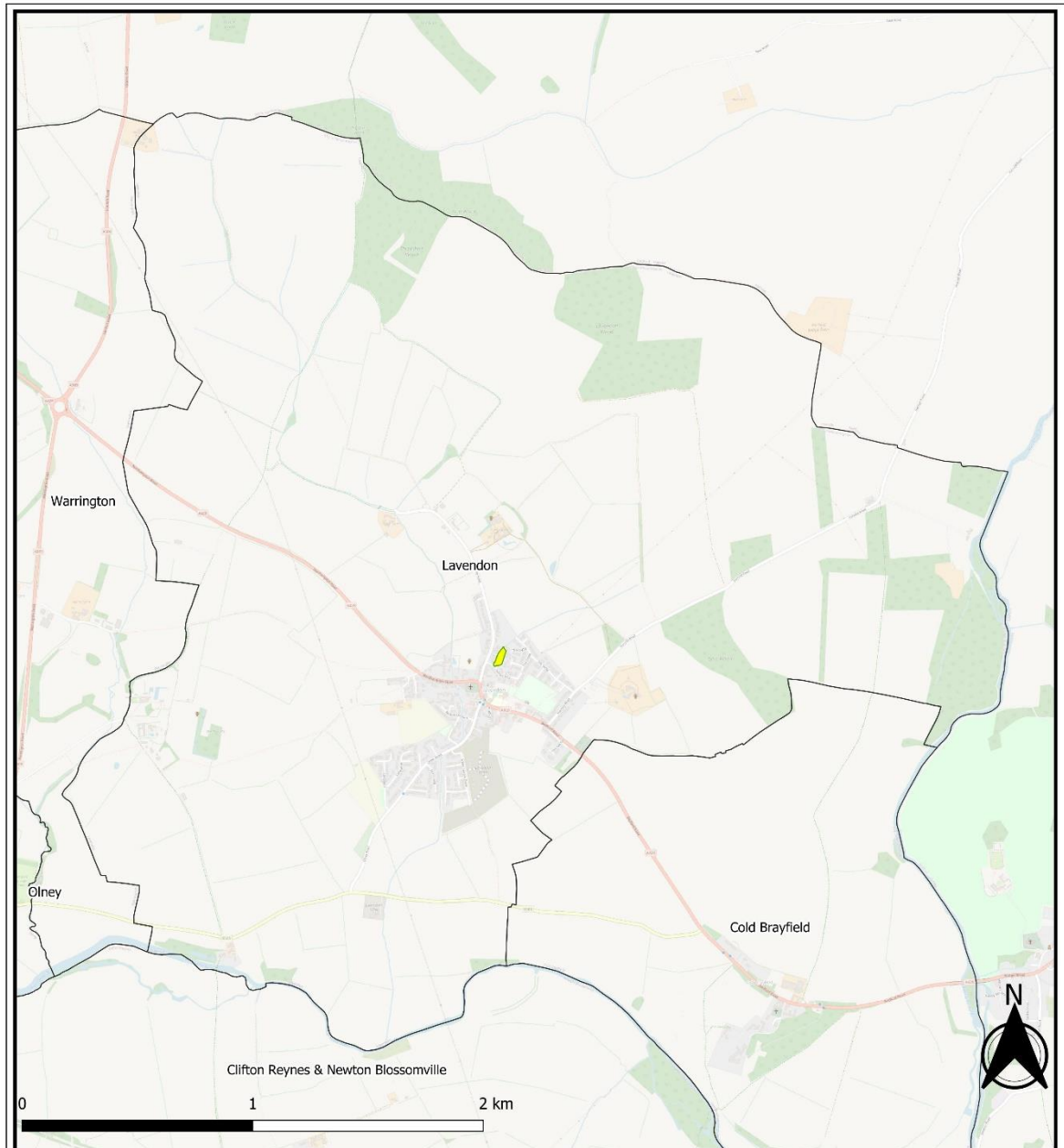
Annex 2 Open Spaces weighted score site visits 21-22 – Amenity Greenspace



Annex 2 Open Spaces weighted score site visits 21-22 – Amenity Greenspace



Annex 2 Open Spaces weighted score site visits 21-22 – Amenity Greenspace





**Amenity Green Space - Weighted Scoring**


Map data copyrighted OpenStreetMap contributors and available from <https://www.openstreetmap.org>  
 Scale - Dynamic  
 Print Size - A3  
 Date - 16.11.2022  
 Author - Oliver Bigaignon  
 Department - Planning (Dev Plans)  
 Map Version - V1


 Parish Boundaries

Amenity Green Space - Weighted Score (traffic light)

 Not Surveyed / Site to be developed

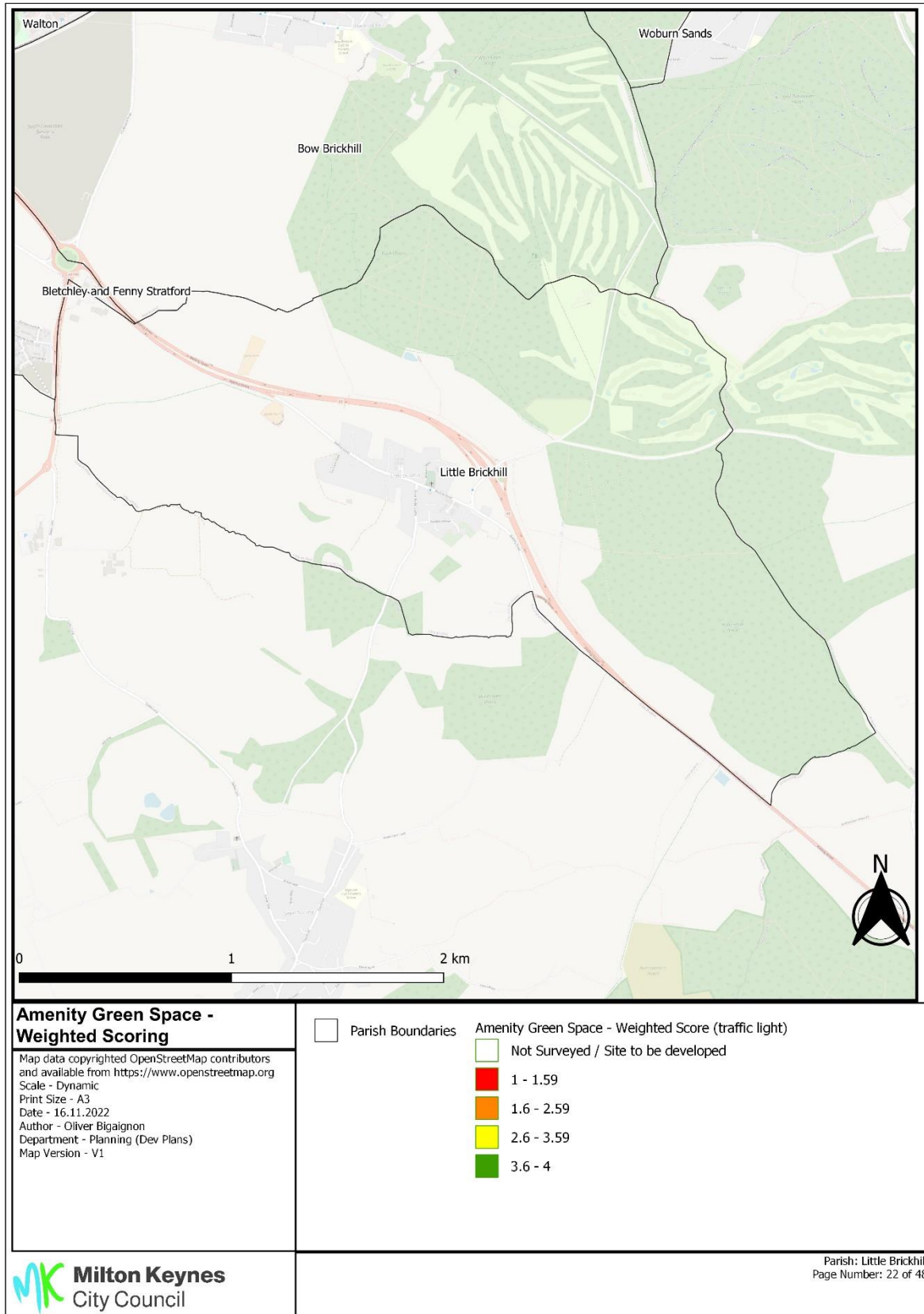
 1 - 1.59

 1.6 - 2.59

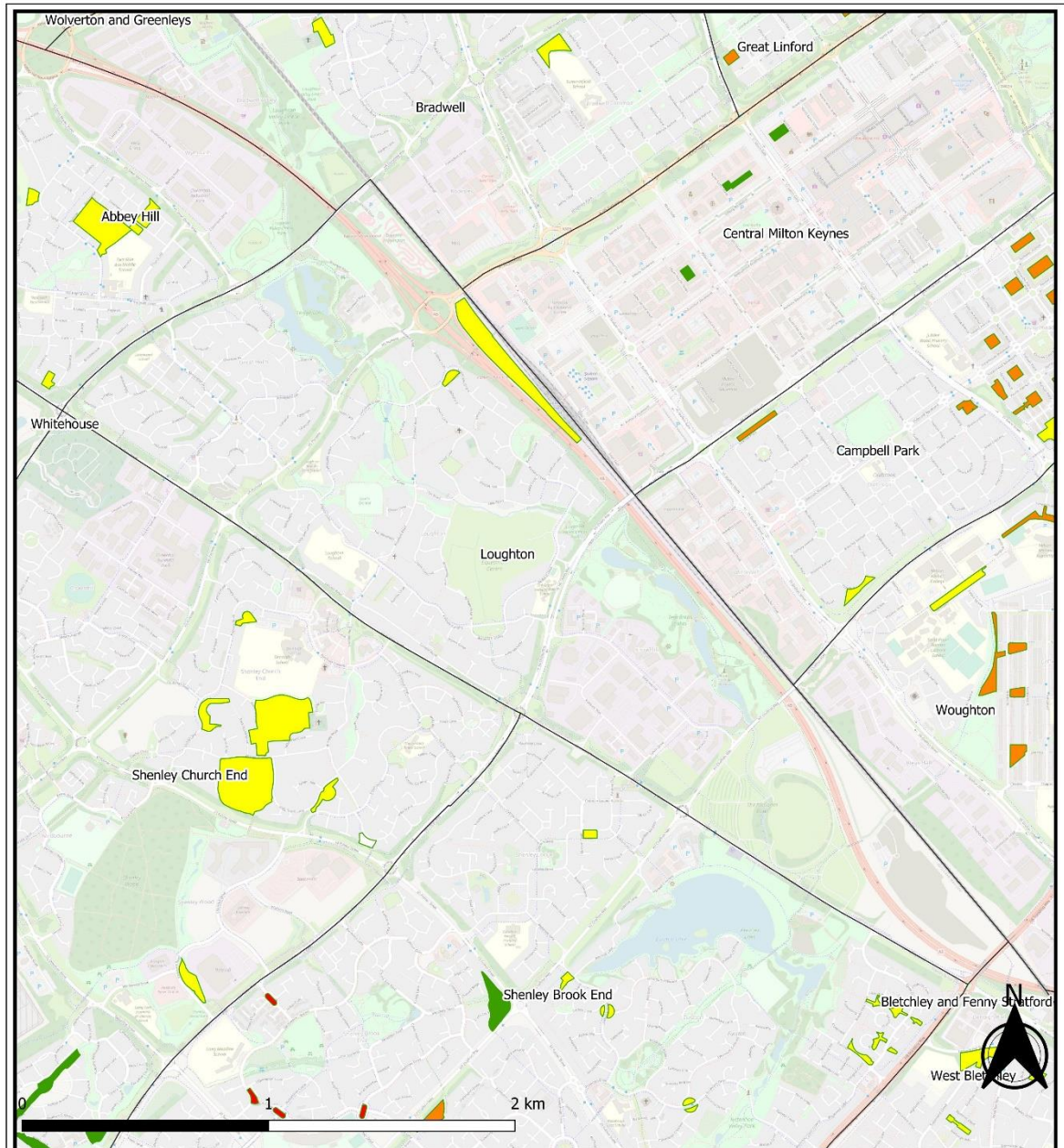
 2.6 - 3.59

 3.6 - 4

Annex 2 Open Spaces weighted score site visits 21-22 – Amenity Greenspace



Annex 2 Open Spaces weighted score site visits 21-22 – Amenity Greenspace



**Amenity Green Space - Weighted Scoring**

Map data copyrighted OpenStreetMap contributors and available from <https://www.openstreetmap.org>  
 Scale - Dynamic  
 Print Size - A3  
 Date - 16.11.2022  
 Author - Oliver Bigaignon  
 Department - Planning (Dev Plans)  
 Map Version - V1

□ Parish Boundaries

Amenity Green Space - Weighted Score (traffic light)

□ Not Surveyed / Site to be developed

■ 1 - 1.59

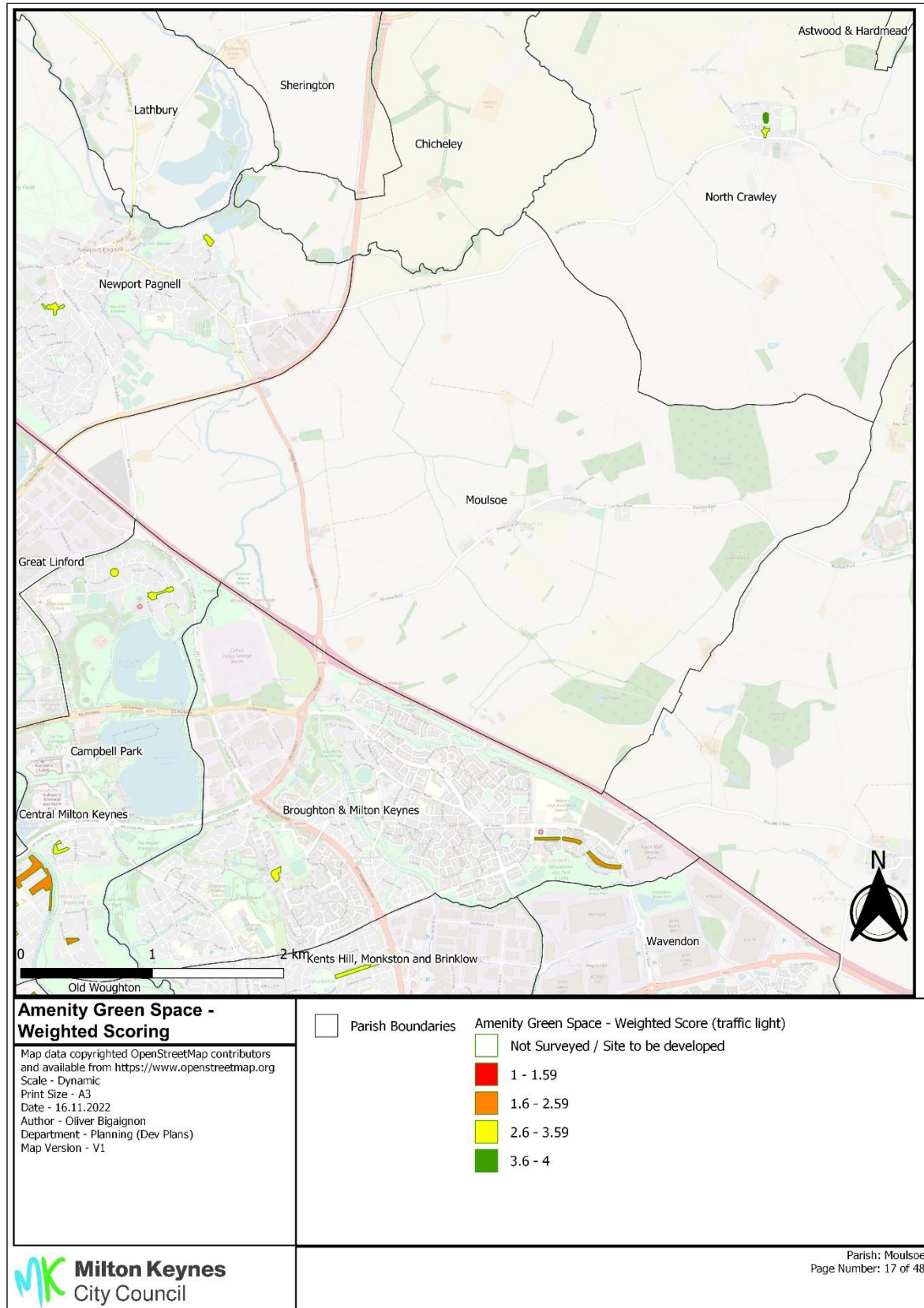
■ 1.6 - 2.59

■ 2.6 - 3.59

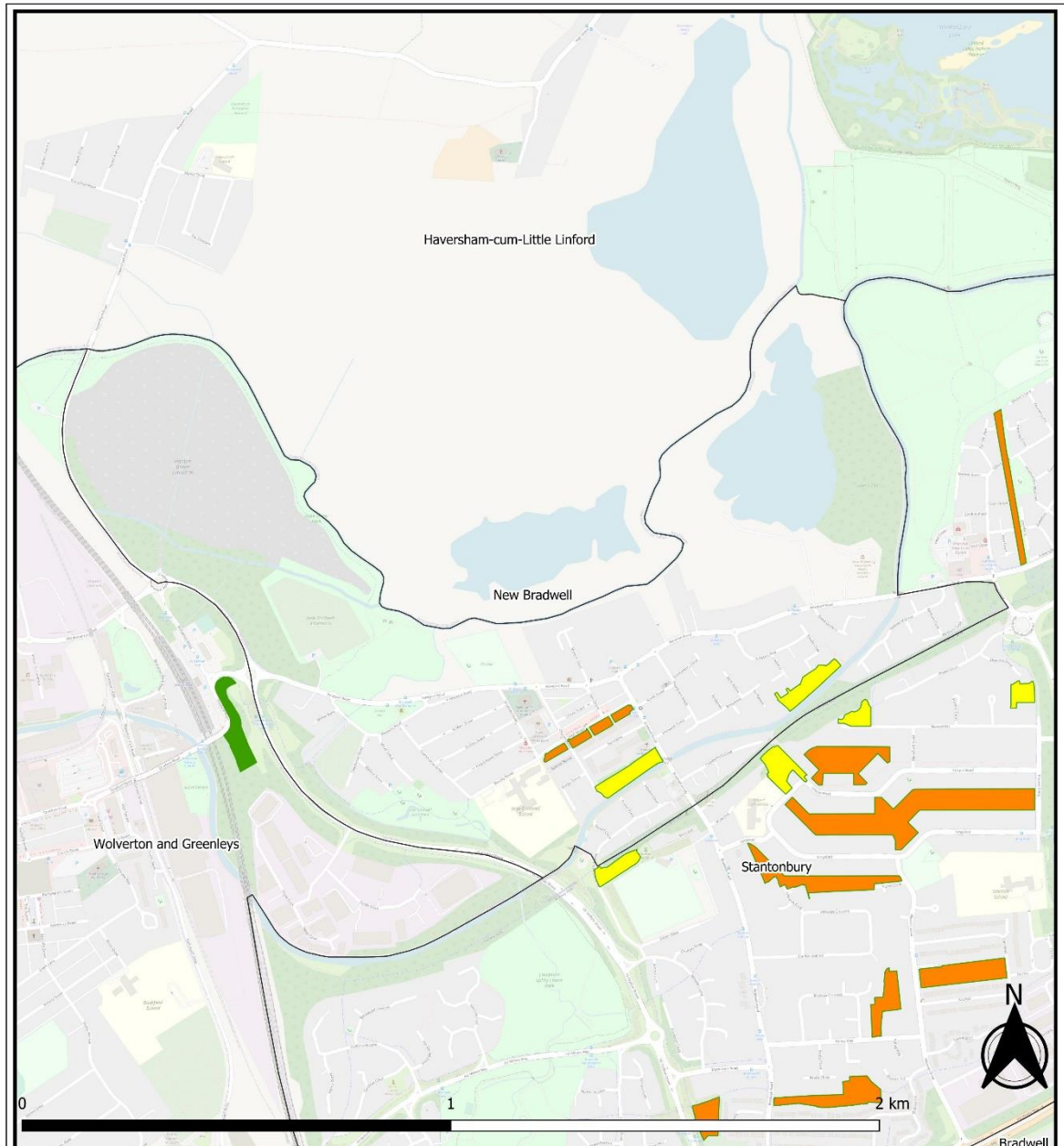
■ 3.6 - 4



Annex 2 Open Spaces weighted score site visits 21-22 – Amenity Greenspace



Annex 2 Open Spaces weighted score site visits 21-22 – Amenity Greenspace



**Amenity Green Space - Weighted Scoring**

Map data copyrighted OpenStreetMap contributors and available from <https://www.openstreetmap.org>  
 Scale - Dynamic  
 Print Size - A3  
 Date - 16.11.2022  
 Author - Oliver Bigaignon  
 Department - Planning (Dev Plans)  
 Map Version - V1

□ Parish Boundaries

Amenity Green Space - Weighted Score (traffic light)

□ Not Surveyed / Site to be developed

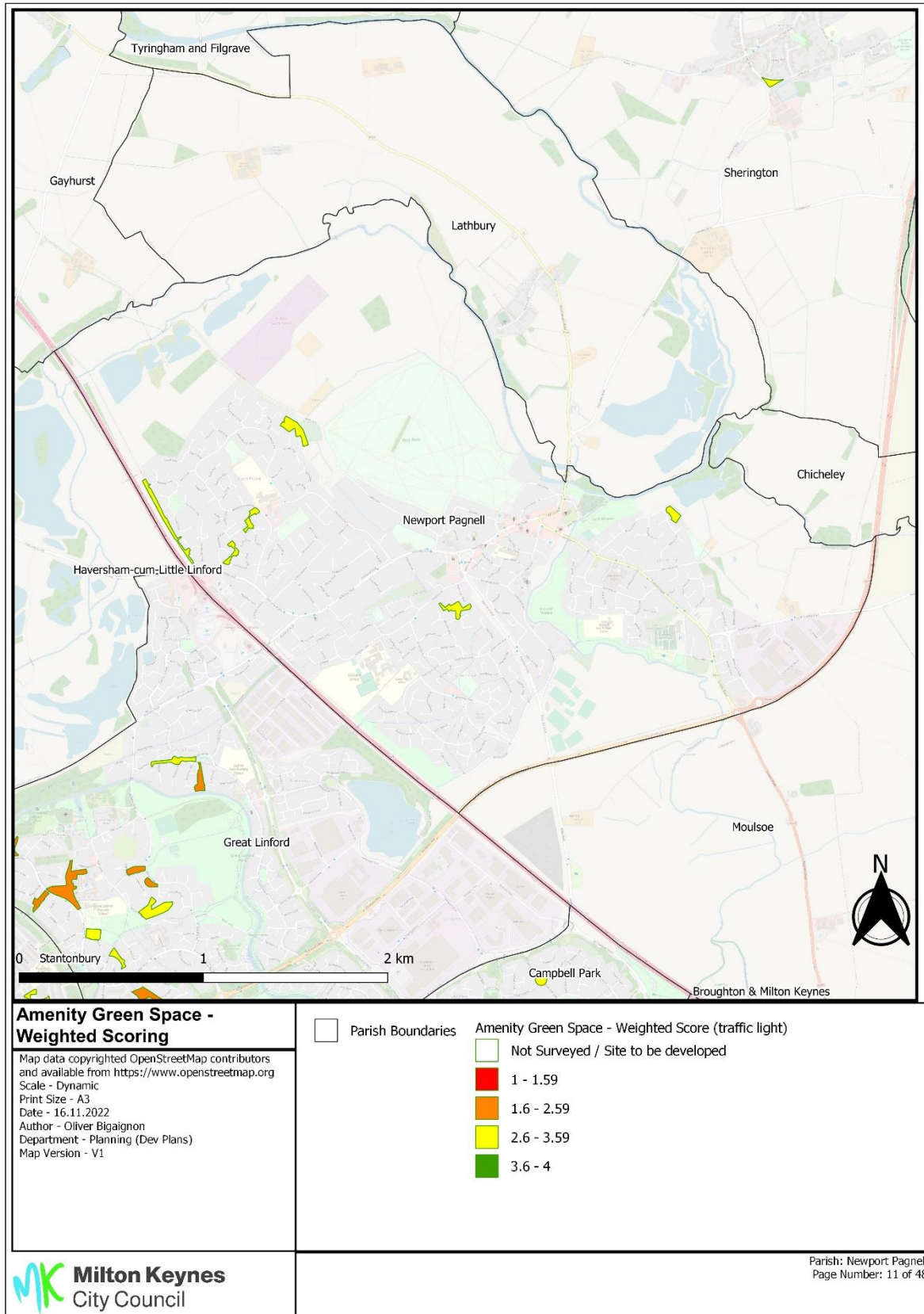
■ 1 - 1.59

■ 1.6 - 2.59

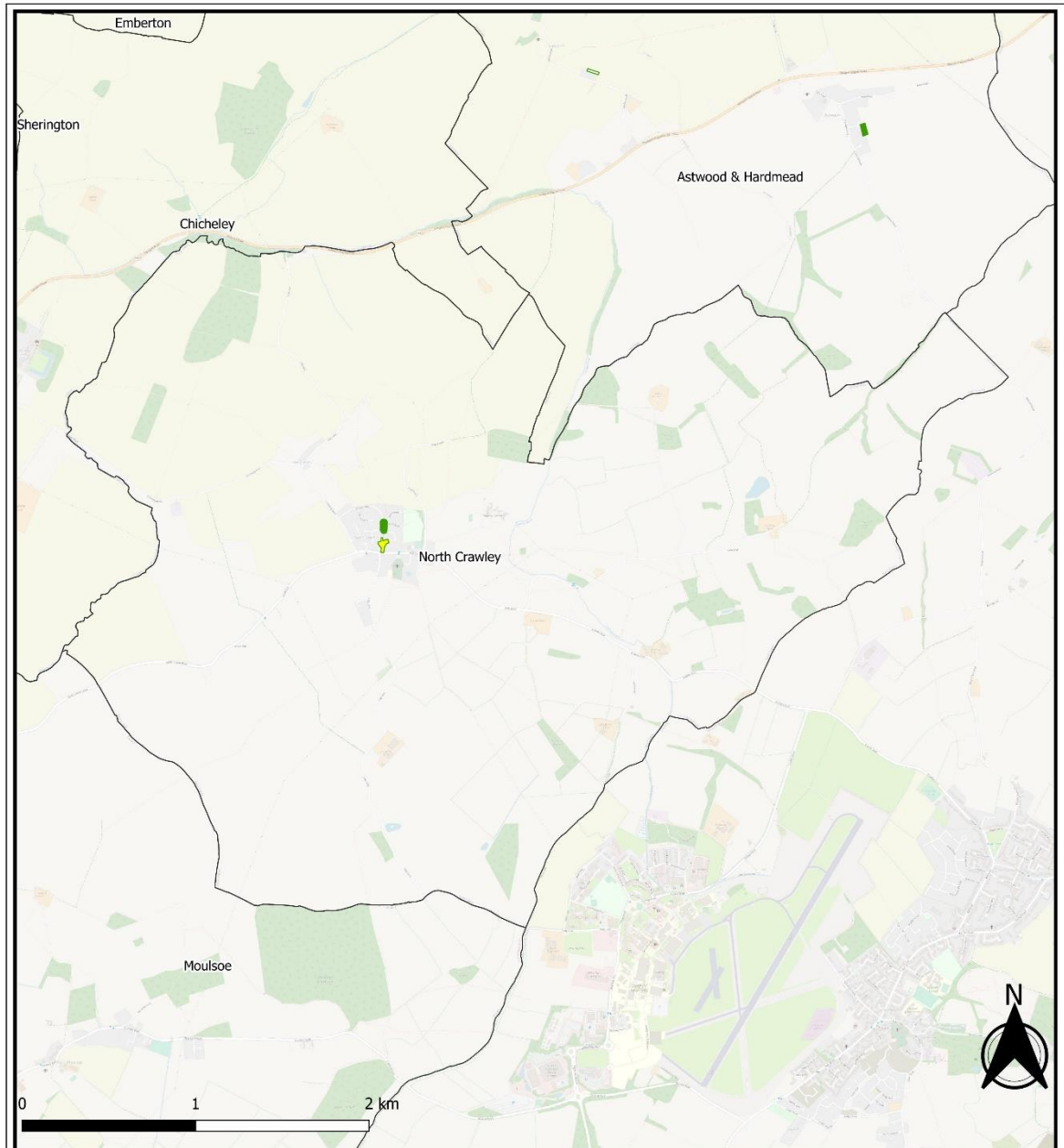
■ 2.6 - 3.59

■ 3.6 - 4

Annex 2 Open Spaces weighted score site visits 21-22 – Amenity Greenspace



Annex 2 Open Spaces weighted score site visits 21-22 – Amenity Greenspace



**Amenity Green Space - Weighted Scoring**

Map data copyrighted OpenStreetMap contributors and available from <https://www.openstreetmap.org>  
 Scale - Dynamic  
 Print Size - A3  
 Date - 16.11.2022  
 Author - Oliver Bigaignon  
 Department - Planning (Dev Plans)  
 Map Version - V1

□ Parish Boundaries

Amenity Green Space - Weighted Score (traffic light)

□ Not Surveyed / Site to be developed

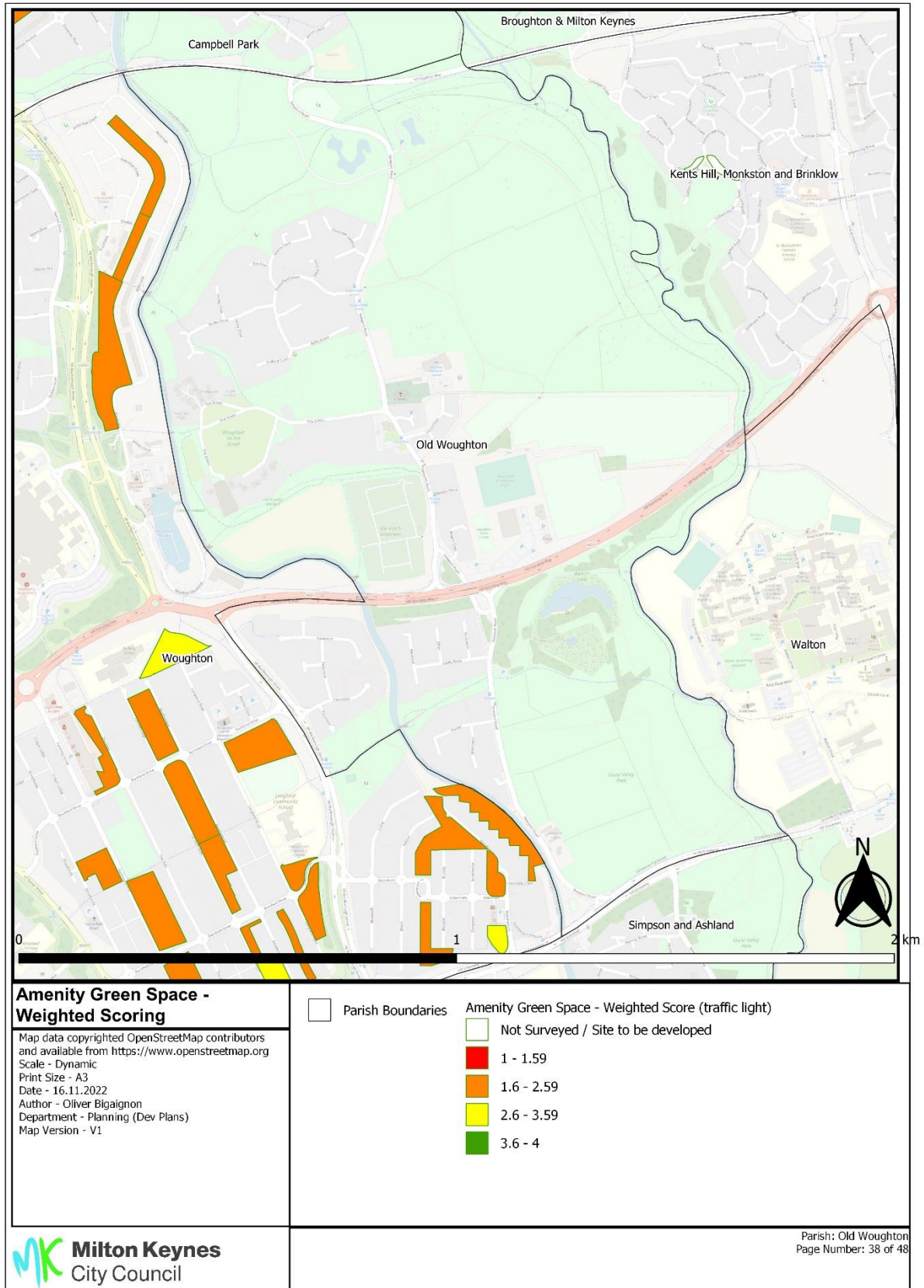
■ 1 - 1.59

■ 1.6 - 2.59

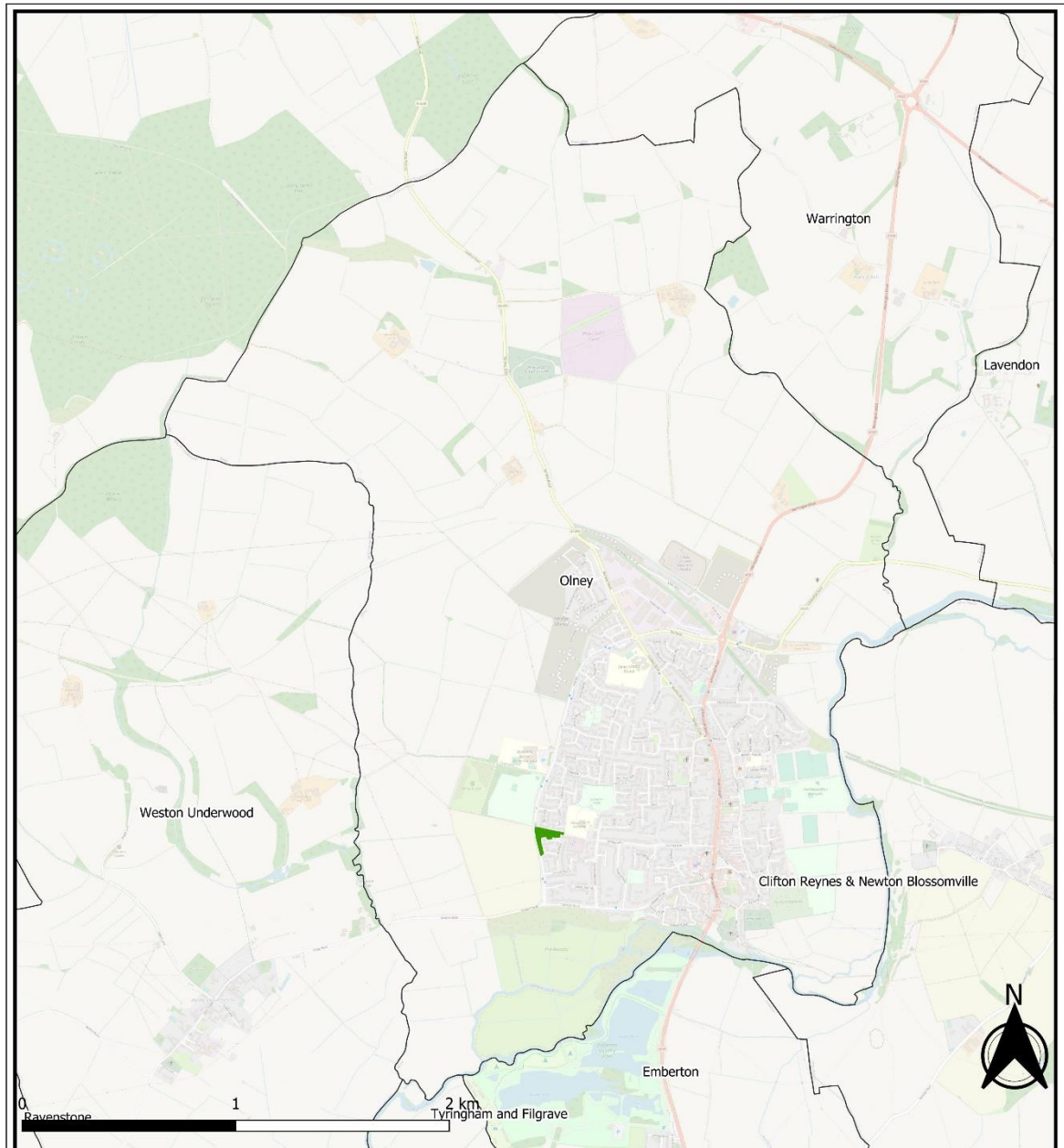
■ 2.6 - 3.59

■ 3.6 - 4

Annex 2 Open Spaces weighted score site visits 21-22 – Amenity Greenspace



Annex 2 Open Spaces weighted score site visits 21-22 – Amenity Greenspace



**Amenity Green Space - Weighted Scoring**

Map data copyrighted OpenStreetMap contributors and available from <https://www.openstreetmap.org>  
 Scale - Dynamic  
 Print Size - A3  
 Date - 16.11.2022  
 Author - Oliver Bigaignon  
 Department - Planning (Dev Plans)  
 Map Version - V1

□ Parish Boundaries

Amenity Green Space - Weighted Score (traffic light)

□ Not Surveyed / Site to be developed

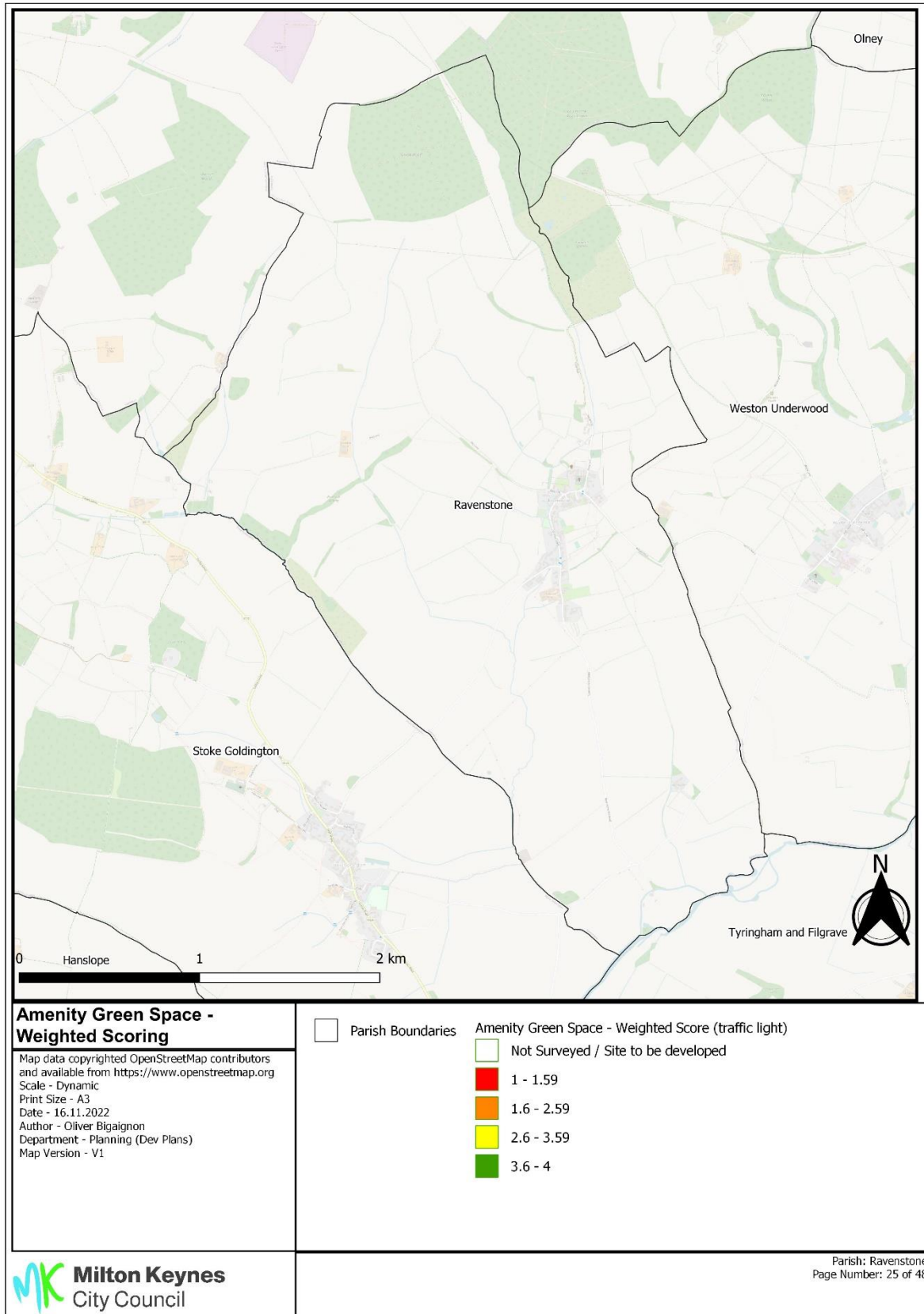
■ 1 - 1.59

■ 1.6 - 2.59

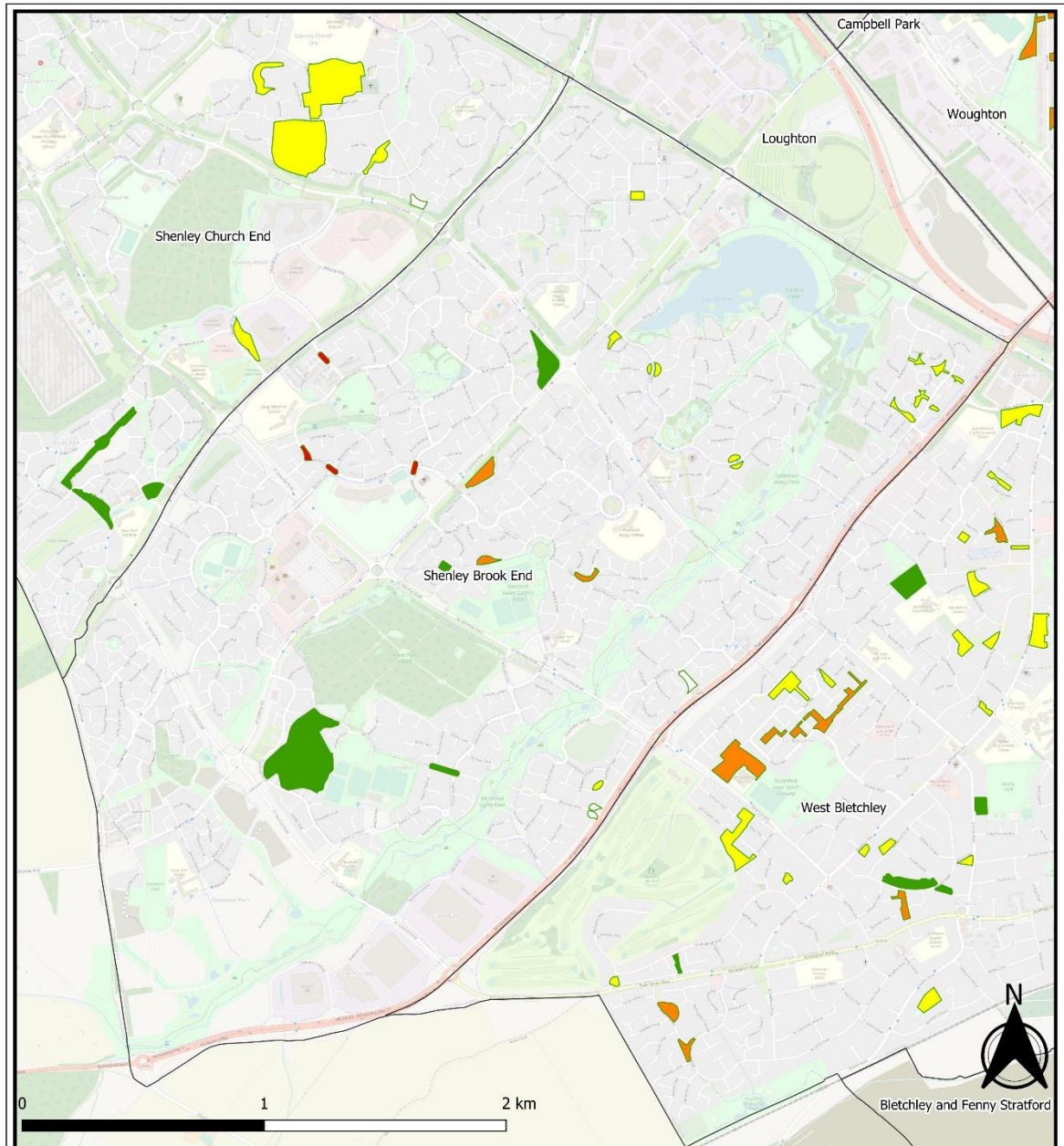
■ 2.6 - 3.59

■ 3.6 - 4

Annex 2 Open Spaces weighted score site visits 21-22 – Amenity Greenspace



Annex 2 Open Spaces weighted score site visits 21-22 – Amenity Greenspace



**Amenity Green Space - Weighted Scoring**

Map data copyrighted OpenStreetMap contributors and available from <https://www.openstreetmap.org>  
 Scale - Dynamic  
 Print Size - A3  
 Date - 16.11.2022  
 Author - Oliver Bigaignon  
 Department - Planning (Dev Plans)  
 Map Version - V1

□ Parish Boundaries

Amenity Green Space - Weighted Score (traffic light)

□ Not Surveyed / Site to be developed

■ 1 - 1.59

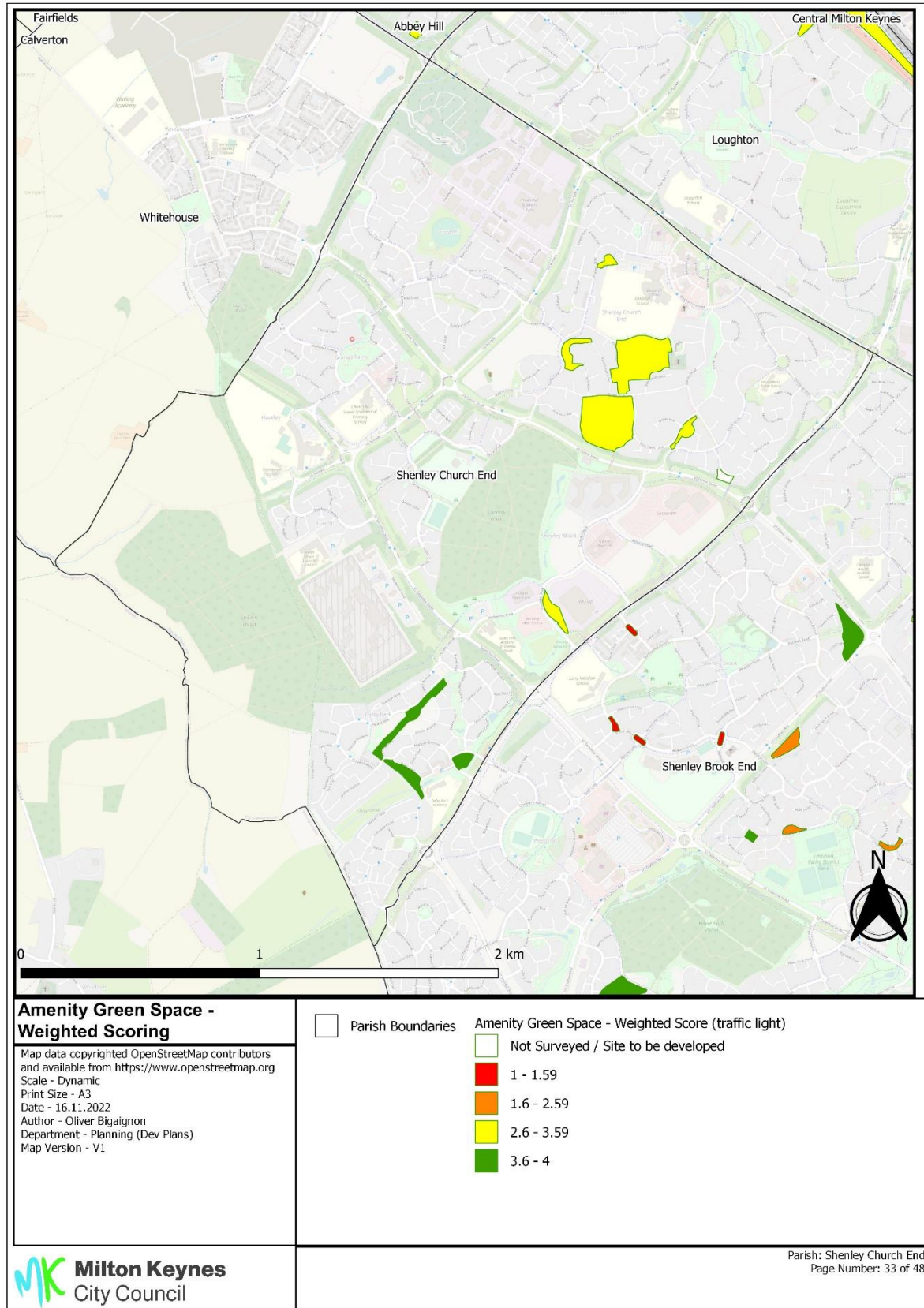
■ 1.6 - 2.59

■ 2.6 - 3.59

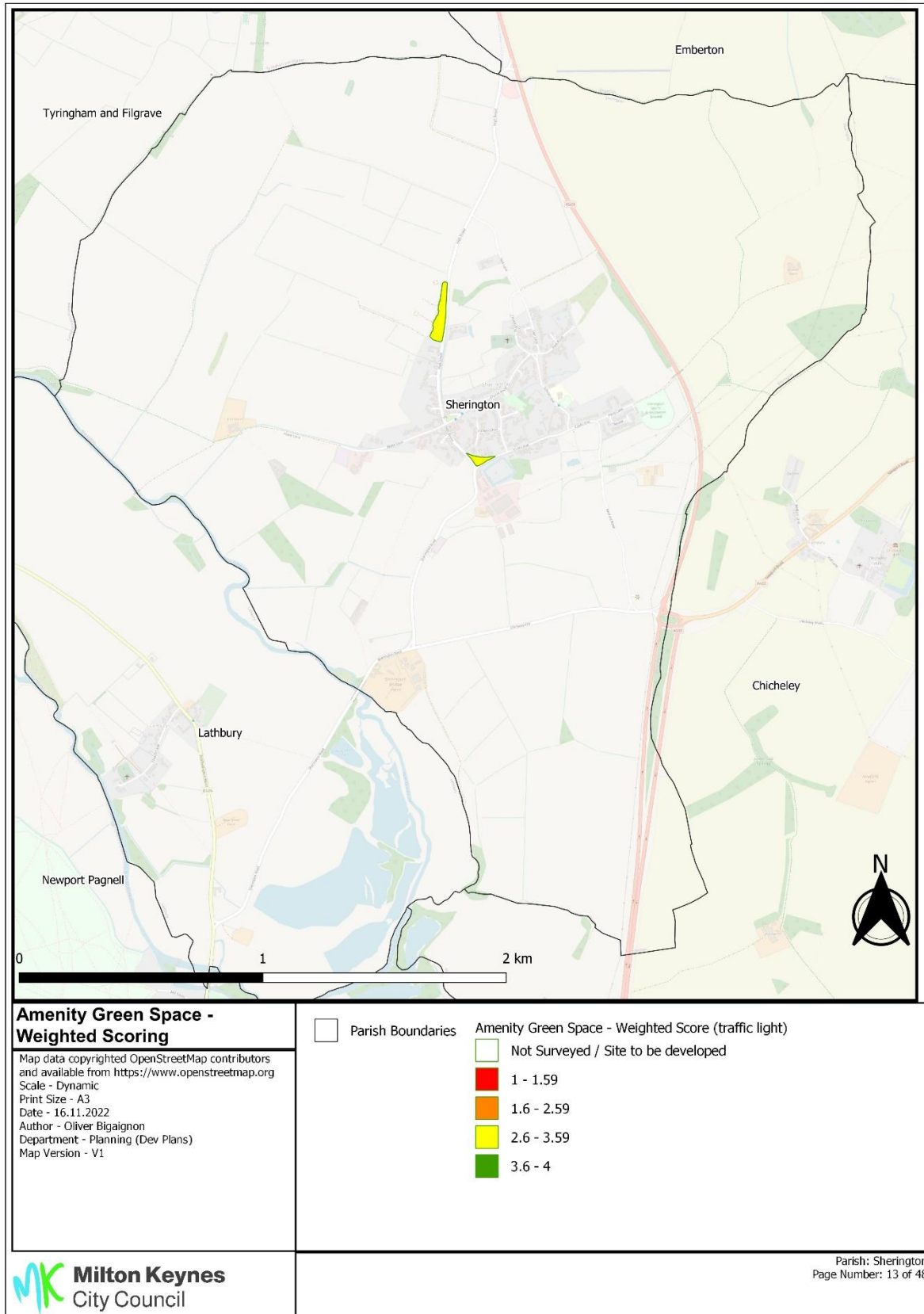
■ 3.6 - 4



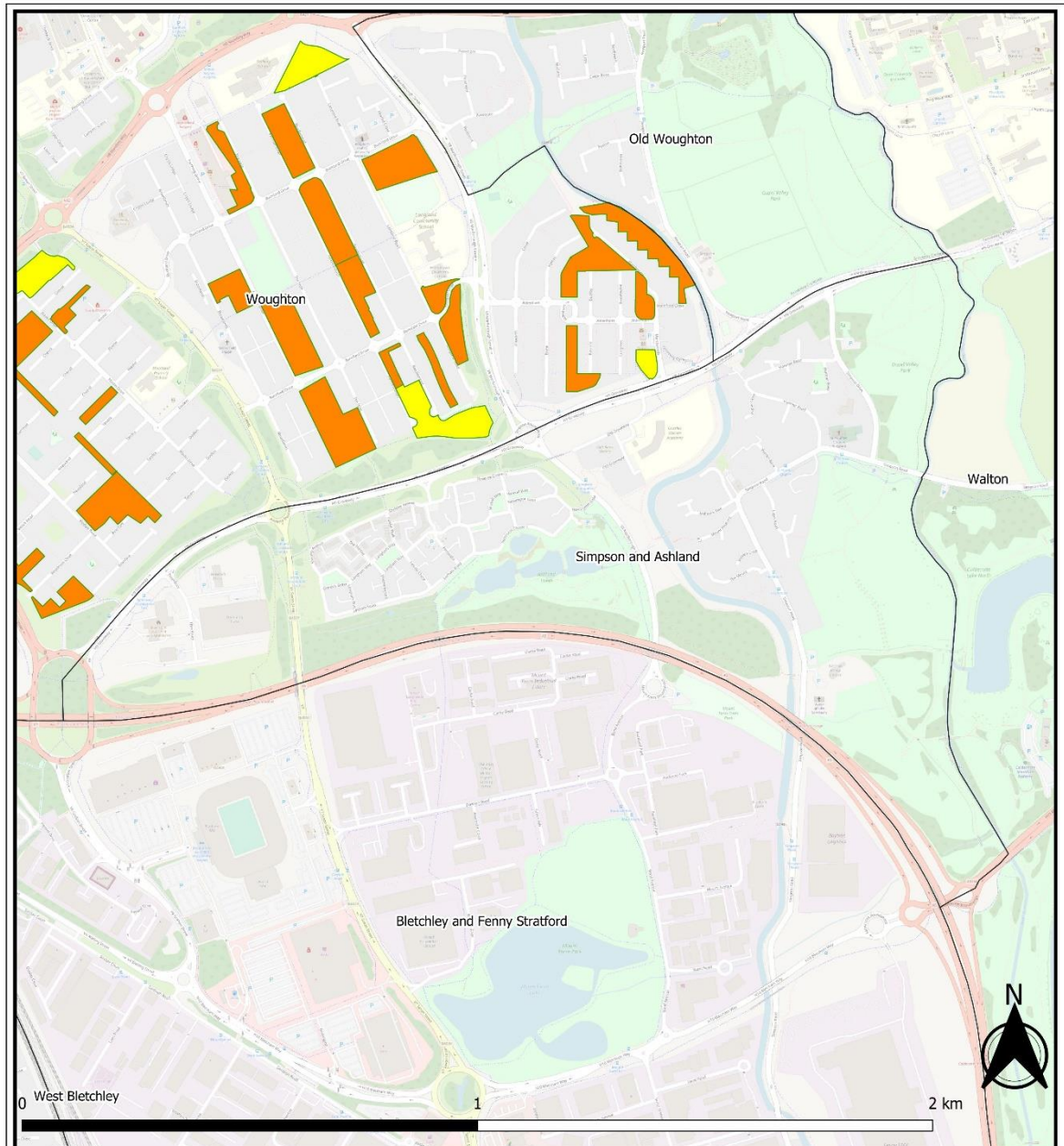
Annex 2 Open Spaces weighted score site visits 21-22 – Amenity Greenspace



Annex 2 Open Spaces weighted score site visits 21-22 – Amenity Greenspace



Annex 2 Open Spaces weighted score site visits 21-22 – Amenity Greenspace



**Amenity Green Space - Weighted Scoring**

Map data copyrighted OpenStreetMap contributors and available from <https://www.openstreetmap.org>  
 Scale - Dynamic  
 Print Size - A3  
 Date - 16.11.2022  
 Author - Oliver Bigaignon  
 Department - Planning (Dev Plans)  
 Map Version - V1

□ Parish Boundaries

Amenity Green Space - Weighted Score (traffic light)

□ Not Surveyed / Site to be developed

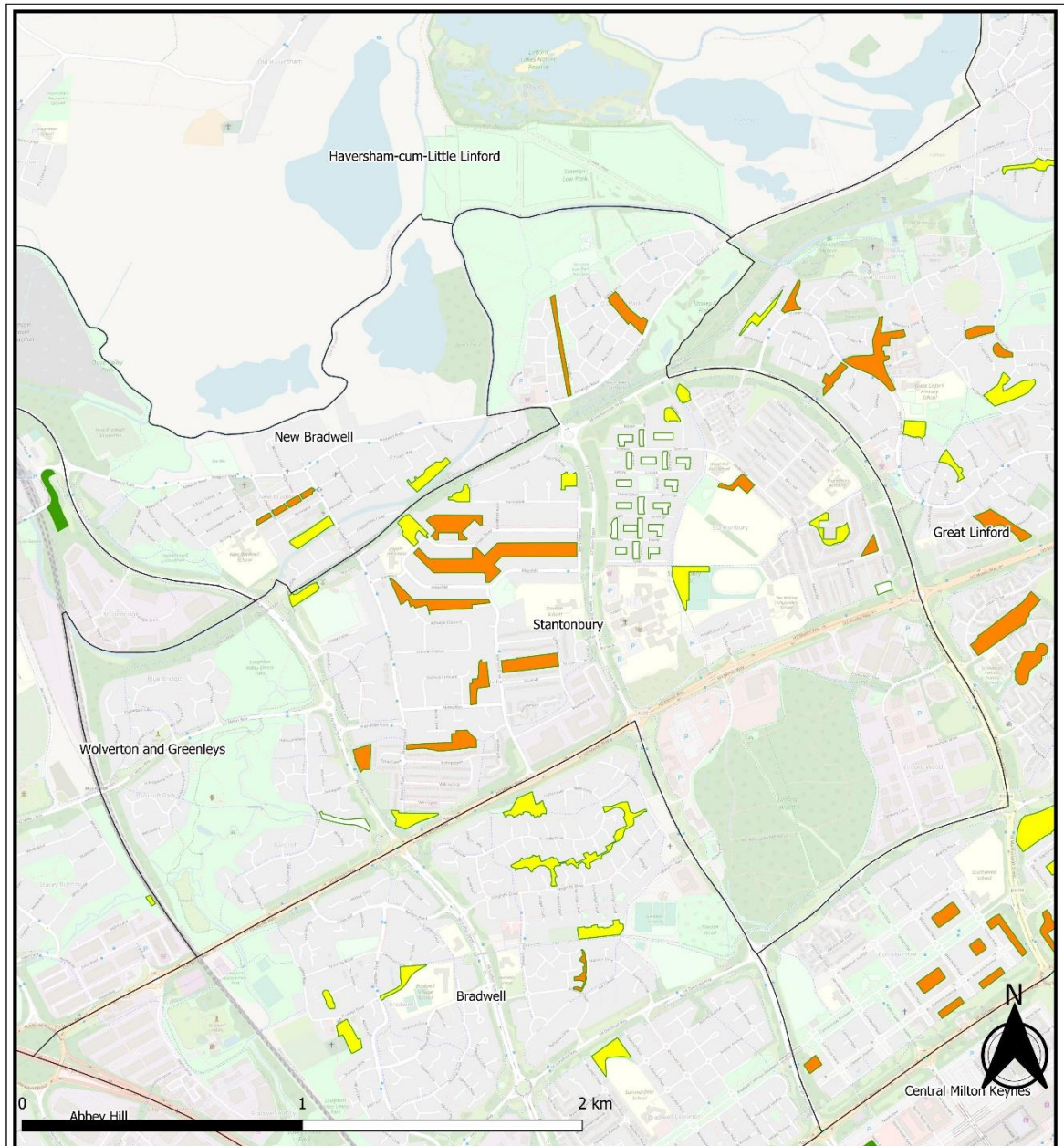
■ 1 - 1.59

■ 1.6 - 2.59

■ 2.6 - 3.59

■ 3.6 - 4

Annex 2 Open Spaces weighted score site visits 21-22 – Amenity Greenspace



**Amenity Green Space - Weighted Scoring**

Map data copyrighted OpenStreetMap contributors and available from <https://www.openstreetmap.org>  
 Scale - Dynamic  
 Print Size - A3  
 Date - 16.11.2022  
 Author - Oliver Bigaignon  
 Department - Planning (Dev Plans)  
 Map Version - V1

□ Parish Boundaries

Amenity Green Space - Weighted Score (traffic light)

□ Not Surveyed / Site to be developed

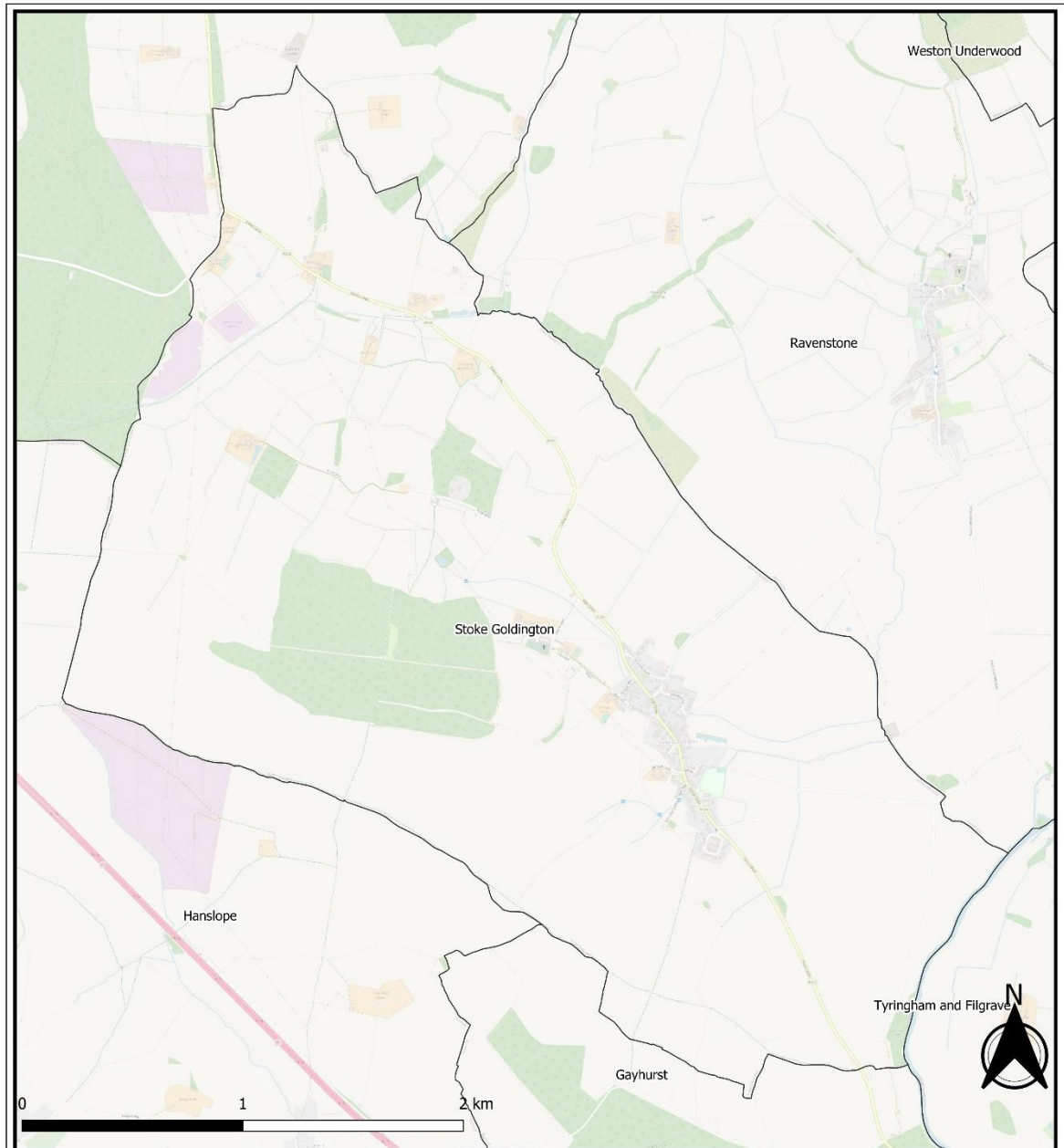
■ 1 - 1.59

■ 1.6 - 2.59

■ 2.6 - 3.59

■ 3.6 - 4

Annex 2 Open Spaces weighted score site visits 21-22 – Amenity Greenspace





**Amenity Green Space - Weighted Scoring**


Map data copyrighted OpenStreetMap contributors and available from <https://www.openstreetmap.org>  
 Scale - Dynamic  
 Print Size - A3  
 Date - 16.11.2022  
 Author - Oliver Bigaignon  
 Department - Planning (Dev Plans)  
 Map Version - V1


 Parish Boundaries

Amenity Green Space - Weighted Score (traffic light)

 Not Surveyed / Site to be developed

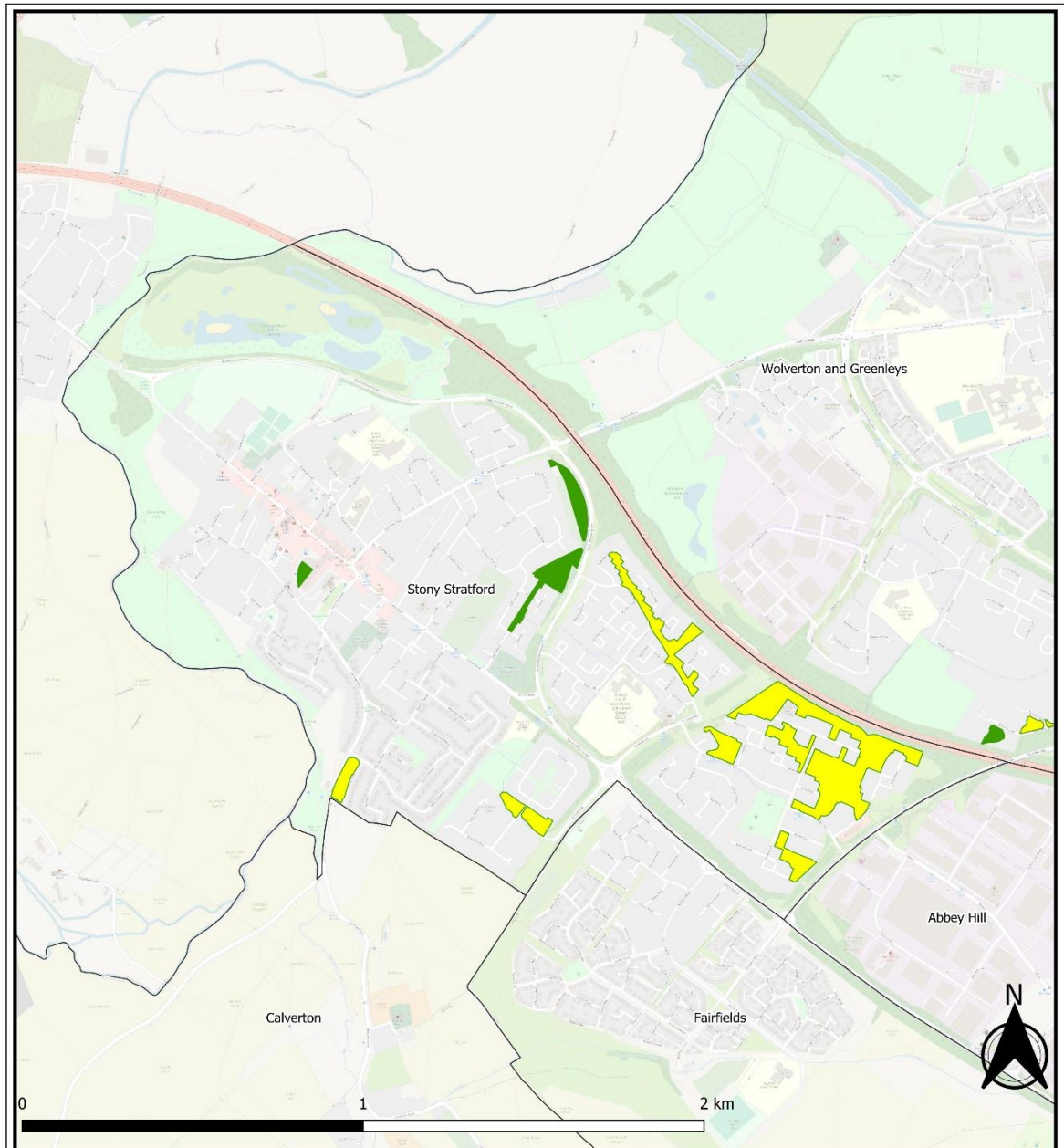
 1 - 1.59

 1.6 - 2.59

 2.6 - 3.59

 3.6 - 4

Annex 2 Open Spaces weighted score site visits 21-22 – Amenity Greenspace



**Amenity Green Space - Weighted Scoring**

Map data copyrighted OpenStreetMap contributors and available from <https://www.openstreetmap.org>  
 Scale - Dynamic  
 Print Size - A3  
 Date - 16.11.2022  
 Author - Oliver Bigaignon  
 Department - Planning (Dev Plans)  
 Map Version - V1

□ Parish Boundaries

Amenity Green Space - Weighted Score (traffic light)

□ Not Surveyed / Site to be developed

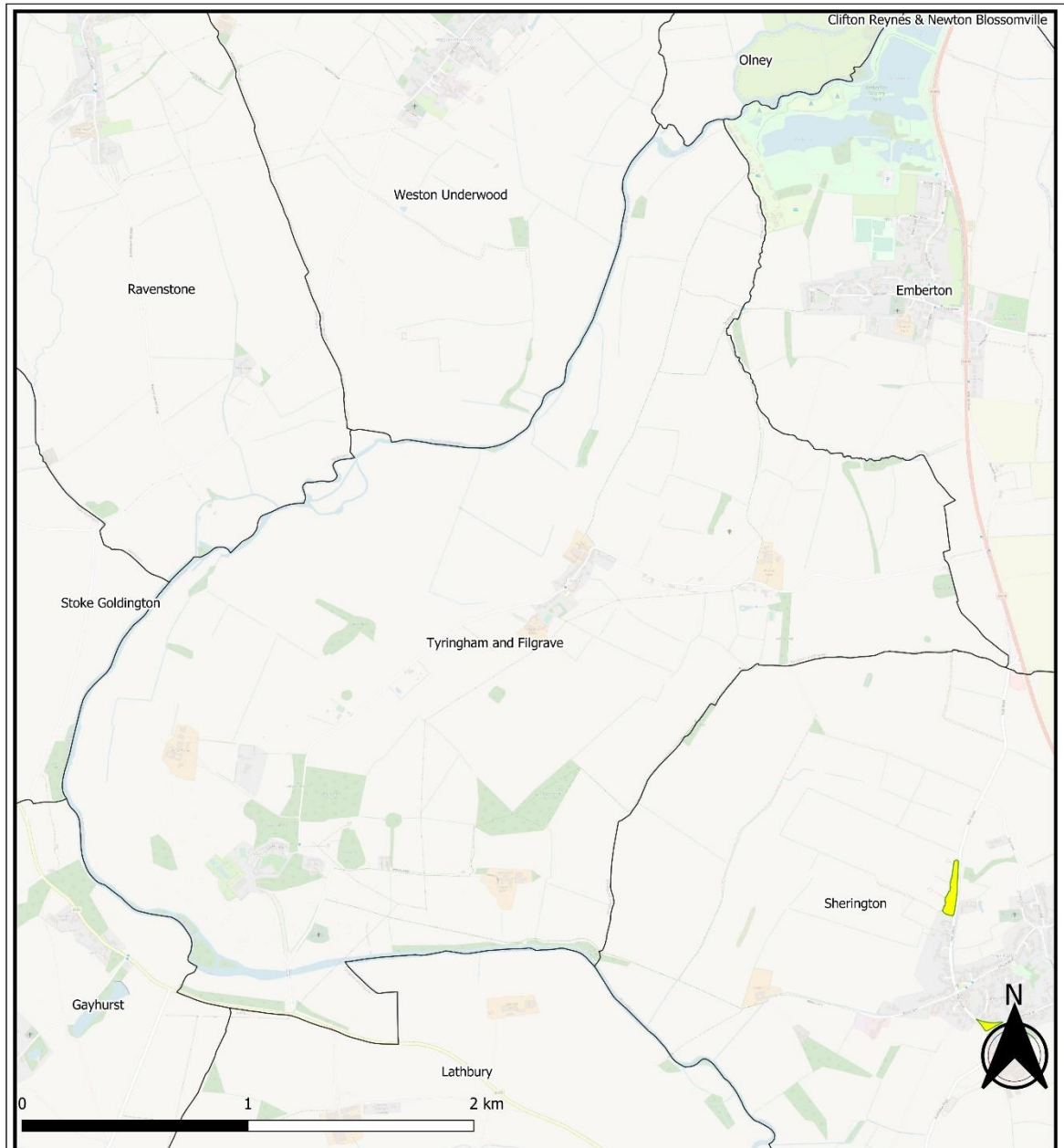
■ 1 - 1.59

■ 1.6 - 2.59

■ 2.6 - 3.59

■ 3.6 - 4

Annex 2 Open Spaces weighted score site visits 21-22 – Amenity Greenspace





**Amenity Green Space - Weighted Scoring**


Map data copyrighted OpenStreetMap contributors and available from <https://www.openstreetmap.org>  
 Scale - Dynamic  
 Print Size - A3  
 Date - 16.11.2022  
 Author - Oliver Bigaignon  
 Department - Planning (Dev Plans)  
 Map Version - V1


 Parish Boundaries

Amenity Green Space - Weighted Score (traffic light)

 Not Surveyed / Site to be developed

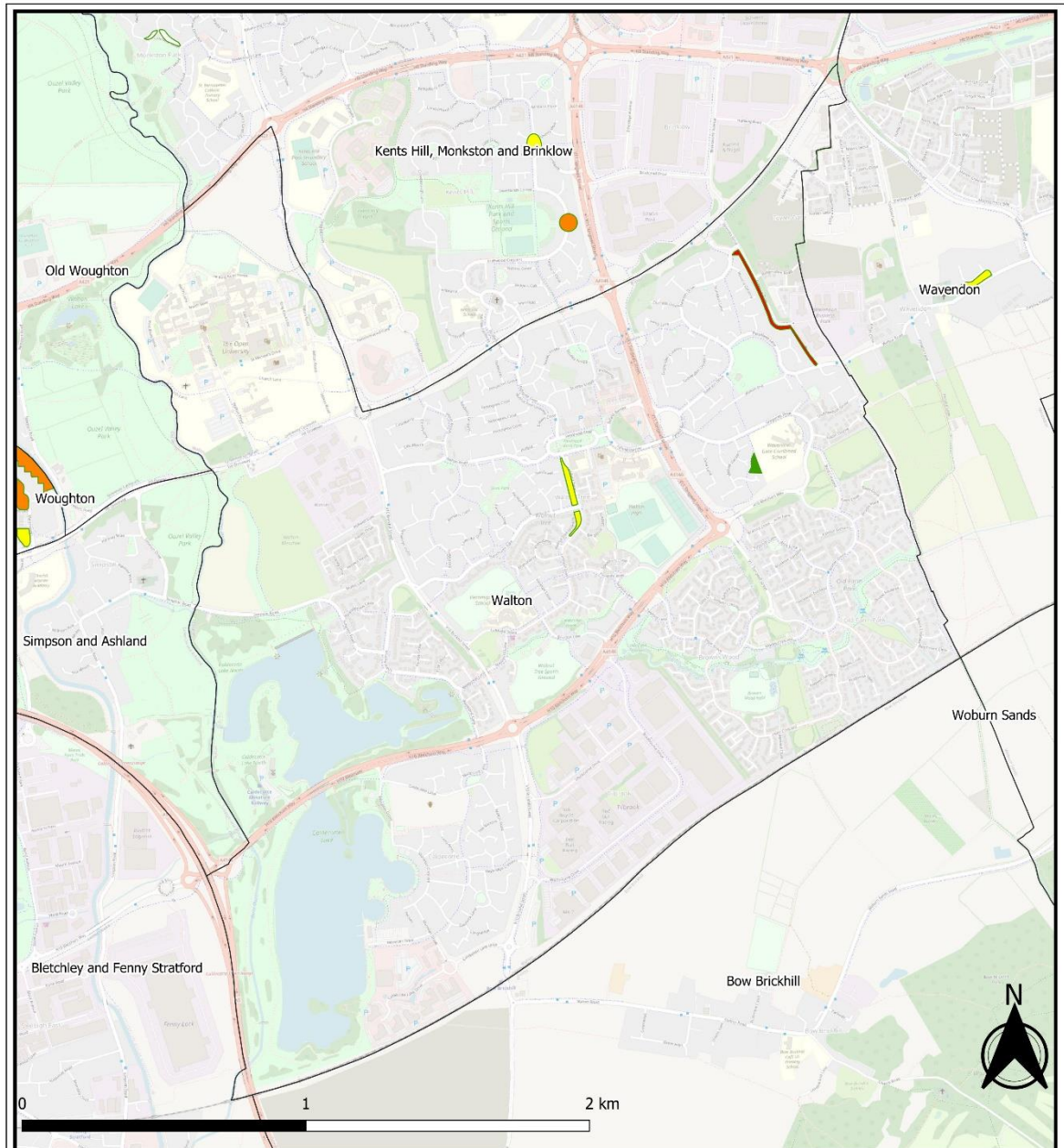
 1 - 1.59

 1.6 - 2.59

 2.6 - 3.59

 3.6 - 4

Annex 2 Open Spaces weighted score site visits 21-22 – Amenity Greenspace



**Amenity Green Space - Weighted Scoring**

Map data copyrighted OpenStreetMap contributors and available from <https://www.openstreetmap.org>  
 Scale - Dynamic  
 Print Size - A3  
 Date - 16.11.2022  
 Author - Oliver Bigaignon  
 Department - Planning (Dev Plans)  
 Map Version - V1

□ Parish Boundaries

Amenity Green Space - Weighted Score (traffic light)

□ Not Surveyed / Site to be developed

■ 1 - 1.59

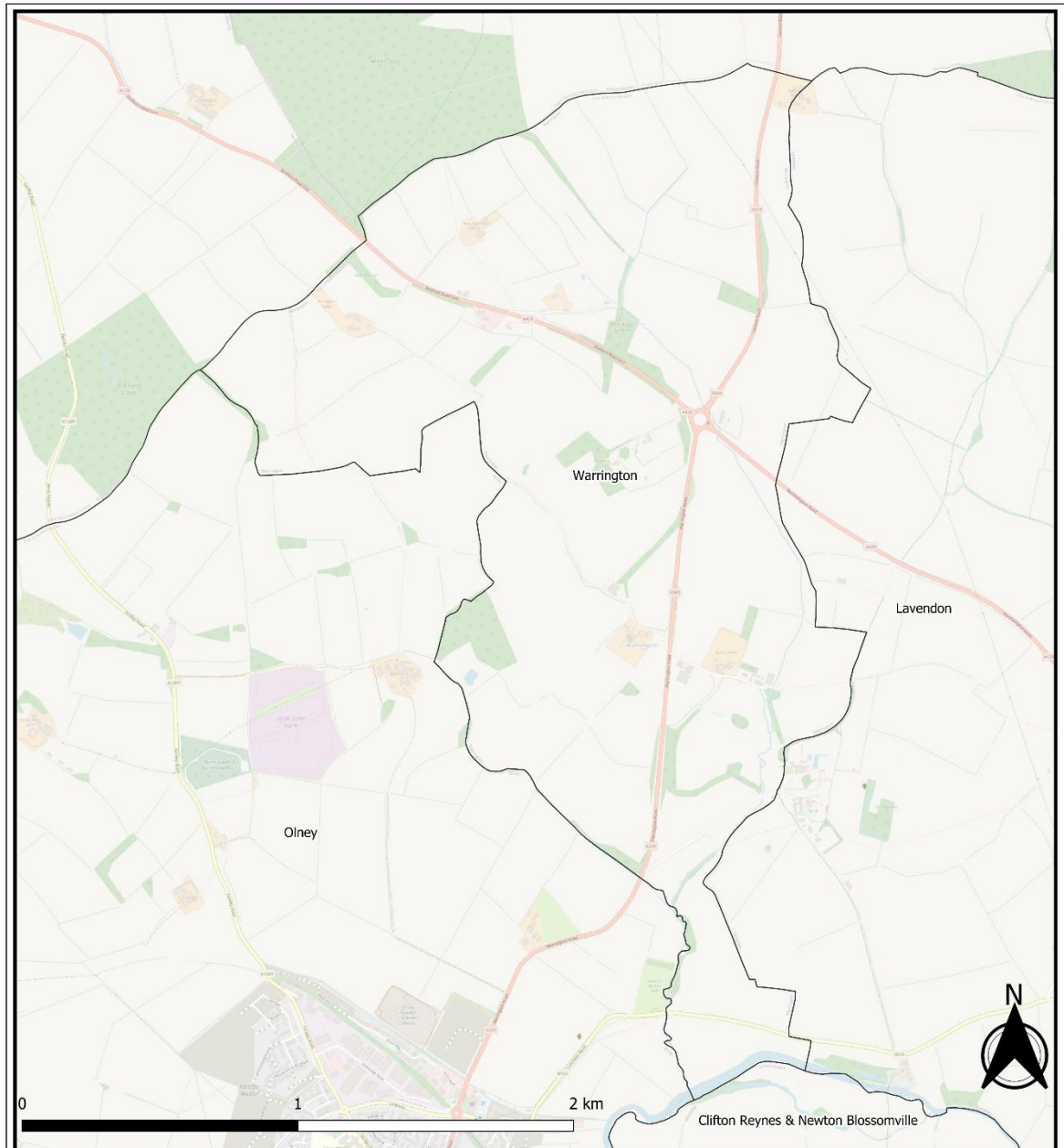
■ 1.6 - 2.59

■ 2.6 - 3.59

■ 3.6 - 4



Annex 2 Open Spaces weighted score site visits 21-22 – Amenity Greenspace



**Amenity Green Space - Weighted Scoring**

Map data copyrighted OpenStreetMap contributors and available from <https://www.openstreetmap.org>  
 Scale - Dynamic  
 Print Size - A3  
 Date - 16.11.2022  
 Author - Oliver Bigaignon  
 Department - Planning (Dev Plans)  
 Map Version - V1

□ Parish Boundaries

Amenity Green Space - Weighted Score (traffic light)

□ Not Surveyed / Site to be developed

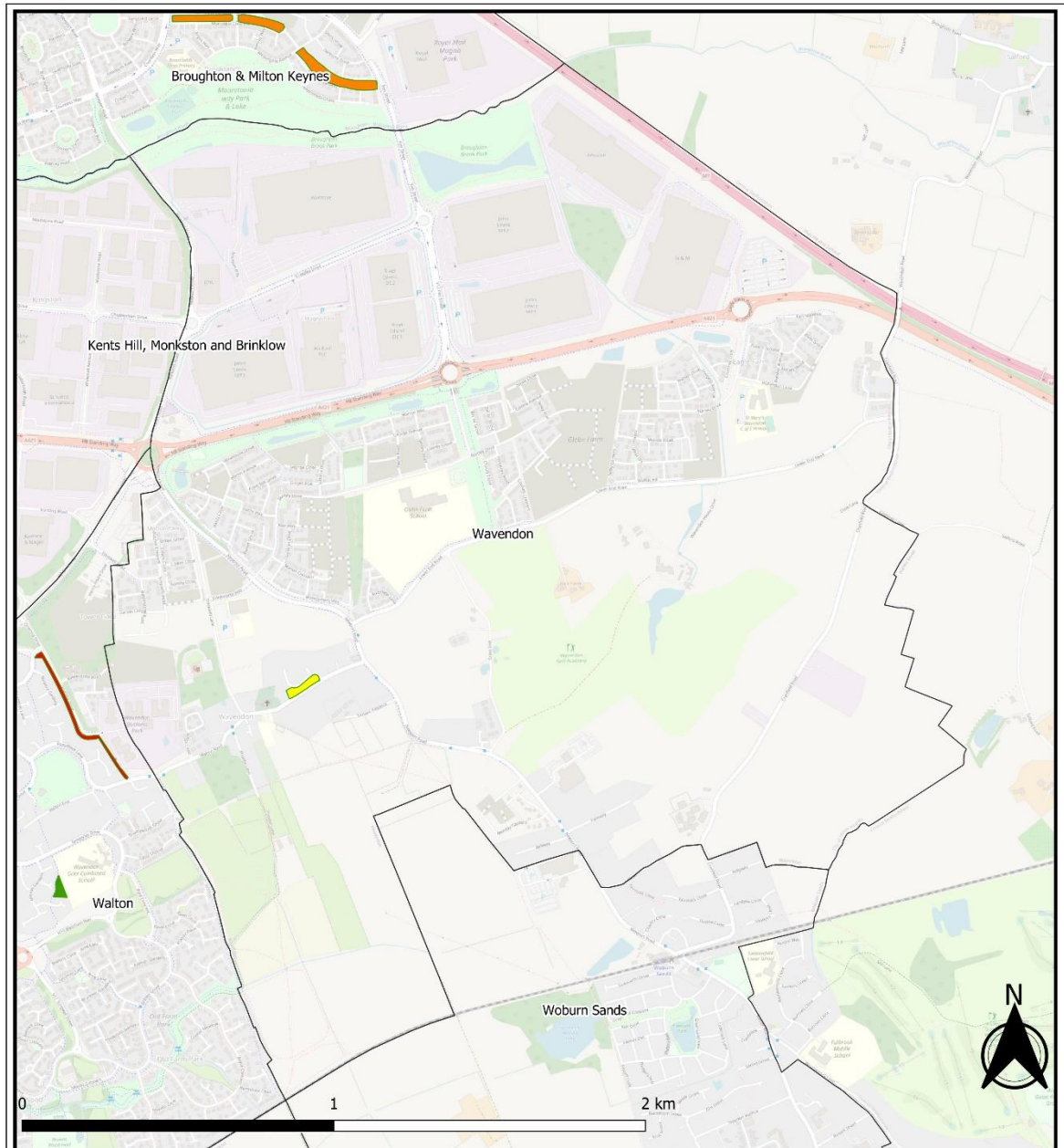
■ 1 - 1.59

■ 1.6 - 2.59

■ 2.6 - 3.59

■ 3.6 - 4

Annex 2 Open Spaces weighted score site visits 21-22 – Amenity Greenspace





**Amenity Green Space - Weighted Scoring**


Map data copyrighted OpenStreetMap contributors and available from <https://www.openstreetmap.org>  
 Scale - Dynamic  
 Print Size - A3  
 Date - 16.11.2022  
 Author - Oliver Bigaignon  
 Department - Planning (Dev Plans)  
 Map Version - V1


 Parish Boundaries

Amenity Green Space - Weighted Score (traffic light)

 Not Surveyed / Site to be developed

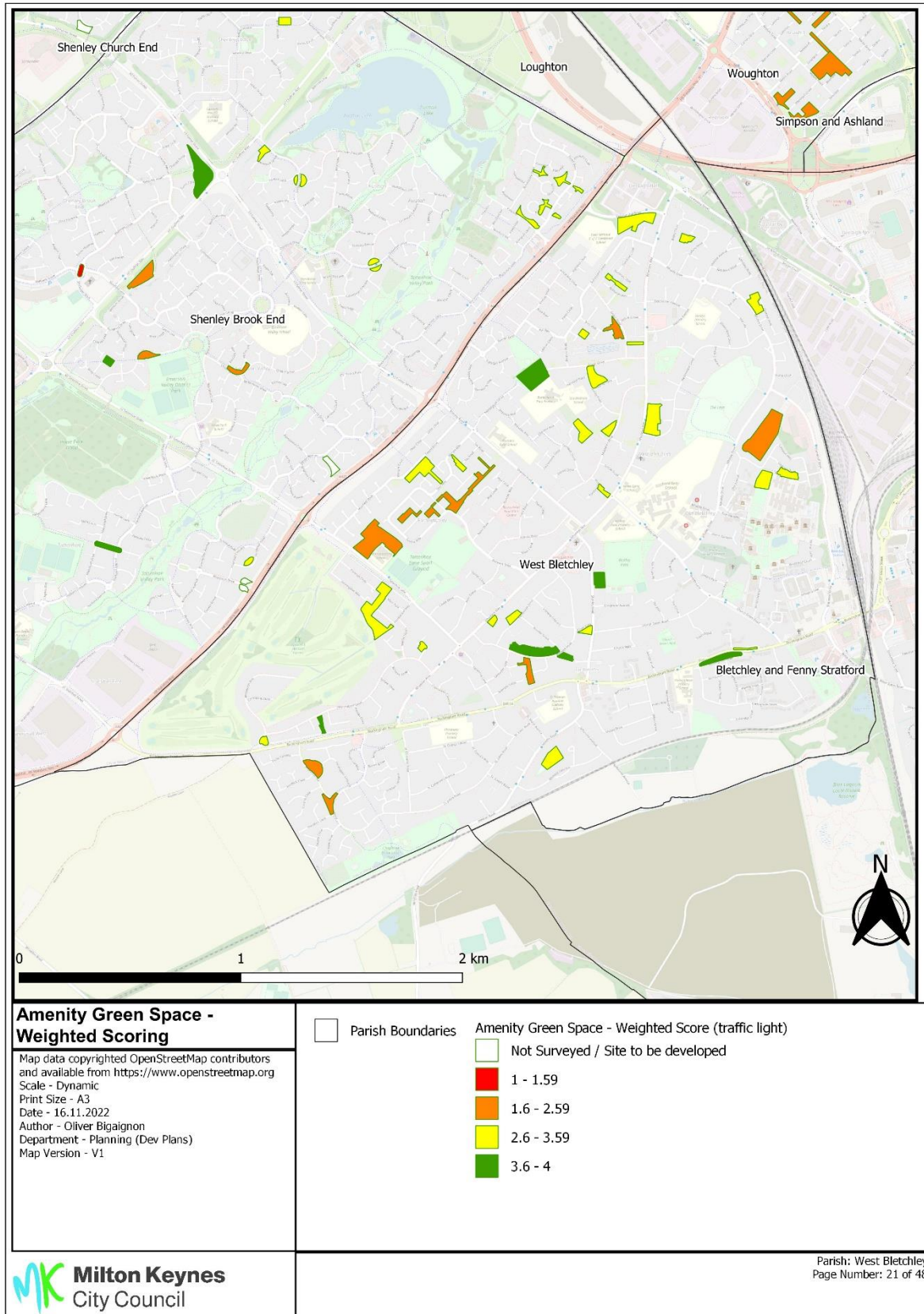
 1 - 1.59

 1.6 - 2.59

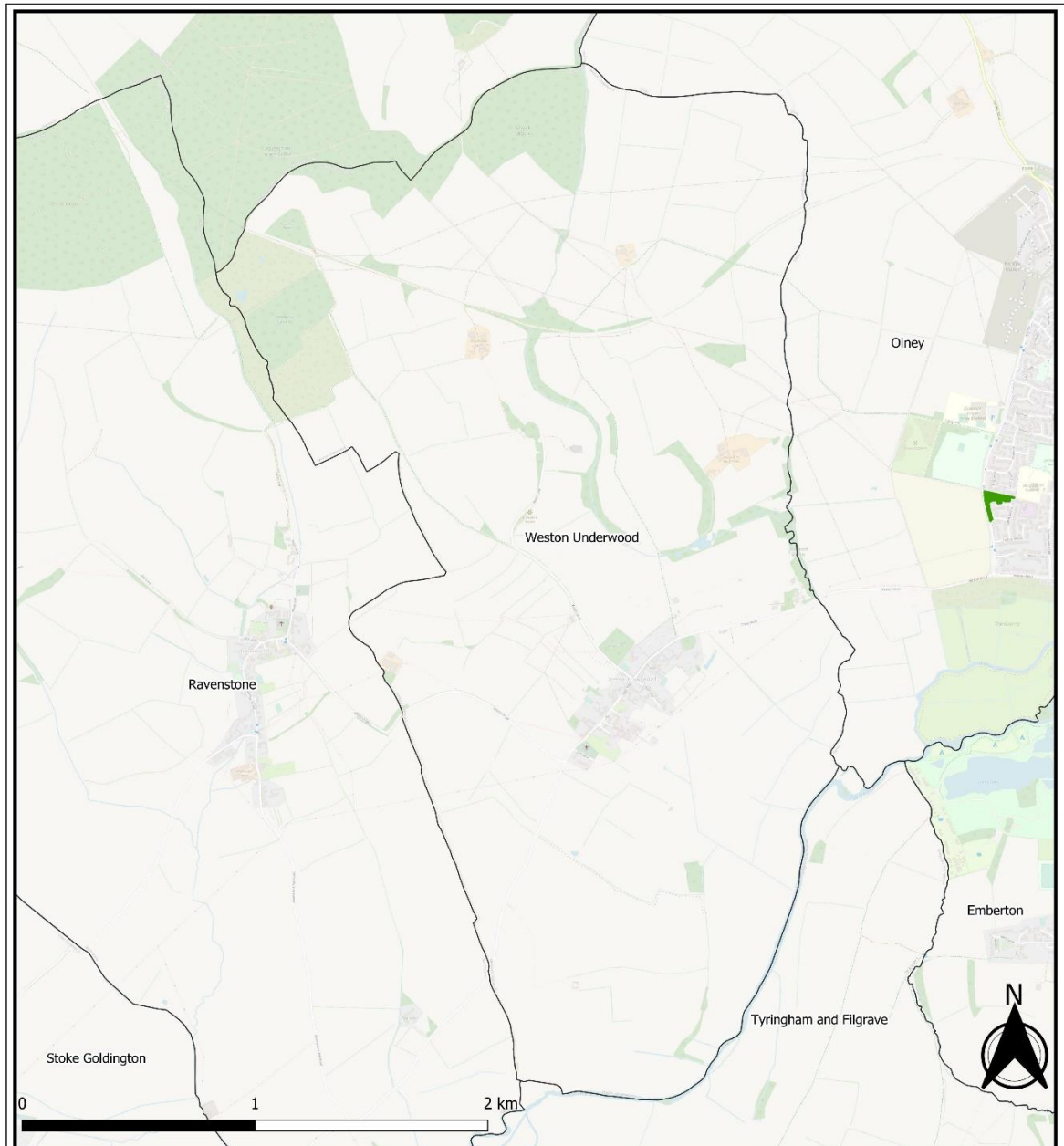
 2.6 - 3.59

 3.6 - 4

Annex 2 Open Spaces weighted score site visits 21-22 – Amenity Greenspace



Annex 2 Open Spaces weighted score site visits 21-22 – Amenity Greenspace





**Amenity Green Space - Weighted Scoring**


Map data copyrighted OpenStreetMap contributors and available from <https://www.openstreetmap.org>  
 Scale - Dynamic  
 Print Size - A3  
 Date - 16.11.2022  
 Author - Oliver Bigaignon  
 Department - Planning (Dev Plans)  
 Map Version - V1


 Parish Boundaries

Amenity Green Space - Weighted Score (traffic light)

 Not Surveyed / Site to be developed

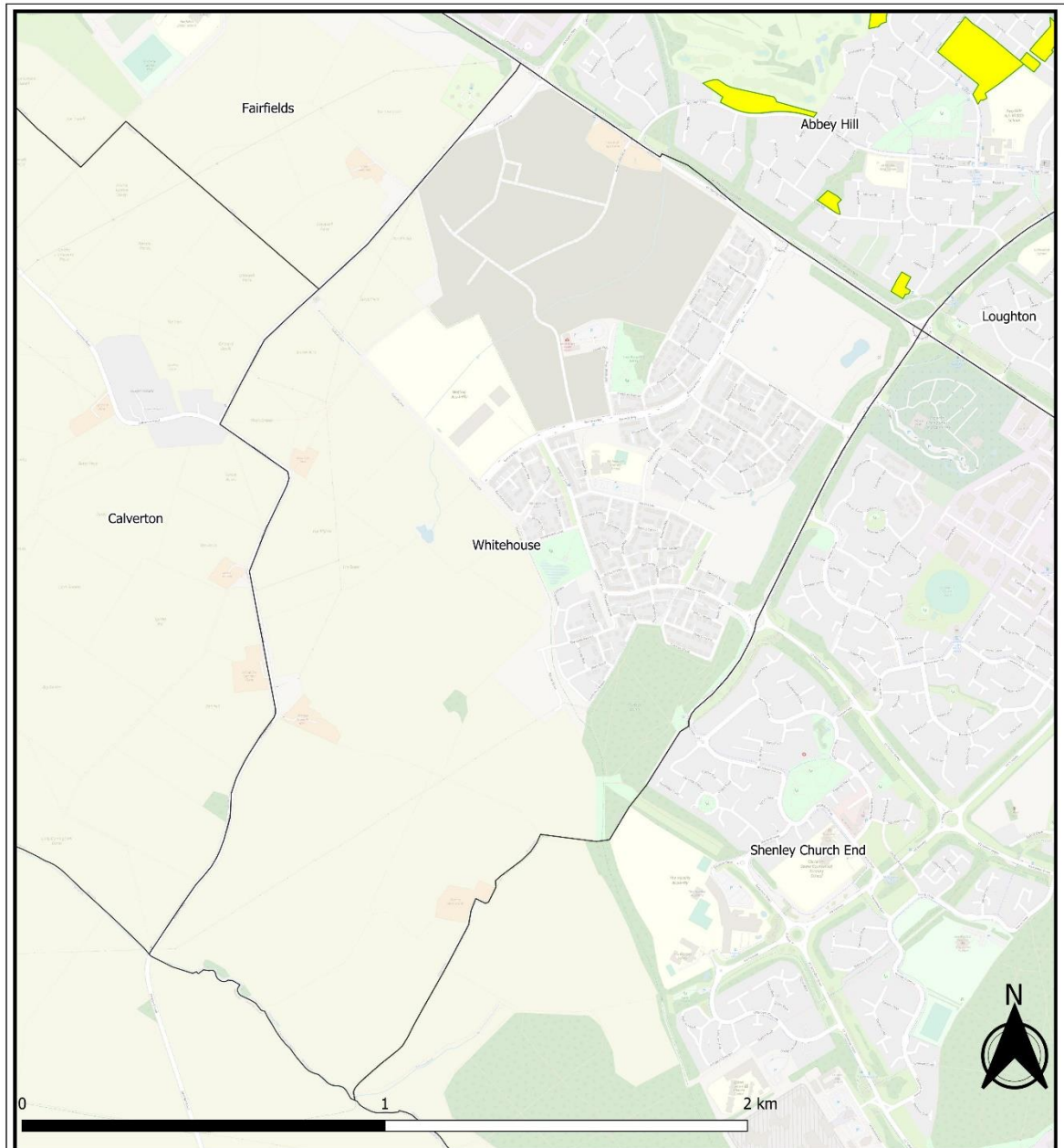
 1 - 1.59

 1.6 - 2.59

 2.6 - 3.59


 3.6 - 4

Annex 2 Open Spaces weighted score site visits 21-22 – Amenity Greenspace





**Amenity Green Space - Weighted Scoring**


Map data copyrighted OpenStreetMap contributors and available from <https://www.openstreetmap.org>  
 Scale - Dynamic  
 Print Size - A3  
 Date - 16.11.2022  
 Author - Oliver Bigaignon  
 Department - Planning (Dev Plans)  
 Map Version - V1


 Parish Boundaries

Amenity Green Space - Weighted Score (traffic light)

 Not Surveyed / Site to be developed

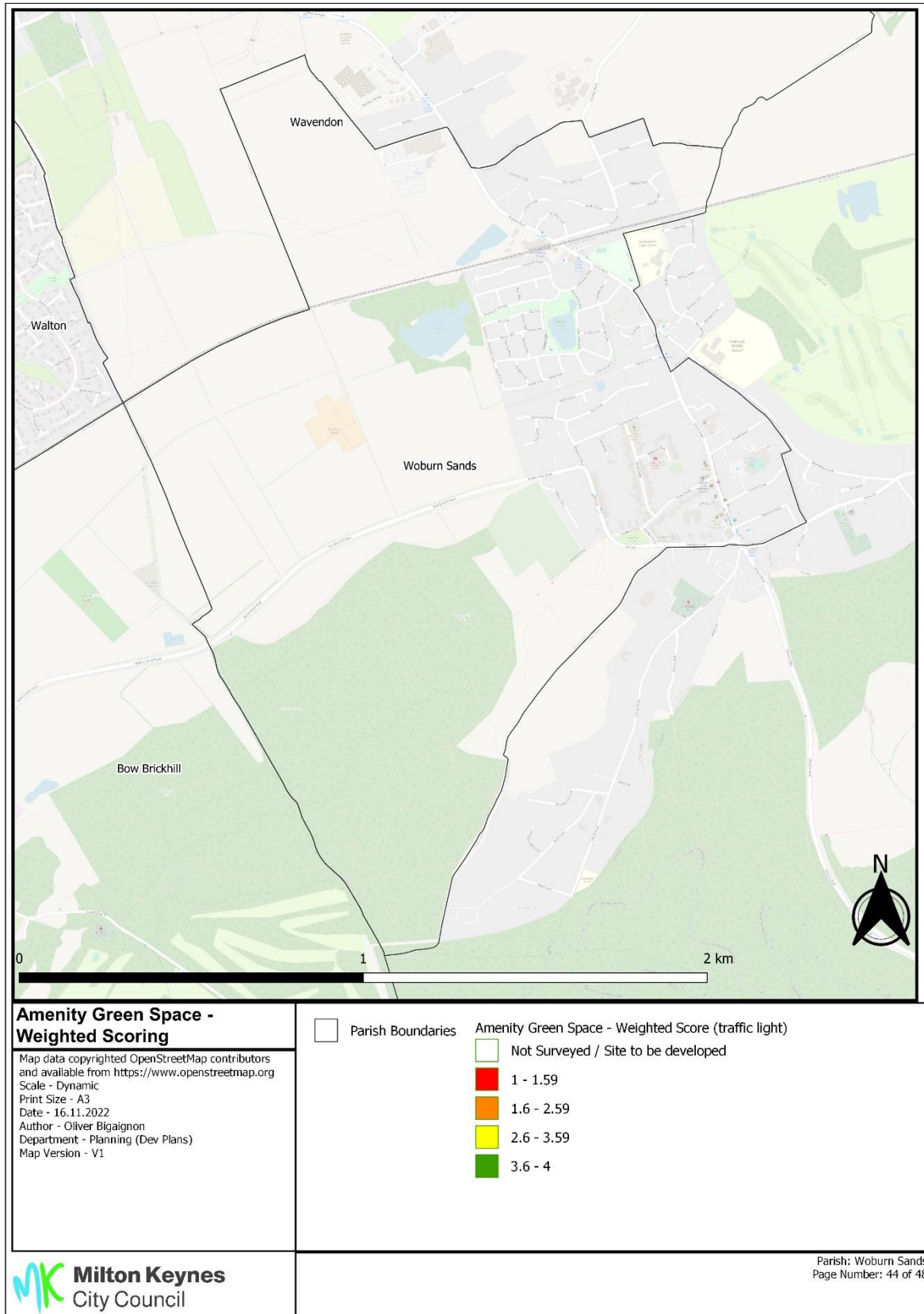
 1 - 1.59

 1.6 - 2.59

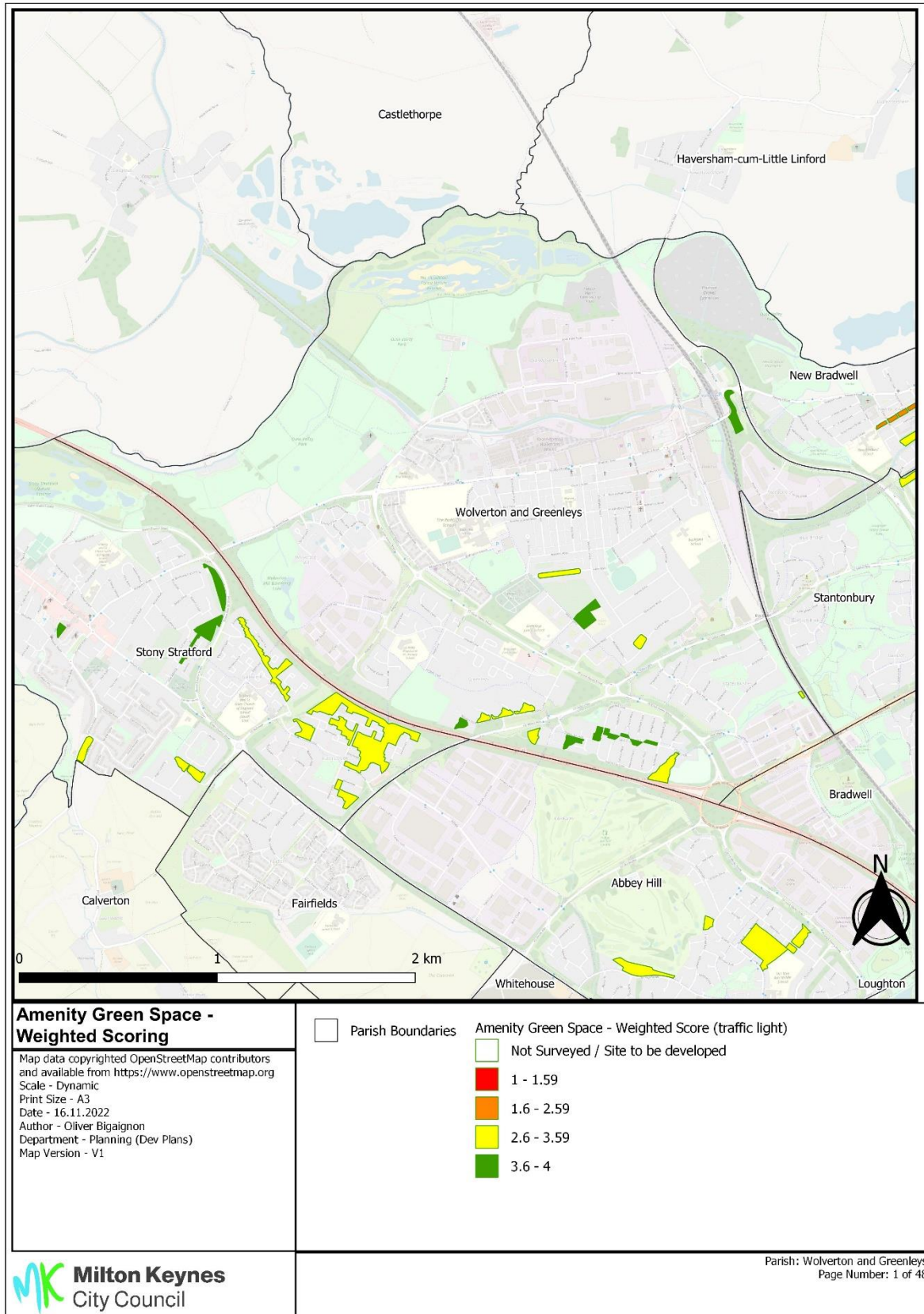
 2.6 - 3.59

 3.6 - 4

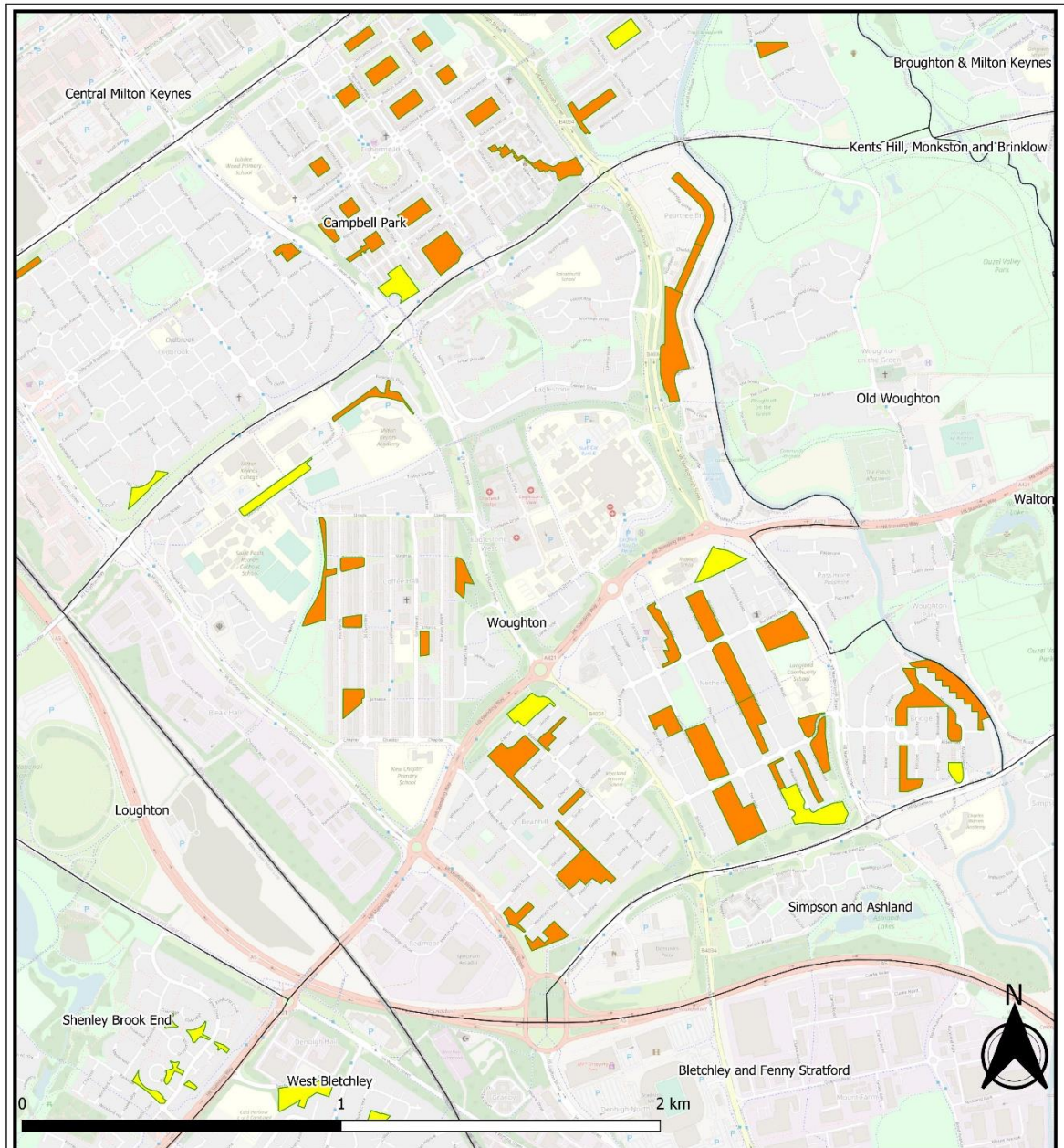
Annex 2 Open Spaces weighted score site visits 21-22 – Amenity Greenspace



Annex 2 Open Spaces weighted score site visits 21-22 – Amenity Greenspace



Annex 2 Open Spaces weighted score site visits 21-22 – Amenity Greenspace



**Amenity Green Space - Weighted Scoring**

Map data copyrighted OpenStreetMap contributors and available from <https://www.openstreetmap.org>  
 Scale - Dynamic  
 Print Size - A3  
 Date - 16.11.2022  
 Author - Oliver Bigaignon  
 Department - Planning (Dev Plans)  
 Map Version - V1

□ Parish Boundaries

Amenity Green Space - Weighted Score (traffic light)

□ Not Surveyed / Site to be developed

■ 1 - 1.59

■ 1.6 - 2.59

■ 2.6 - 3.59

■ 3.6 - 4