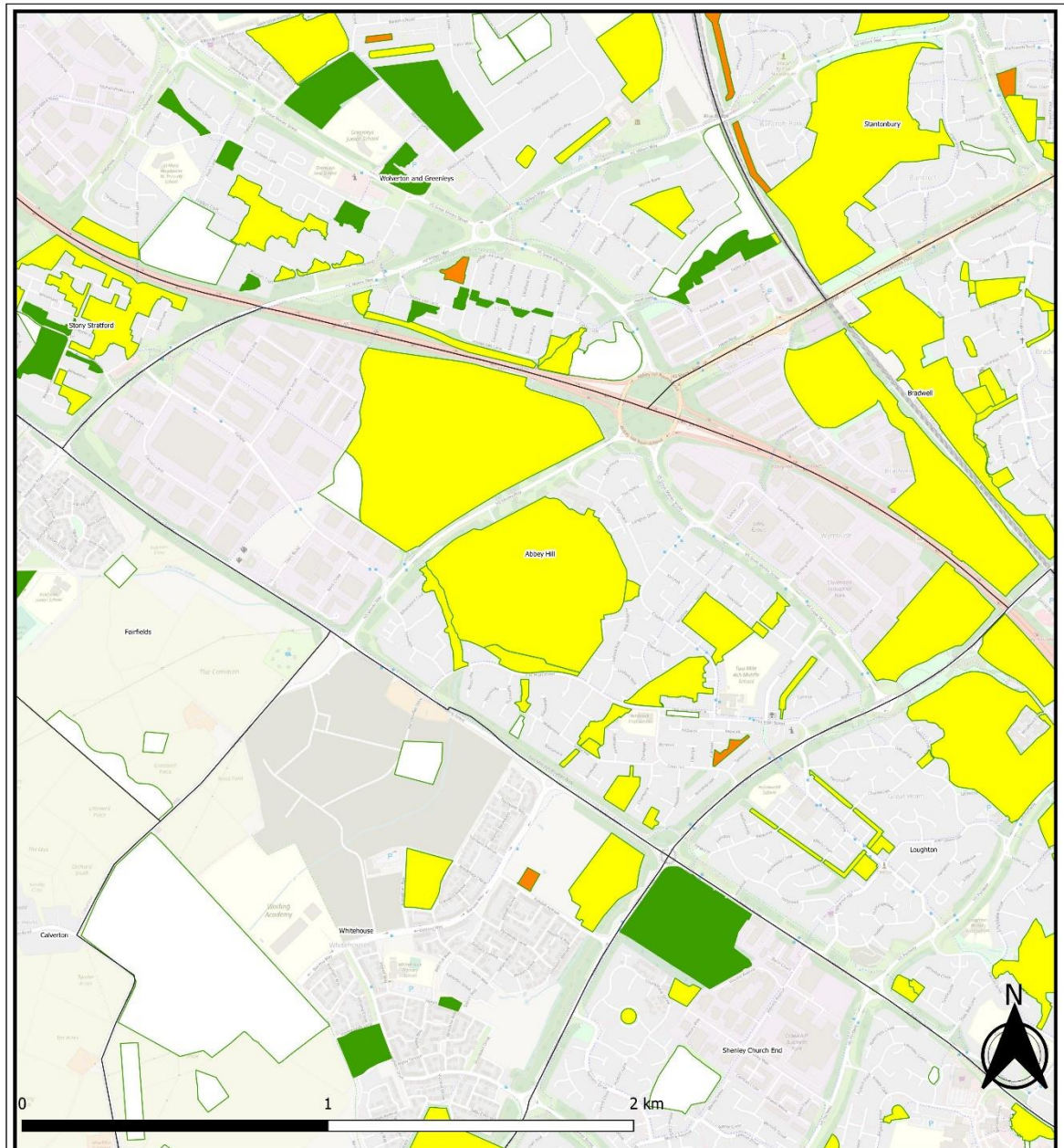


Annex 1 All Open Spaces weighted score site visits 21-22

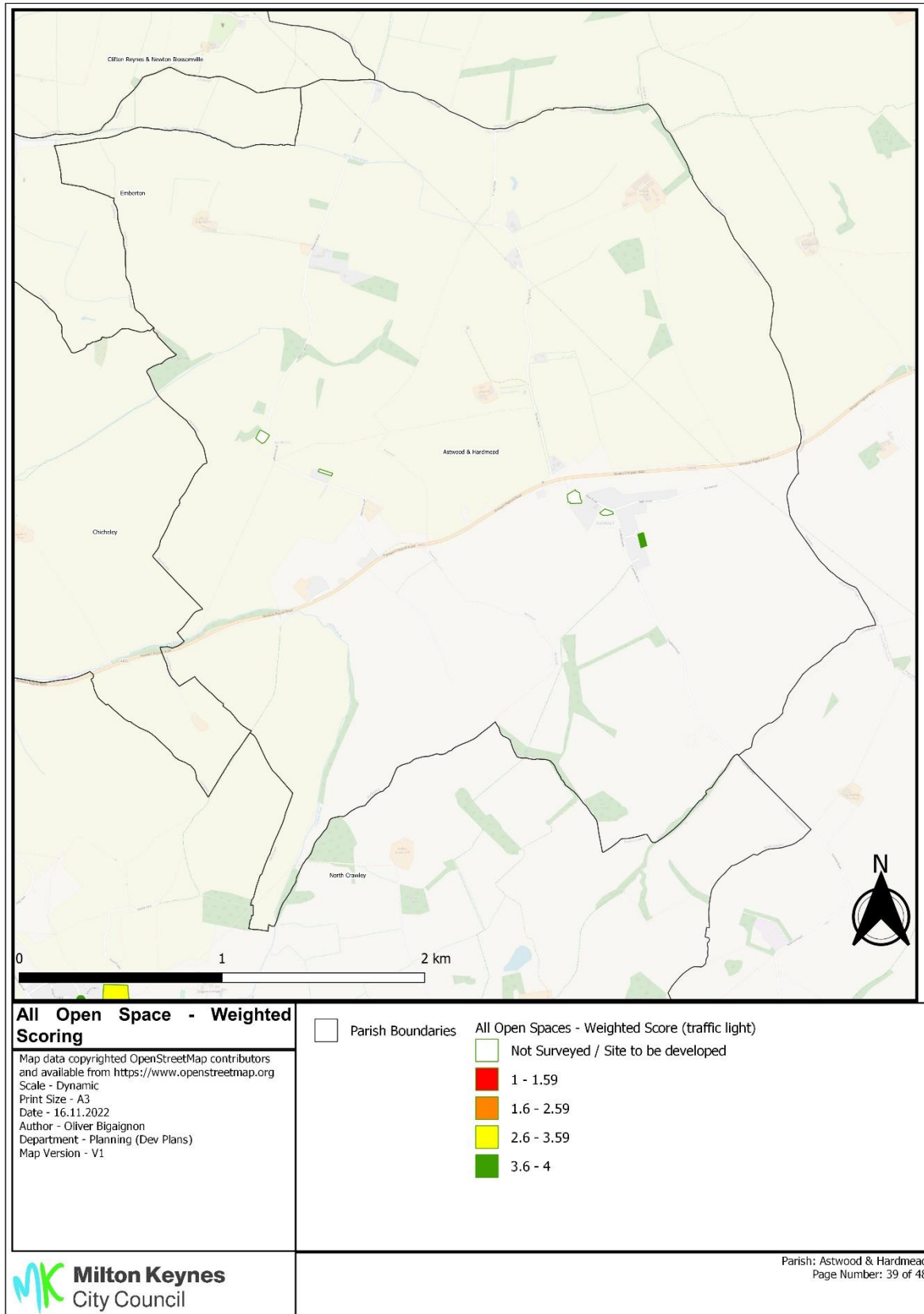


**All Open Space - Weighted Scoring**

Map data copyrighted OpenStreetMap contributors and available from <https://www.openstreetmap.org>  
 Scale - Dynamic  
 Print Size - A3  
 Date - 16.11.2022  
 Author - Oliver Bigaignon  
 Department - Planning (Dev Plans)  
 Map Version - V1

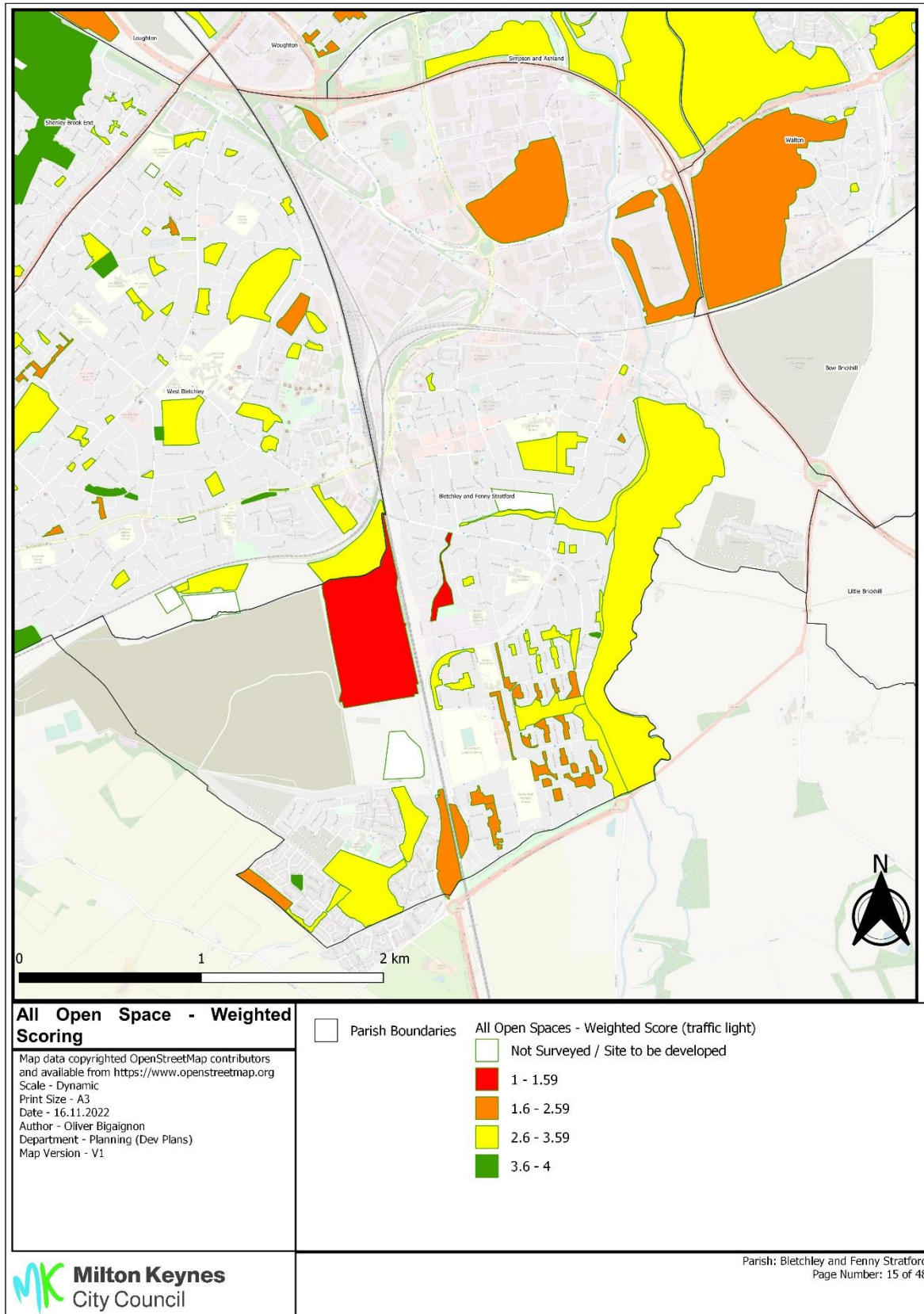
- Parish Boundaries
- All Open Spaces - Weighted Score (traffic light)
- 1 - 1.59
- 1.6 - 2.59
- 2.6 - 3.59
- 3.6 - 4

Annex 1 All Open Spaces weighted score site visits 21-22

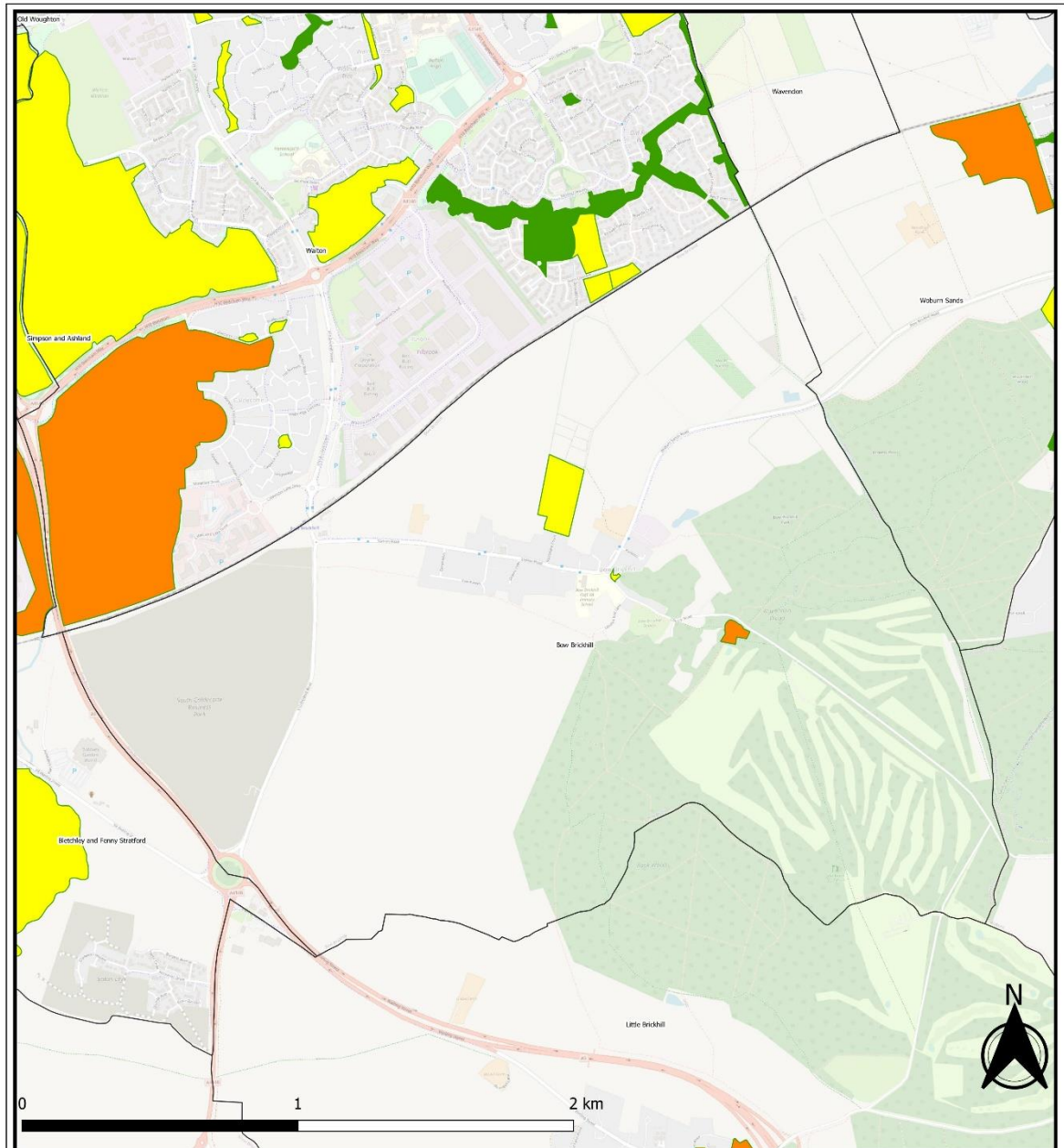




Annex 1 All Open Spaces weighted score site visits 21-22



Annex 1 All Open Spaces weighted score site visits 21-22



**All Open Space - Weighted Scoring**

Map data copyrighted OpenStreetMap contributors and available from <https://www.openstreetmap.org>  
 Scale - Dynamic  
 Print Size - A3  
 Date - 16.11.2022  
 Author - Oliver Bigaignon  
 Department - Planning (Dev Plans)  
 Map Version - V1

□ Parish Boundaries

All Open Spaces - Weighted Score (traffic light)

□ Not Surveyed / Site to be developed

■ 1 - 1.59

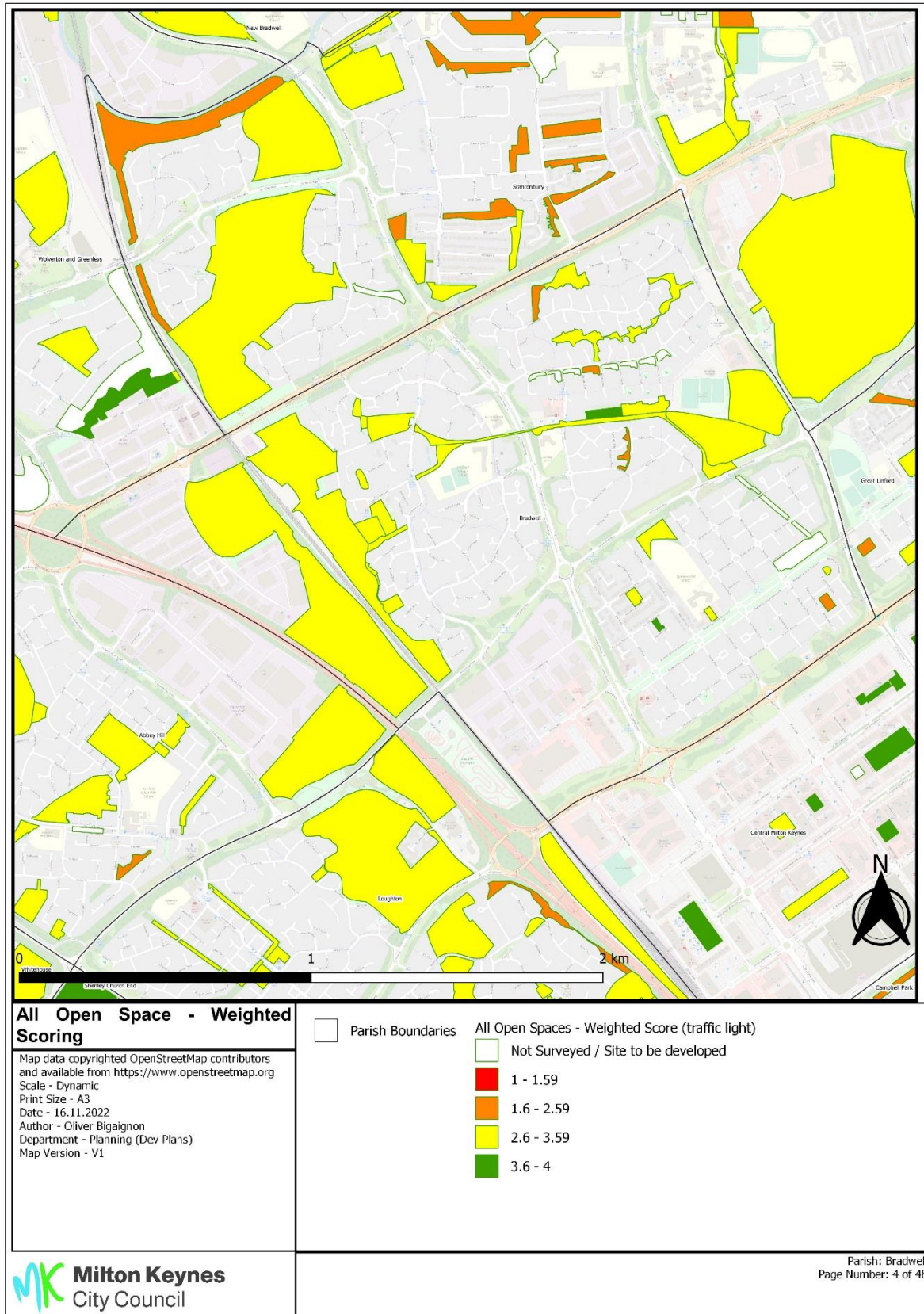
■ 1.6 - 2.59

■ 2.6 - 3.59

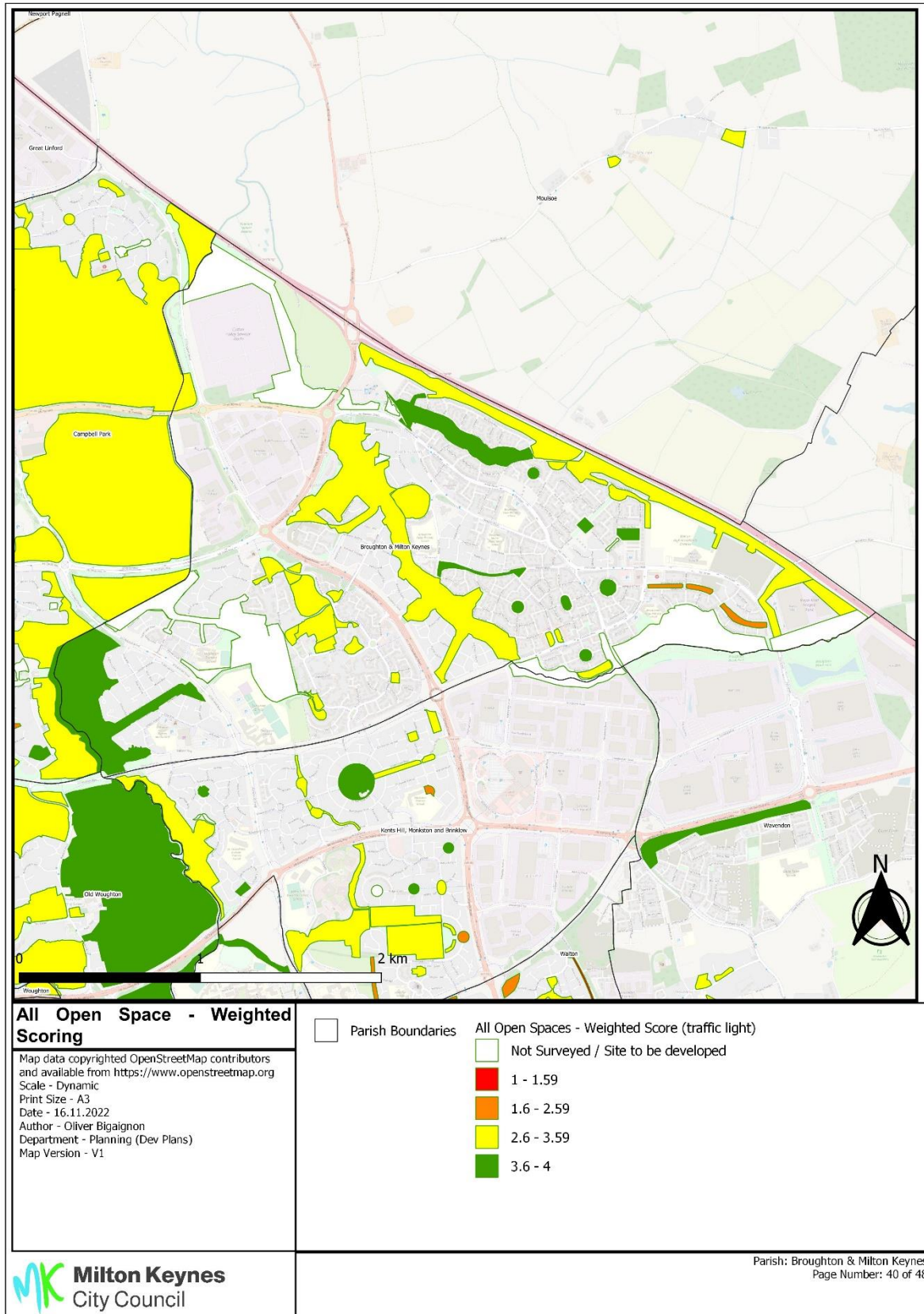
■ 3.6 - 4



Annex 1 All Open Spaces weighted score site visits 21-22

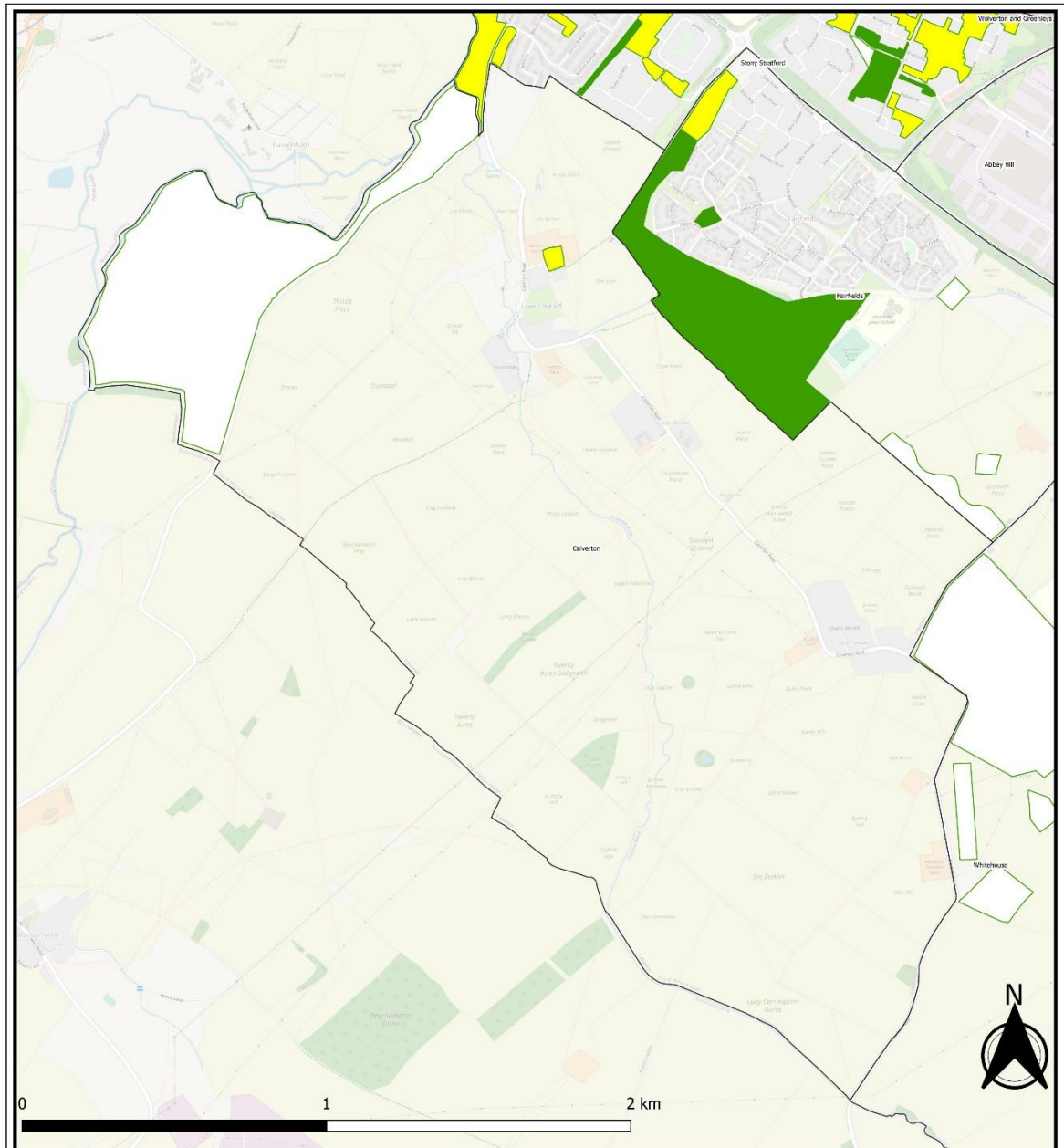


Annex 1 All Open Spaces weighted score site visits 21-22





Annex 1 All Open Spaces weighted score site visits 21-22



**All Open Space - Weighted Scoring**

Map data copyrighted OpenStreetMap contributors and available from <https://www.openstreetmap.org>  
 Scale - Dynamic  
 Print Size - A3  
 Date - 16.11.2022  
 Author - Oliver Bigaignon  
 Department - Planning (Dev Plans)  
 Map Version - V1

□ Parish Boundaries

All Open Spaces - Weighted Score (traffic light)

□ Not Surveyed / Site to be developed

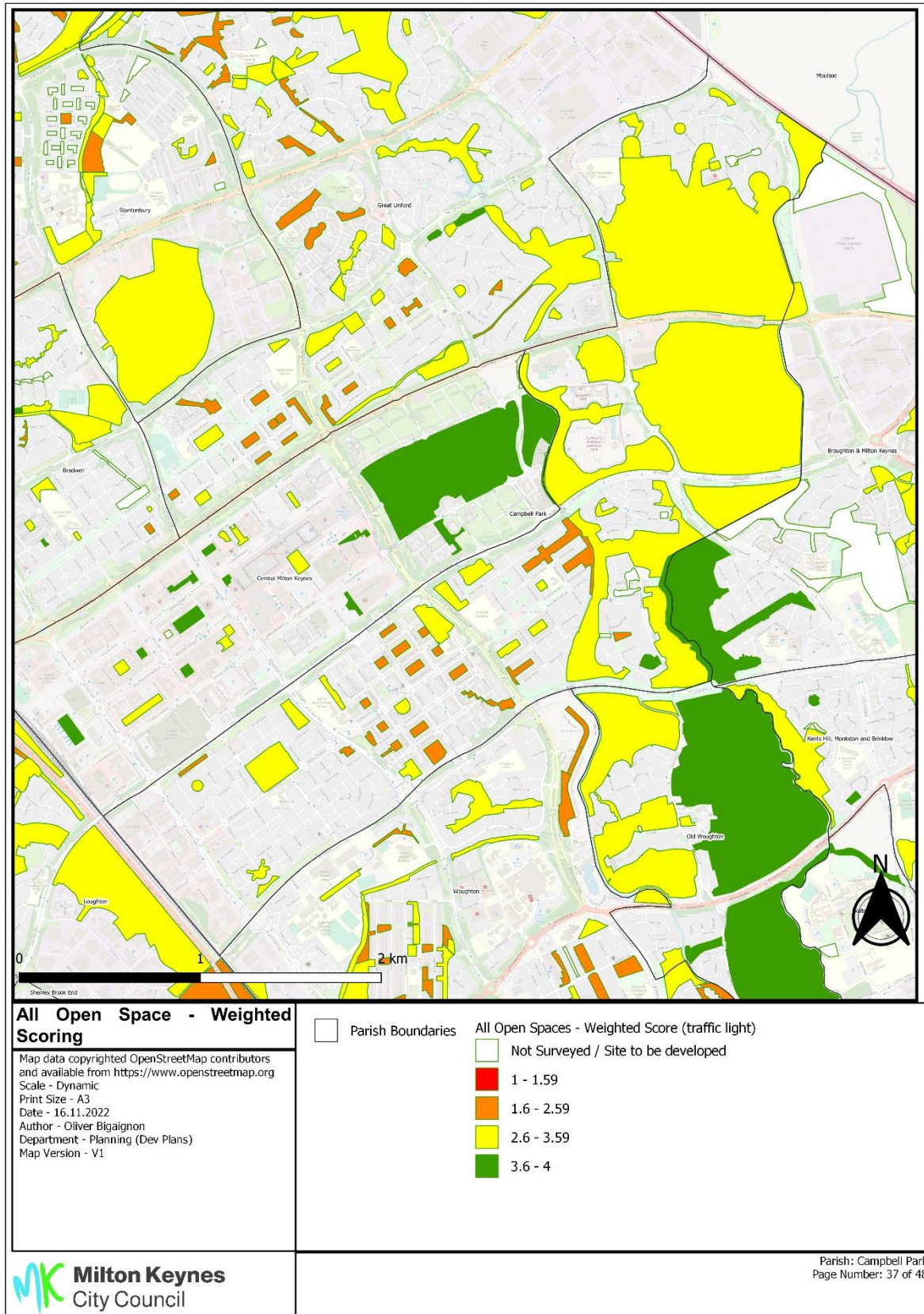
■ 1 - 1.59

■ 1.6 - 2.59

■ 2.6 - 3.59

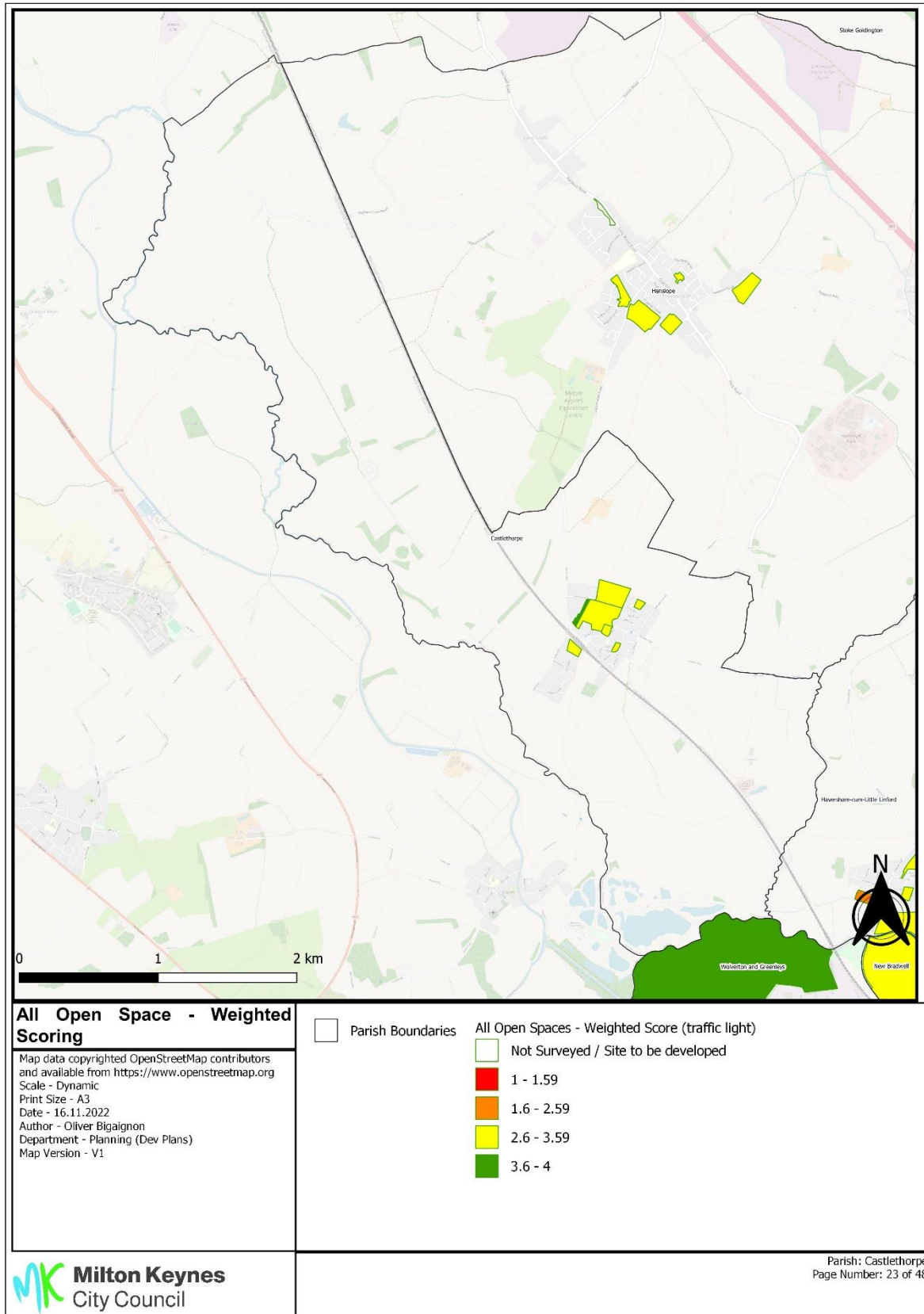
■ 3.6 - 4

Annex 1 All Open Spaces weighted score site visits 21-22

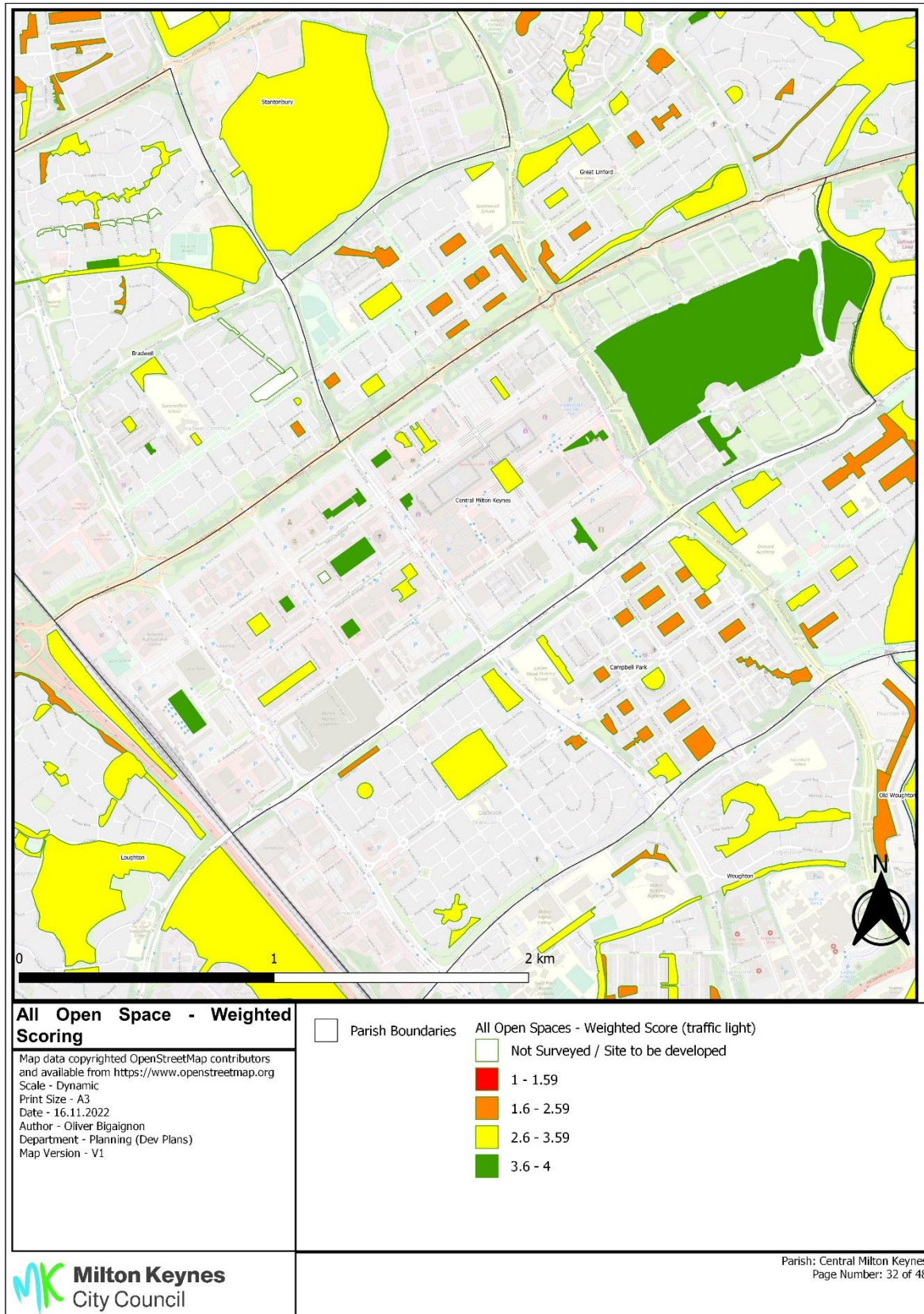




Annex 1 All Open Spaces weighted score site visits 21-22

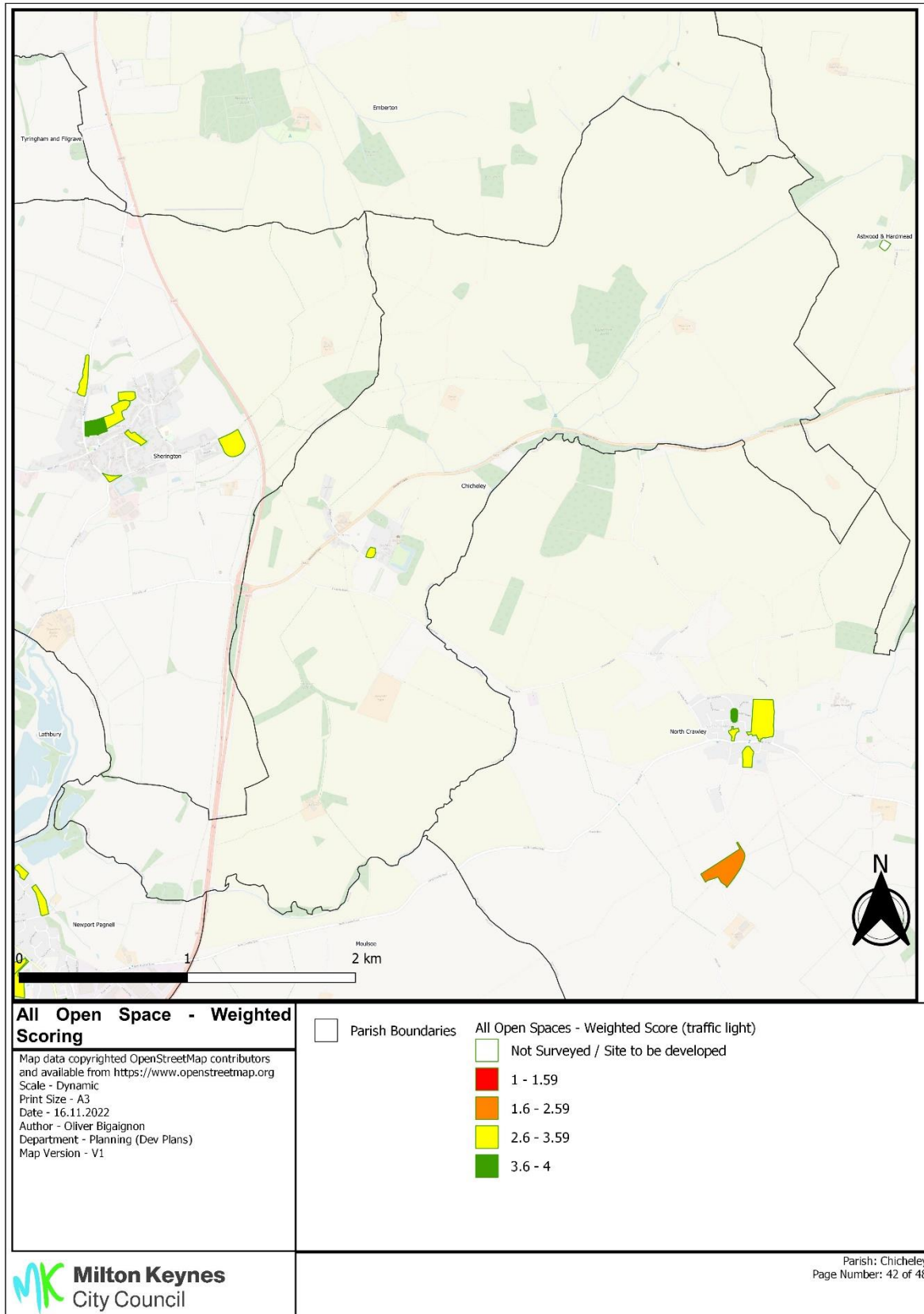


Annex 1 All Open Spaces weighted score site visits 21-22

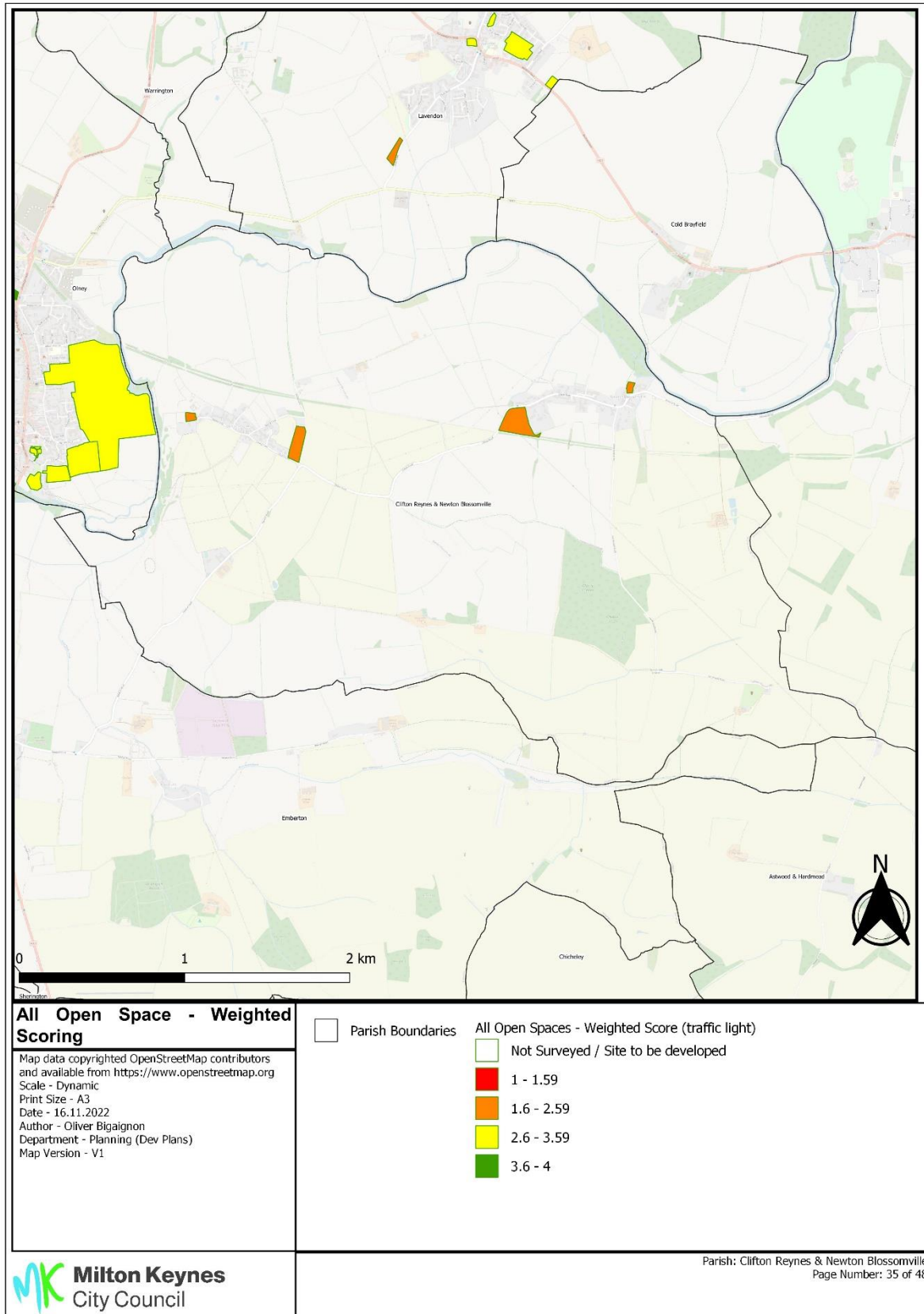




Annex 1 All Open Spaces weighted score site visits 21-22

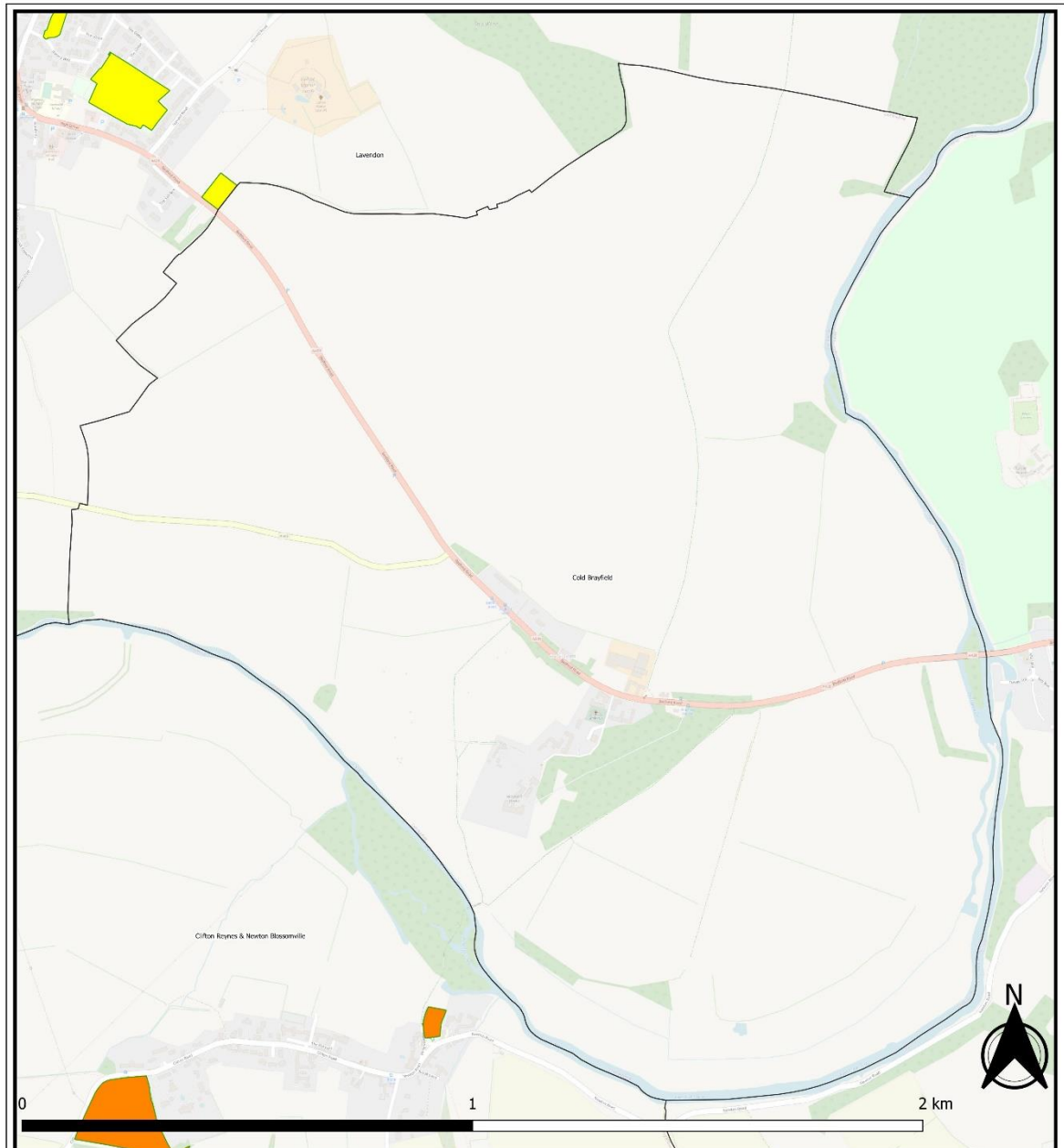


Annex 1 All Open Spaces weighted score site visits 21-22





Annex 1 All Open Spaces weighted score site visits 21-22





**All Open Space - Weighted Scoring**


Map data copyrighted OpenStreetMap contributors and available from <https://www.openstreetmap.org>  
 Scale - Dynamic  
 Print Size - A3  
 Date - 16.11.2022  
 Author - Oliver Bigaignon  
 Department - Planning (Dev Plans)  
 Map Version - V1


 Parish Boundaries

All Open Spaces - Weighted Score (traffic light)

 Not Surveyed / Site to be developed

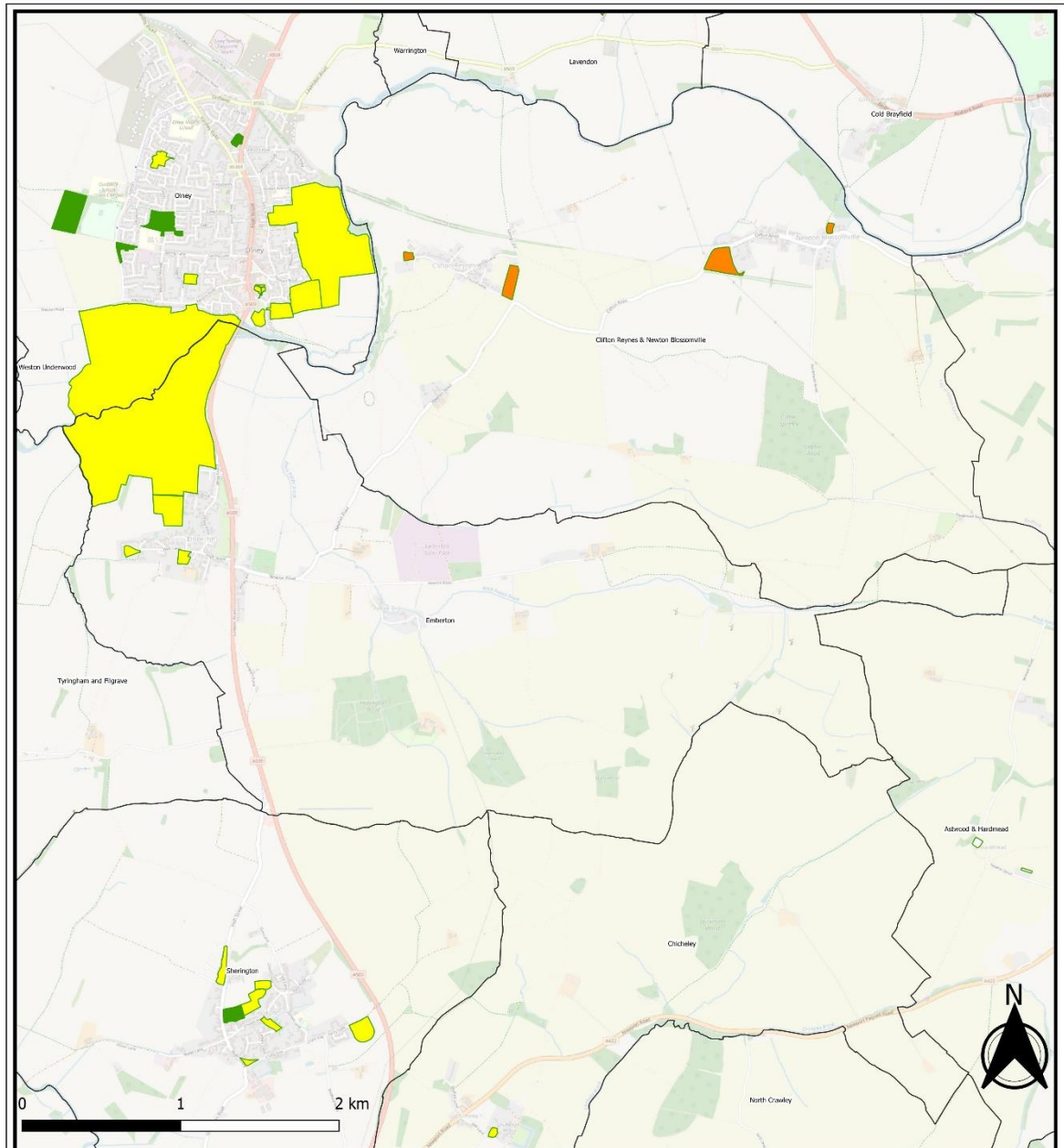
 1 - 1.59

 1.6 - 2.59

 2.6 - 3.59

 3.6 - 4

Annex 1 All Open Spaces weighted score site visits 21-22



**All Open Space - Weighted Scoring**

Map data copyrighted OpenStreetMap contributors and available from <https://www.openstreetmap.org>  
 Scale - Dynamic  
 Print Size - A3  
 Date - 16.11.2022  
 Author - Oliver Bigaignon  
 Department - Planning (Dev Plans)  
 Map Version - V1

□ Parish Boundaries

All Open Spaces - Weighted Score (traffic light)

□ Not Surveyed / Site to be developed

■ 1 - 1.59

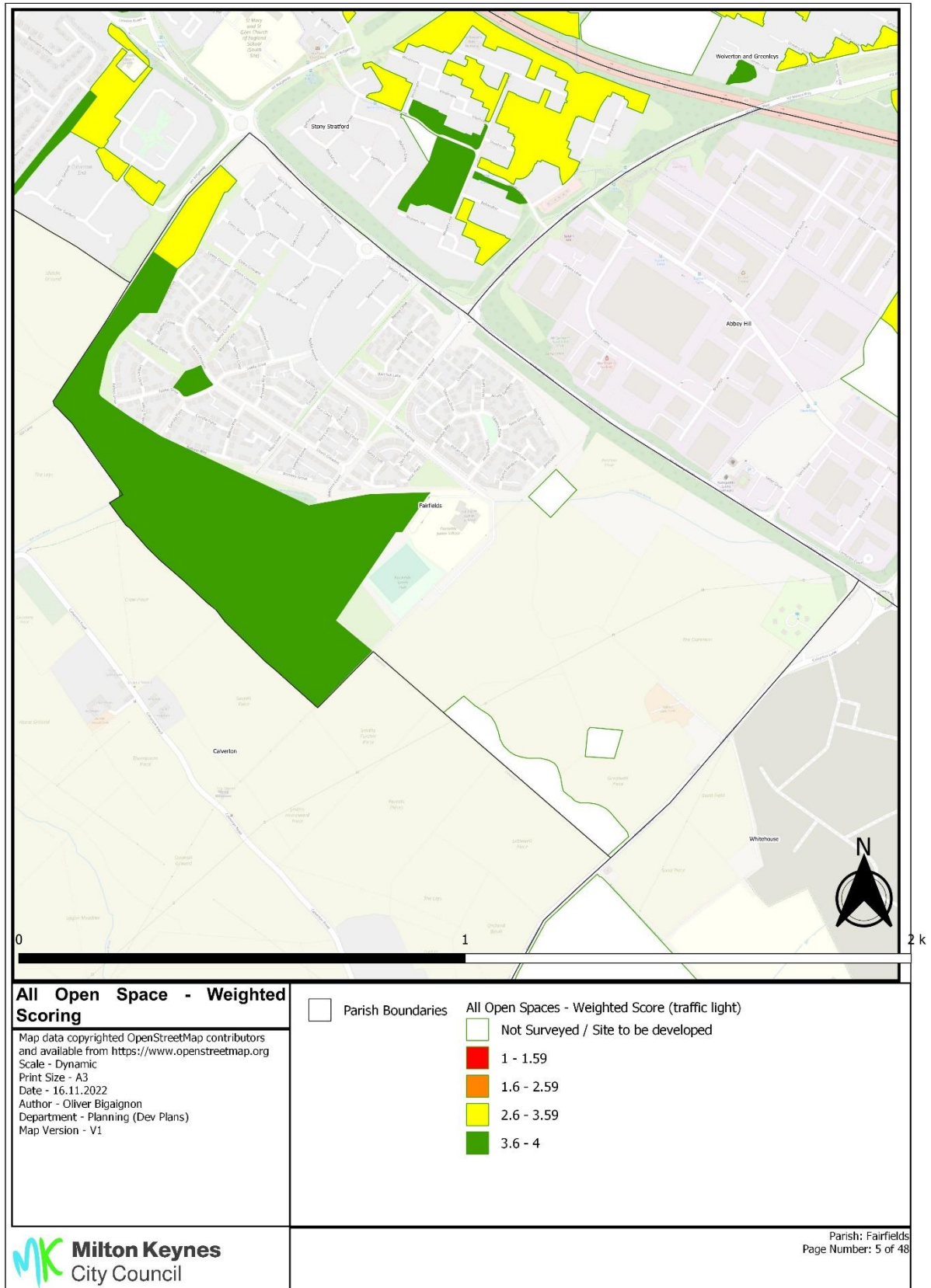
■ 1.6 - 2.59

■ 2.6 - 3.59

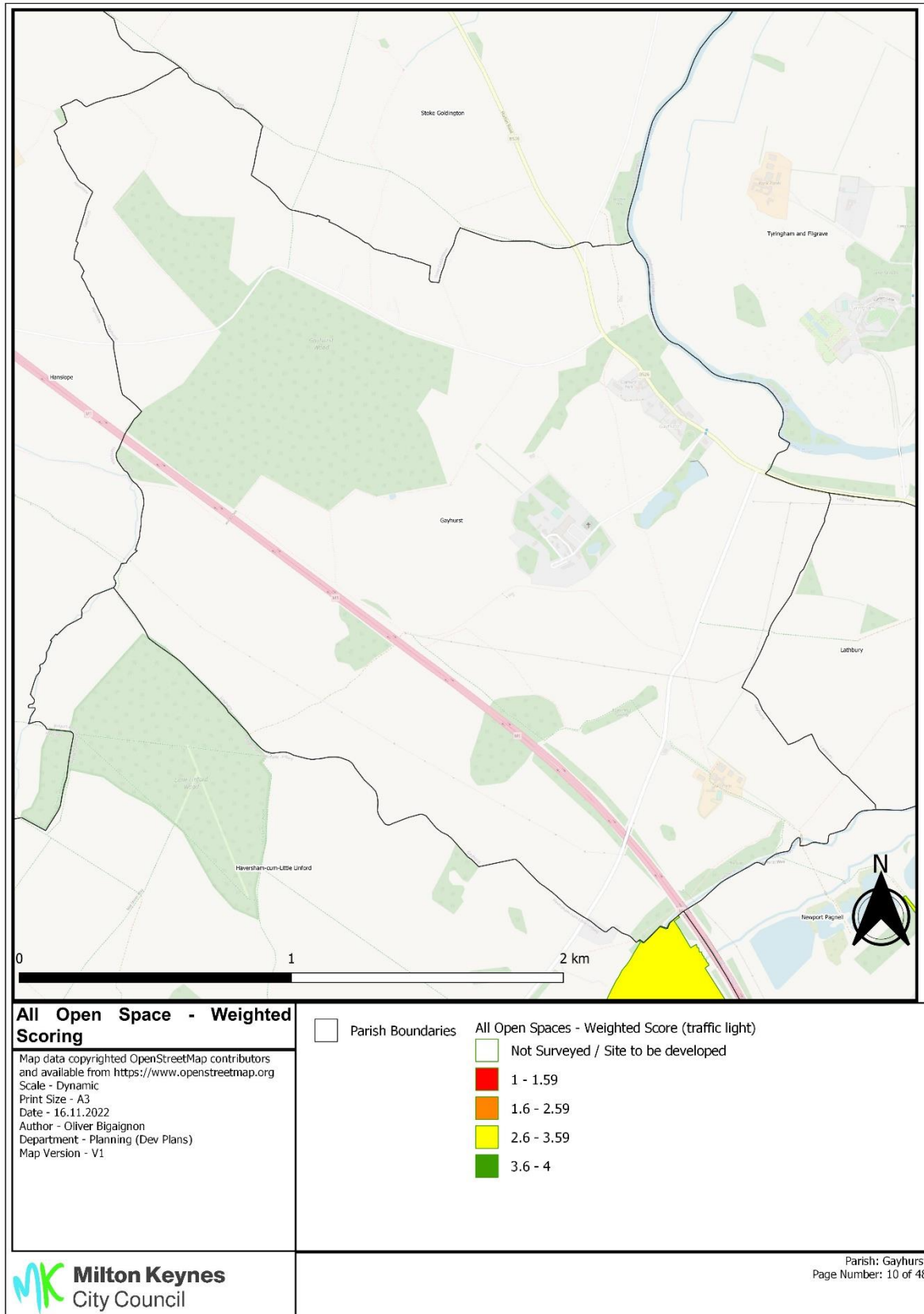
■ 3.6 - 4



Annex 1 All Open Spaces weighted score site visits 21-22

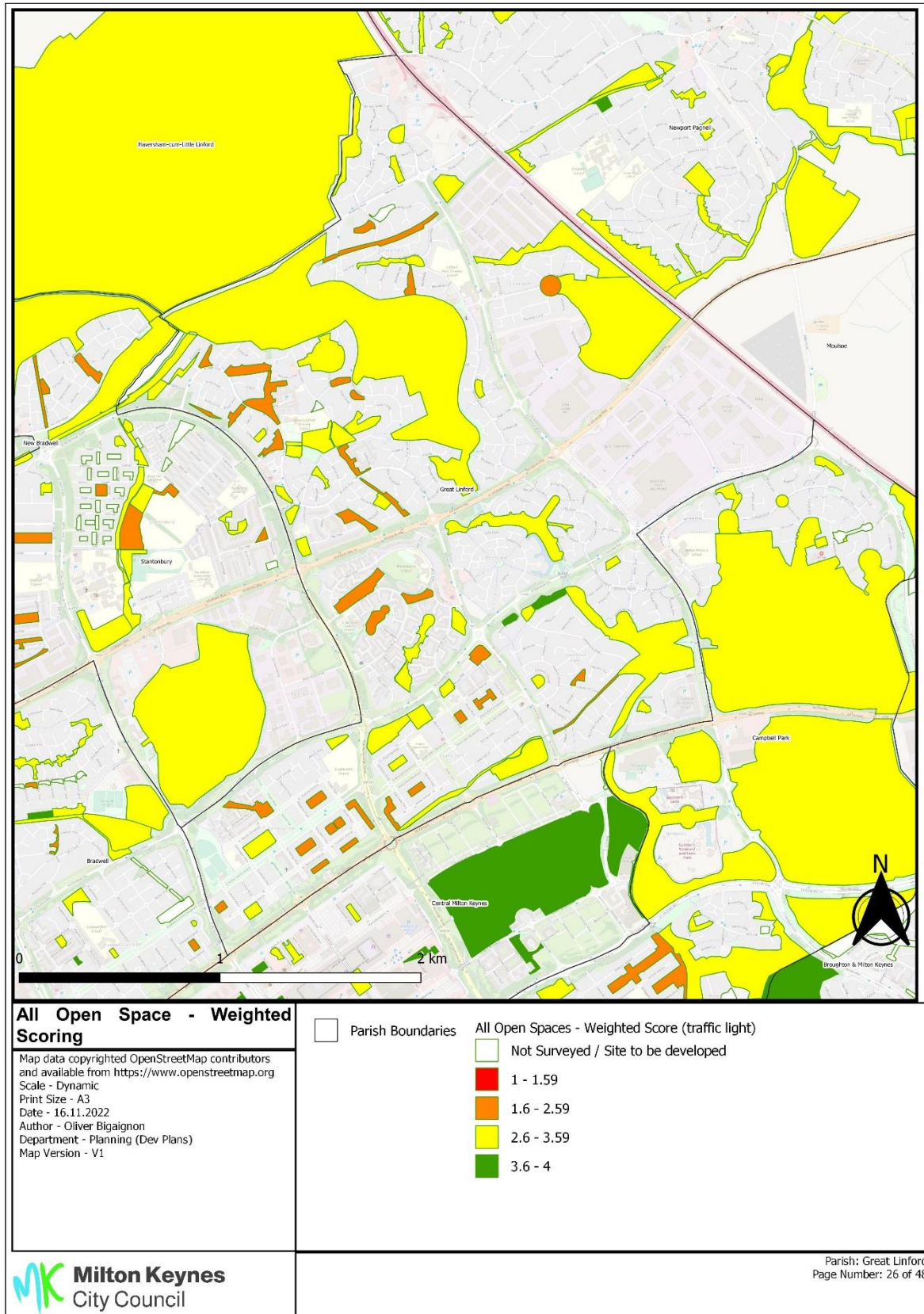


Annex 1 All Open Spaces weighted score site visits 21-22

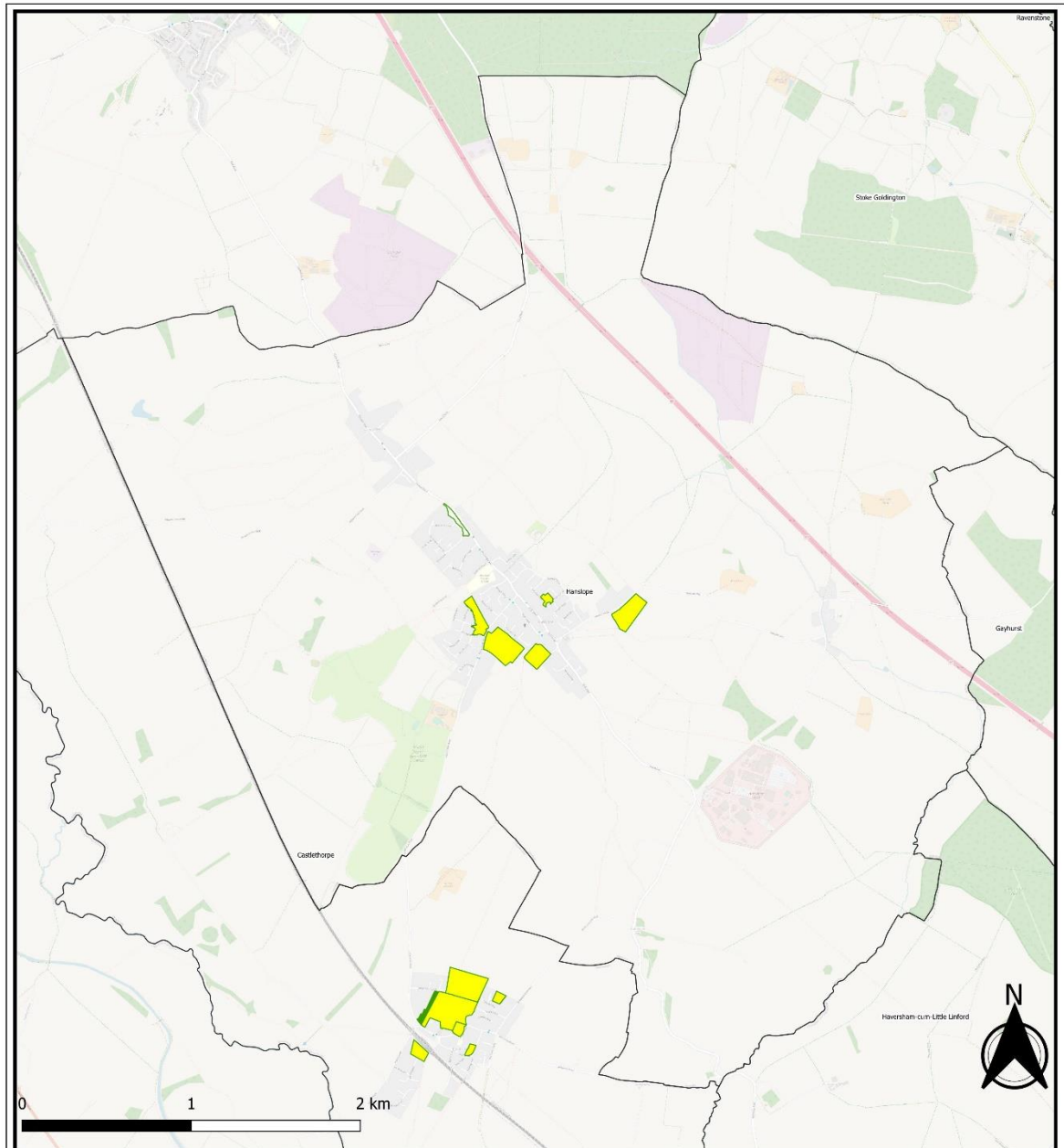




Annex 1 All Open Spaces weighted score site visits 21-22



Annex 1 All Open Spaces weighted score site visits 21-22



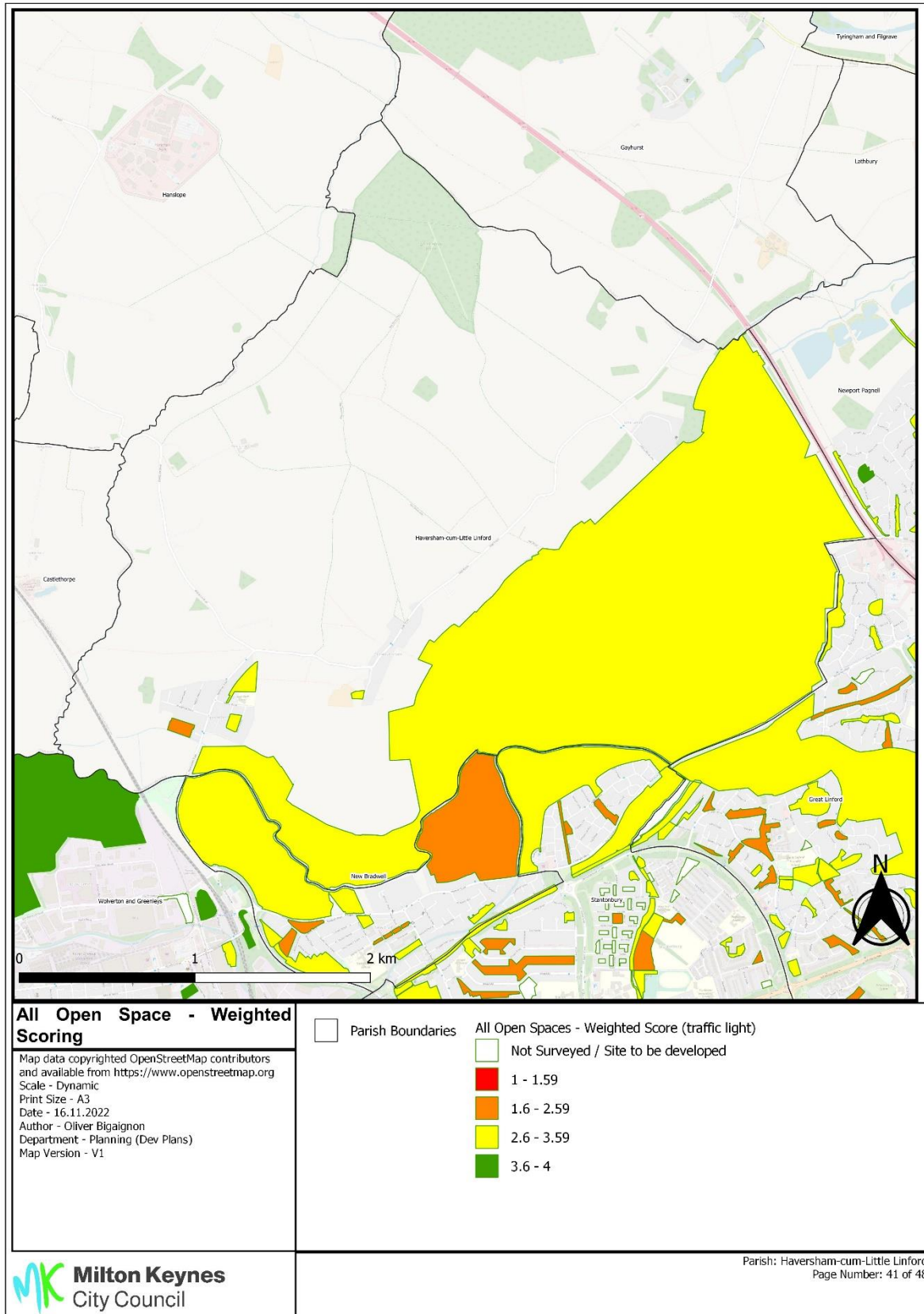
**All Open Space - Weighted Scoring**

Map data copyrighted OpenStreetMap contributors and available from <https://www.openstreetmap.org>  
 Scale - Dynamic  
 Print Size - A3  
 Date - 16.11.2022  
 Author - Oliver Bigaignon  
 Department - Planning (Dev Plans)  
 Map Version - V1

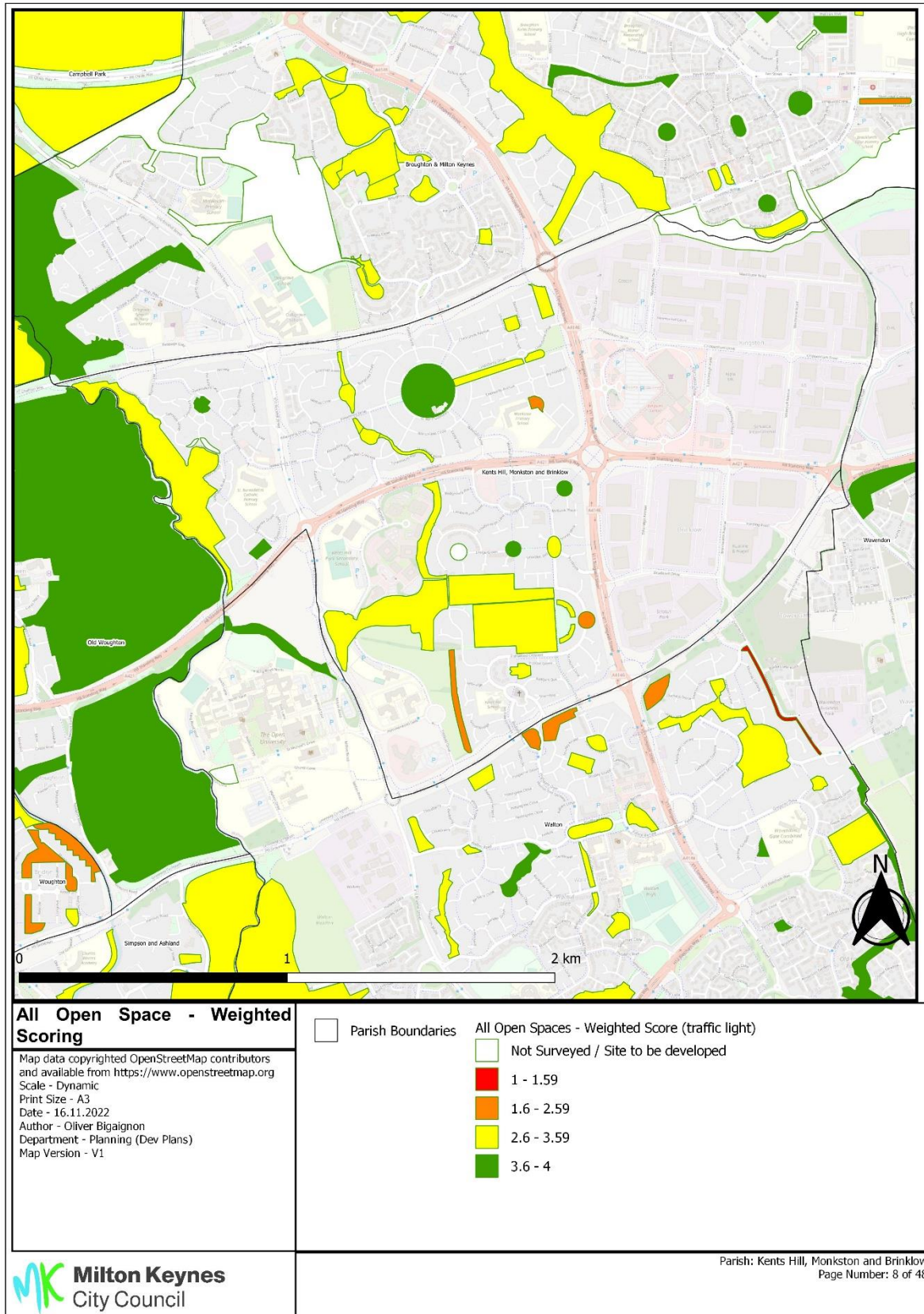
- Parish Boundaries
- All Open Spaces - Weighted Score (traffic light)
- 1 - 1.59
- 1.6 - 2.59
- 2.6 - 3.59
- 3.6 - 4



Annex 1 All Open Spaces weighted score site visits 21-22

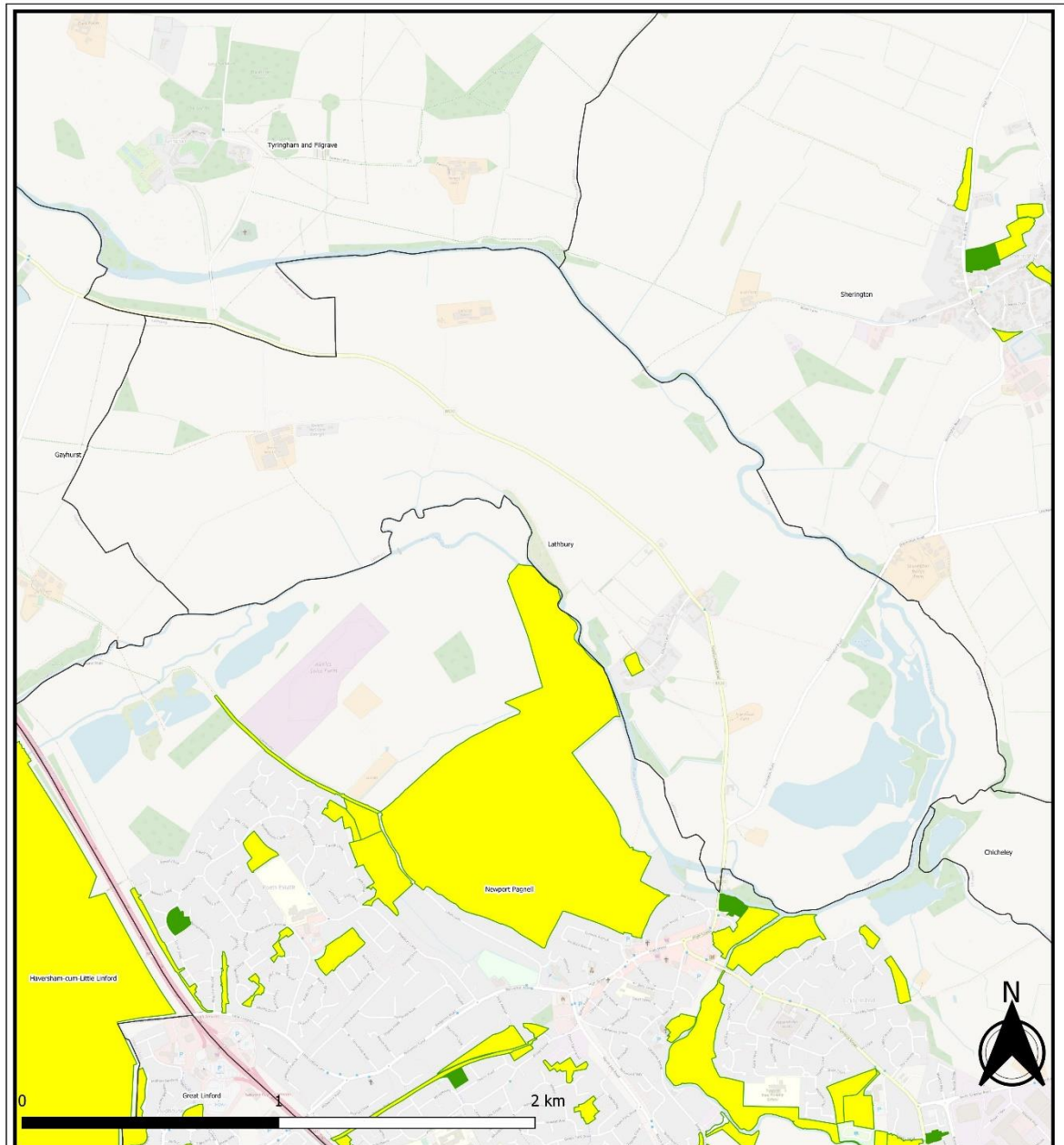


Annex 1 All Open Spaces weighted score site visits 21-22





Annex 1 All Open Spaces weighted score site visits 21-22



**All Open Space - Weighted Scoring**

Map data copyrighted OpenStreetMap contributors and available from <https://www.openstreetmap.org>  
 Scale - Dynamic  
 Print Size - A3  
 Date - 16.11.2022  
 Author - Oliver Bigaignon  
 Department - Planning (Dev Plans)  
 Map Version - V1

□ Parish Boundaries

All Open Spaces - Weighted Score (traffic light)

□ Not Surveyed / Site to be developed

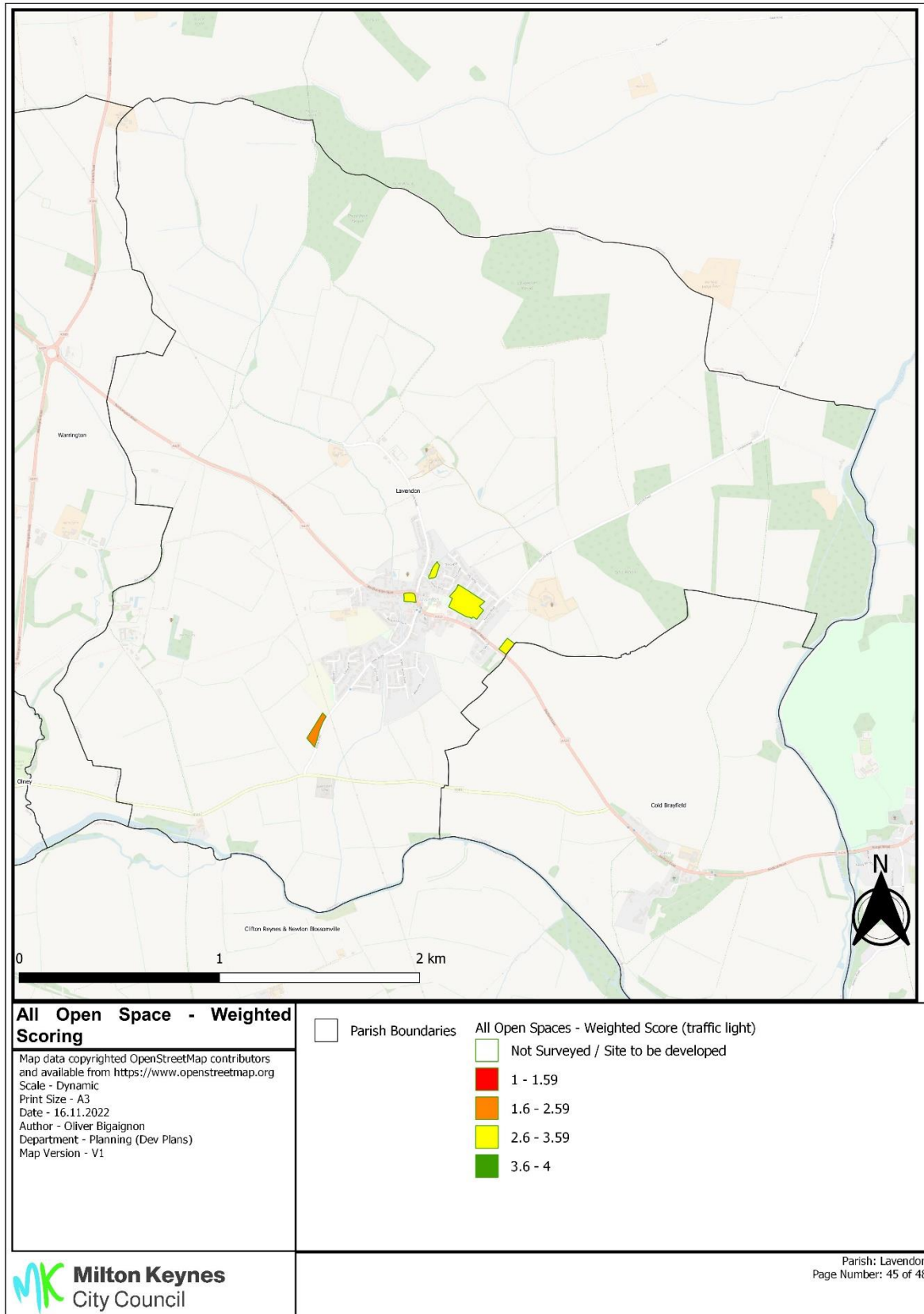
■ 1 - 1.59

■ 1.6 - 2.59

■ 2.6 - 3.59

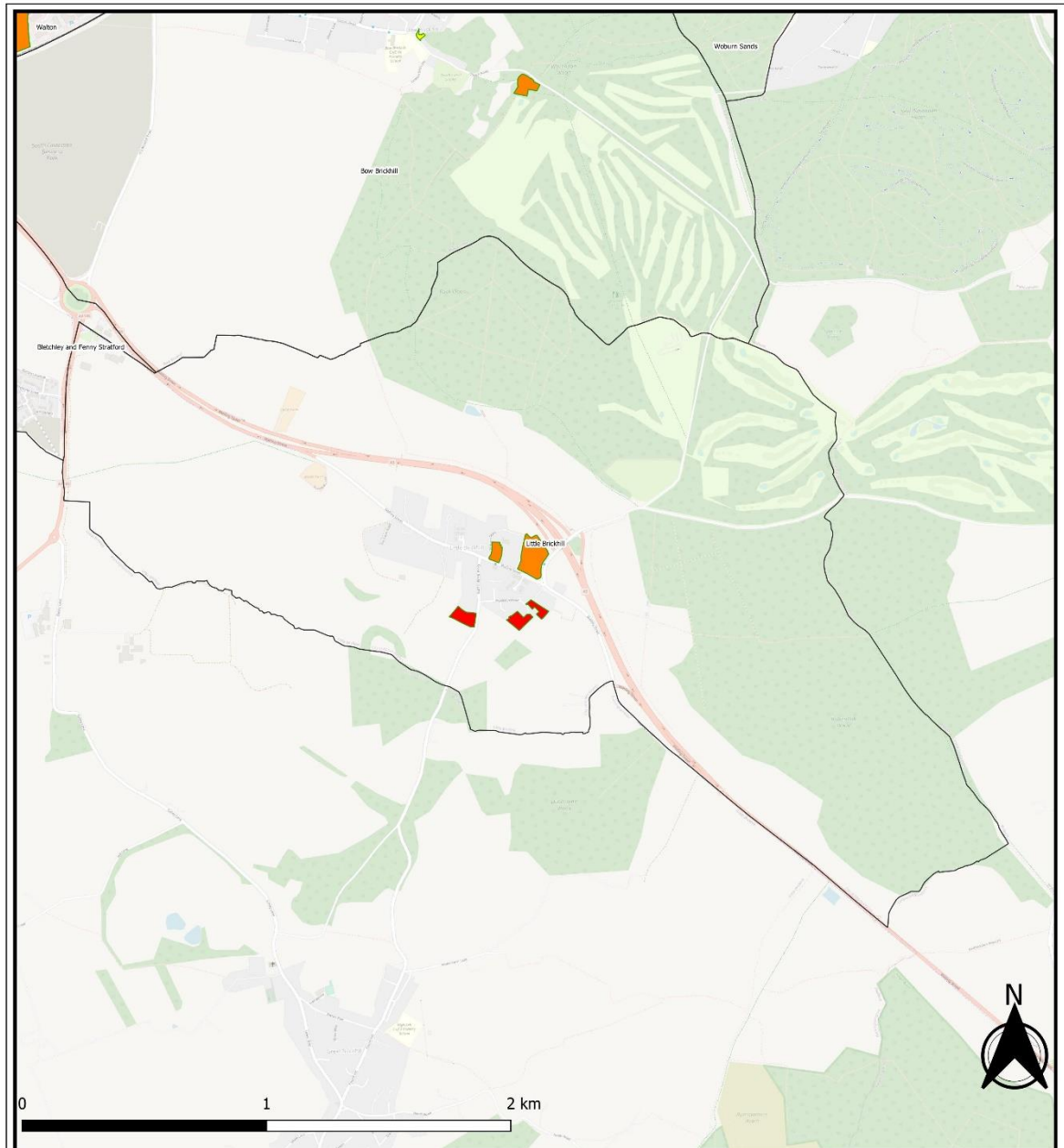
■ 3.6 - 4

Annex 1 All Open Spaces weighted score site visits 21-22





Annex 1 All Open Spaces weighted score site visits 21-22



**All Open Space - Weighted Scoring**

Map data copyrighted OpenStreetMap contributors and available from <https://www.openstreetmap.org>  
 Scale - Dynamic  
 Print Size - A3  
 Date - 16.11.2022  
 Author - Oliver Bigaignon  
 Department - Planning (Dev Plans)  
 Map Version - V1

□ Parish Boundaries

All Open Spaces - Weighted Score (traffic light)

□ Not Surveyed / Site to be developed

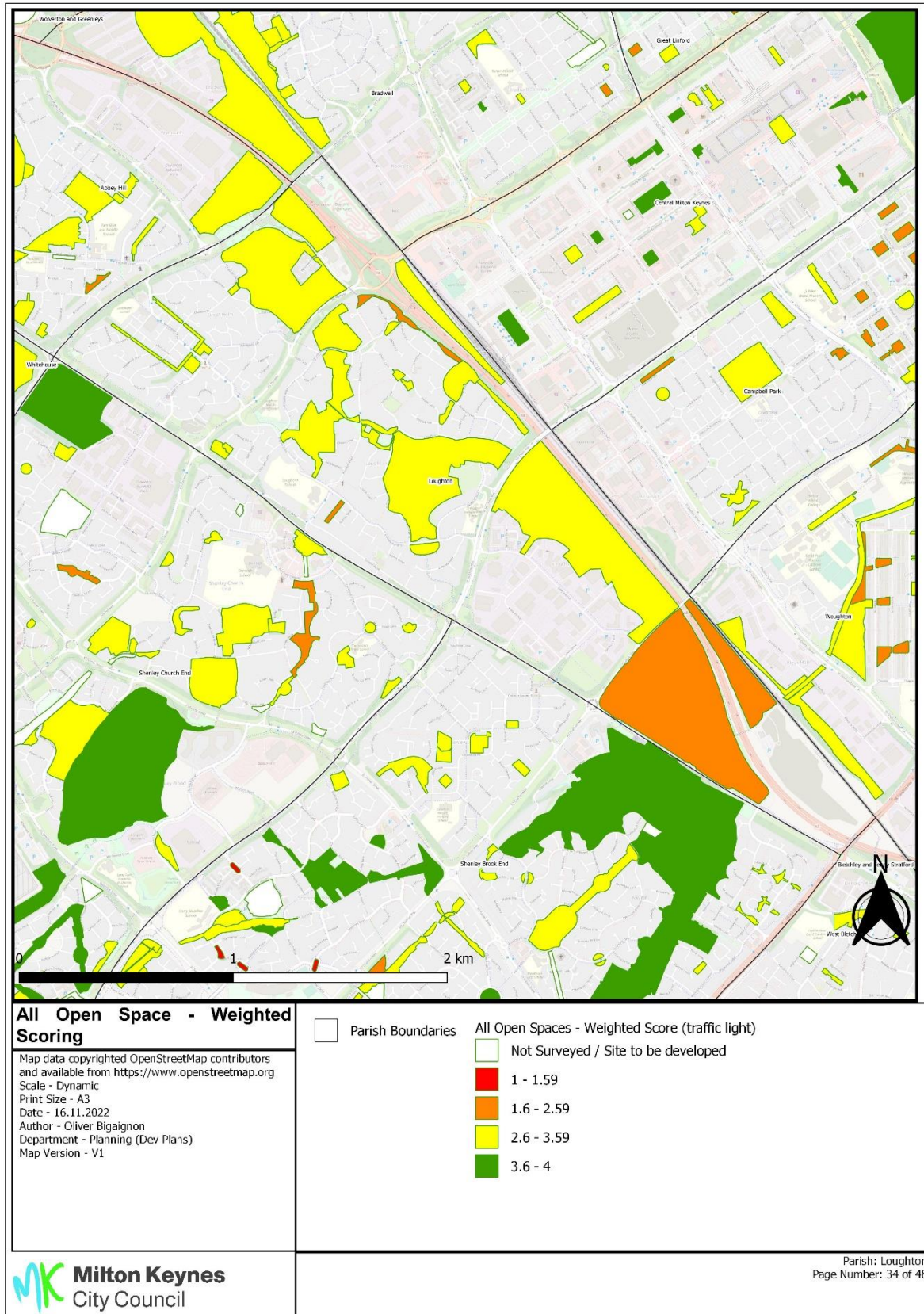
■ 1 - 1.59

■ 1.6 - 2.59

■ 2.6 - 3.59

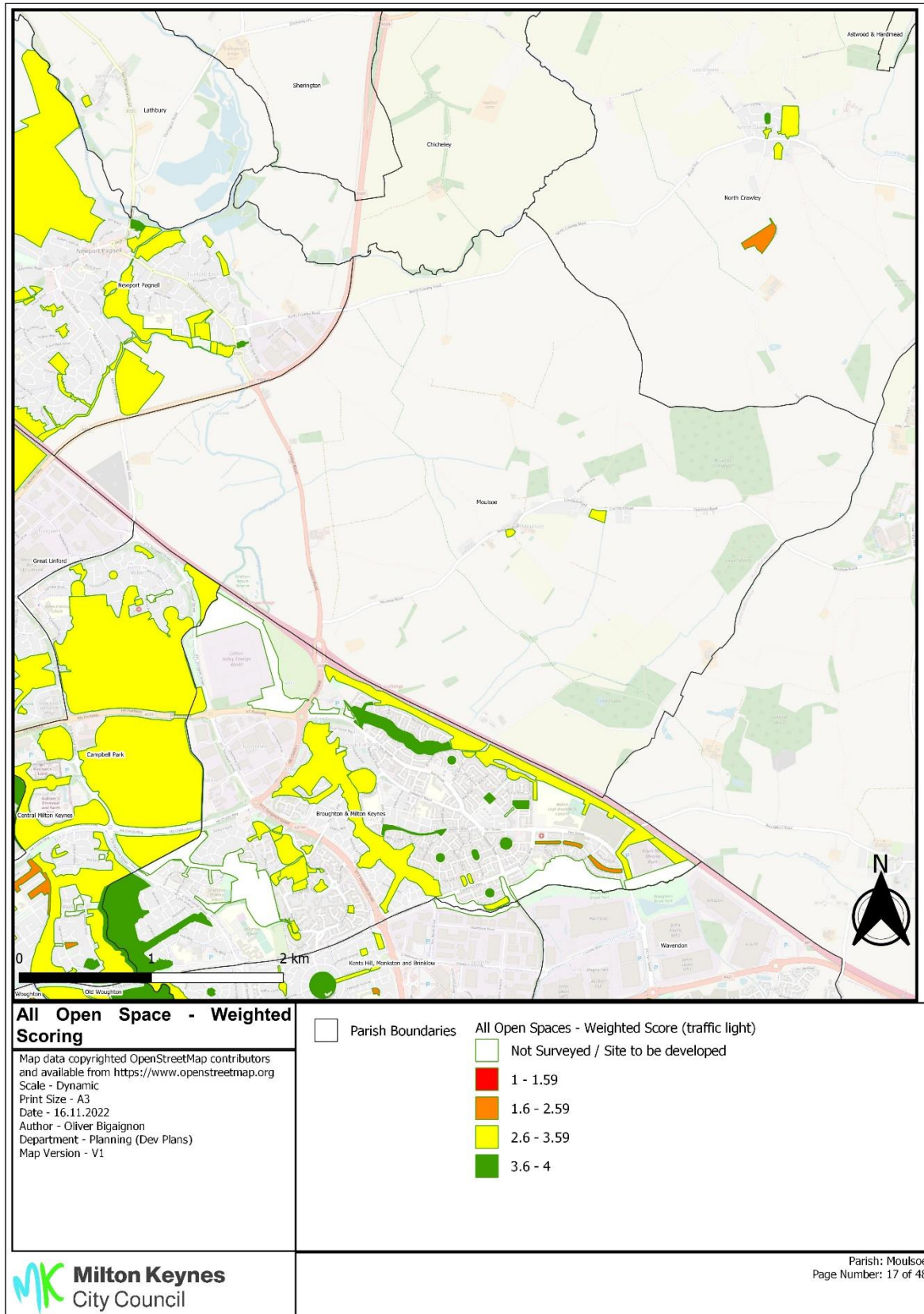
■ 3.6 - 4

Annex 1 All Open Spaces weighted score site visits 21-22

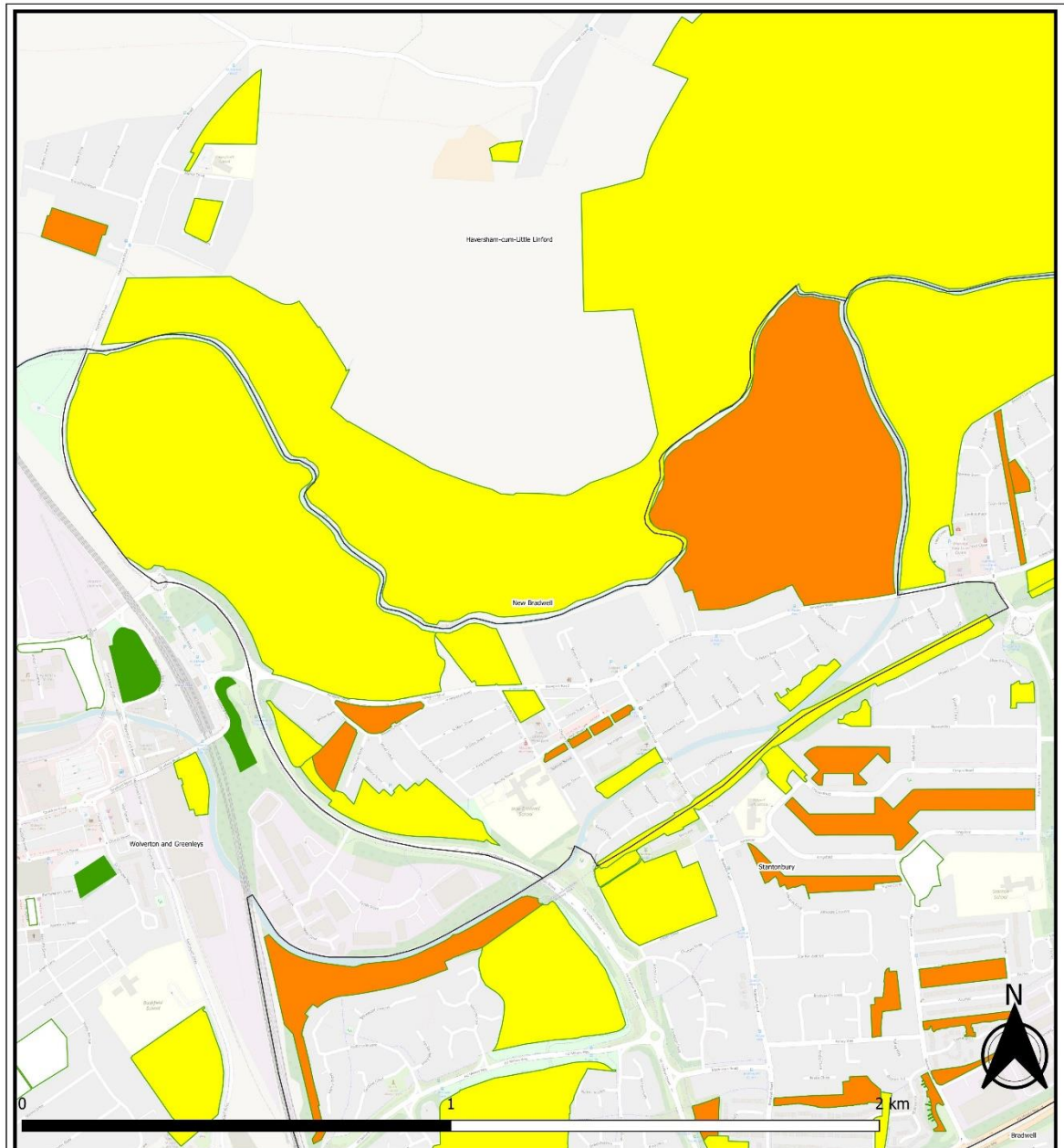




Annex 1 All Open Spaces weighted score site visits 21-22



Annex 1 All Open Spaces weighted score site visits 21-22



**All Open Space - Weighted Scoring**

Map data copyrighted OpenStreetMap contributors and available from <https://www.openstreetmap.org>  
 Scale - Dynamic  
 Print Size - A3  
 Date - 16.11.2022  
 Author - Oliver Bigaignon  
 Department - Planning (Dev Plans)  
 Map Version - V1

□ Parish Boundaries

All Open Spaces - Weighted Score (traffic light)

□ Not Surveyed / Site to be developed

■ 1 - 1.59

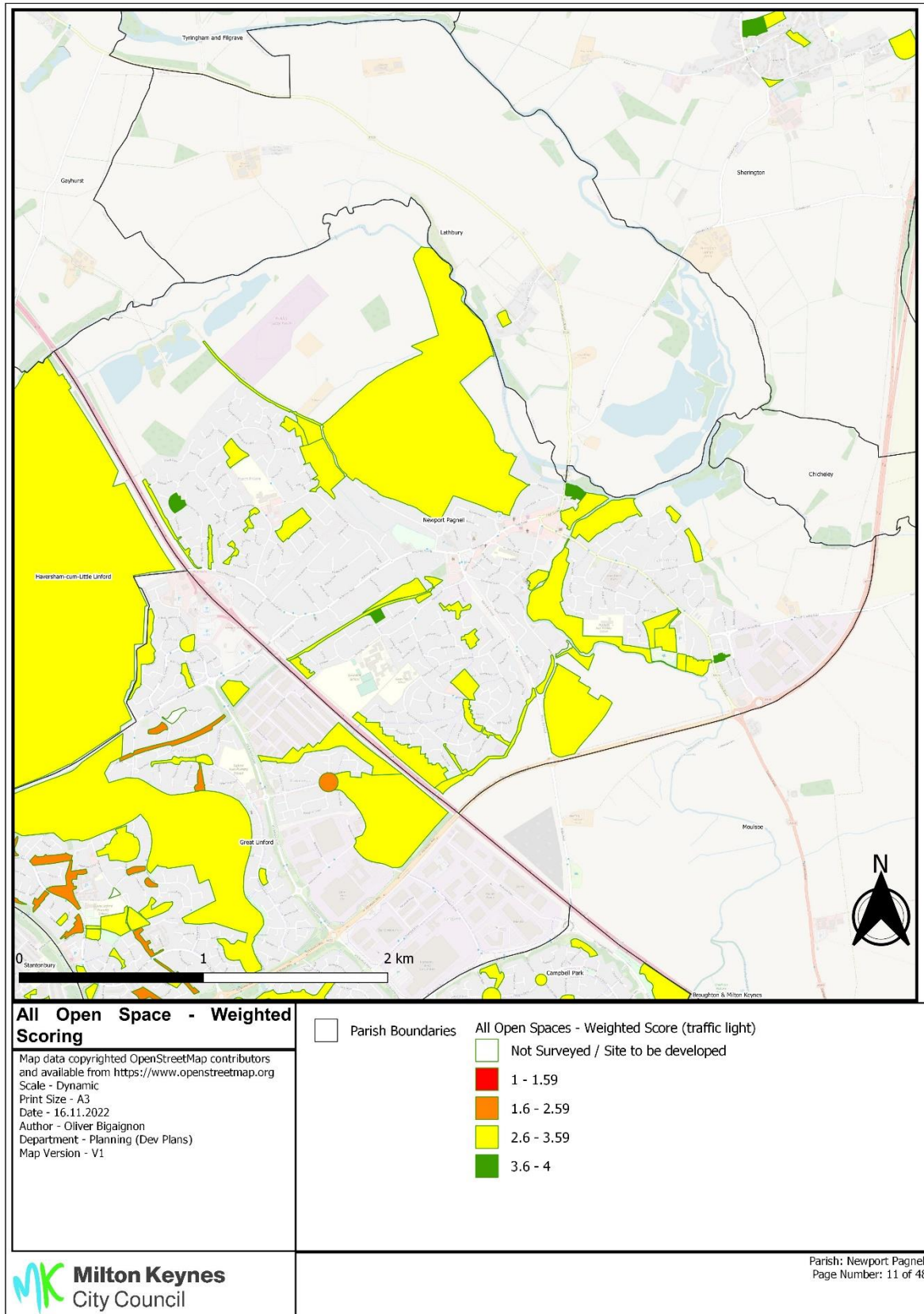
■ 1.6 - 2.59

■ 2.6 - 3.59

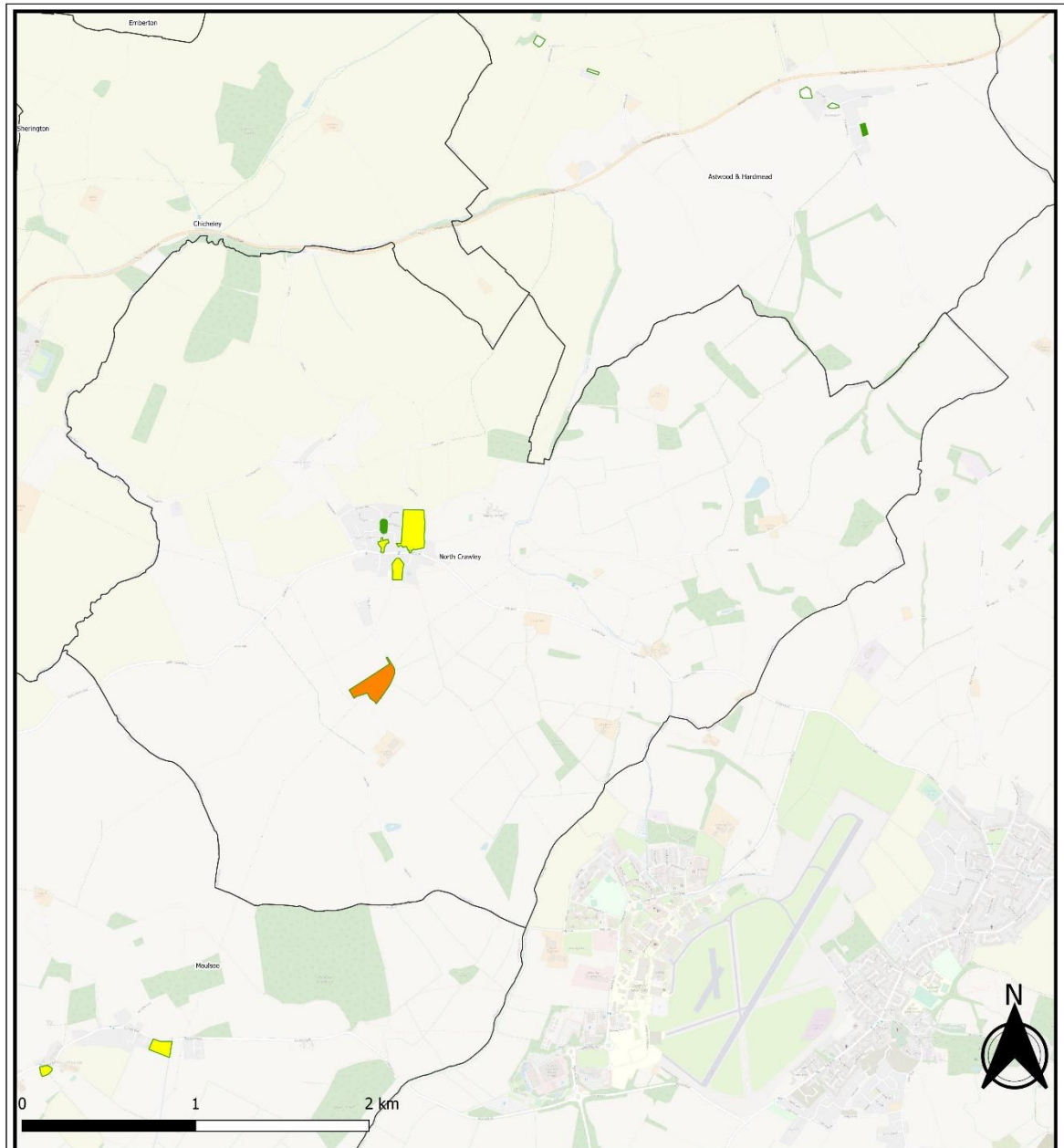
■ 3.6 - 4



Annex 1 All Open Spaces weighted score site visits 21-22



Annex 1 All Open Spaces weighted score site visits 21-22





**All Open Space - Weighted Scoring**


Map data copyrighted OpenStreetMap contributors and available from <https://www.openstreetmap.org>  
 Scale - Dynamic  
 Print Size - A3  
 Date - 16.11.2022  
 Author - Oliver Bigaignon  
 Department - Planning (Dev Plans)  
 Map Version - V1


 Parish Boundaries

All Open Spaces - Weighted Score (traffic light)

 Not Surveyed / Site to be developed

 1 - 1.59

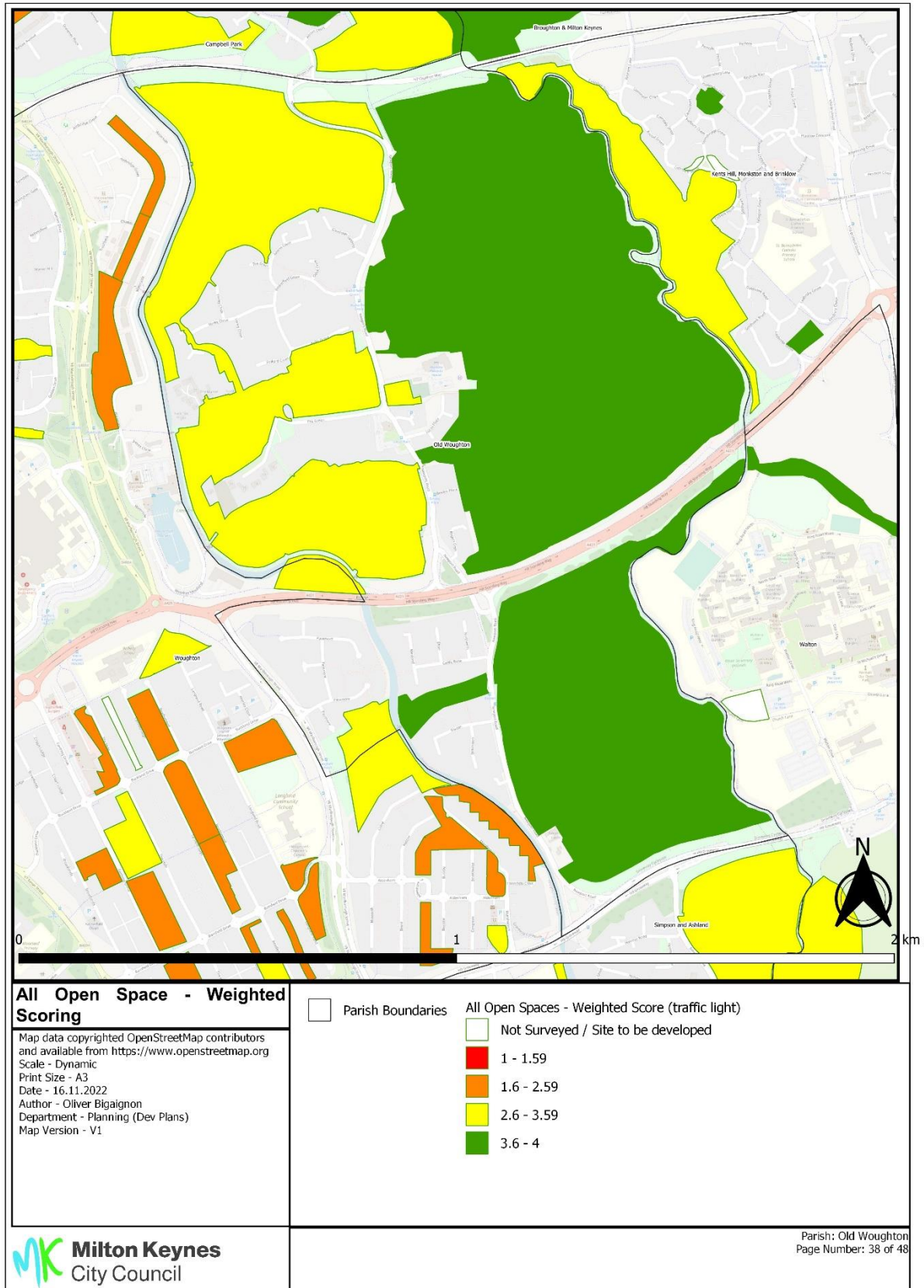
 1.6 - 2.59

 2.6 - 3.59

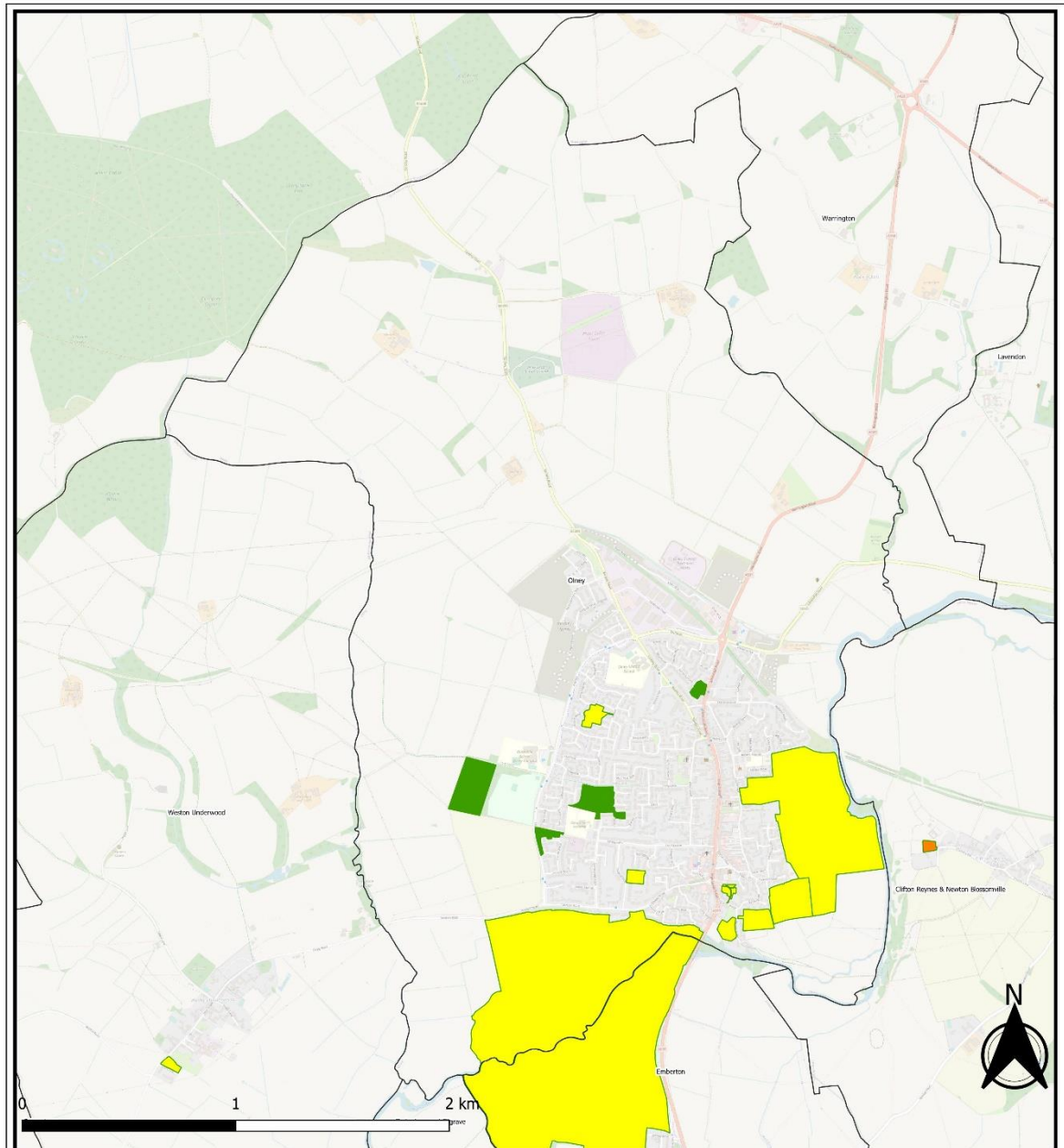
 3.6 - 4



Annex 1 All Open Spaces weighted score site visits 21-22



Annex 1 All Open Spaces weighted score site visits 21-22



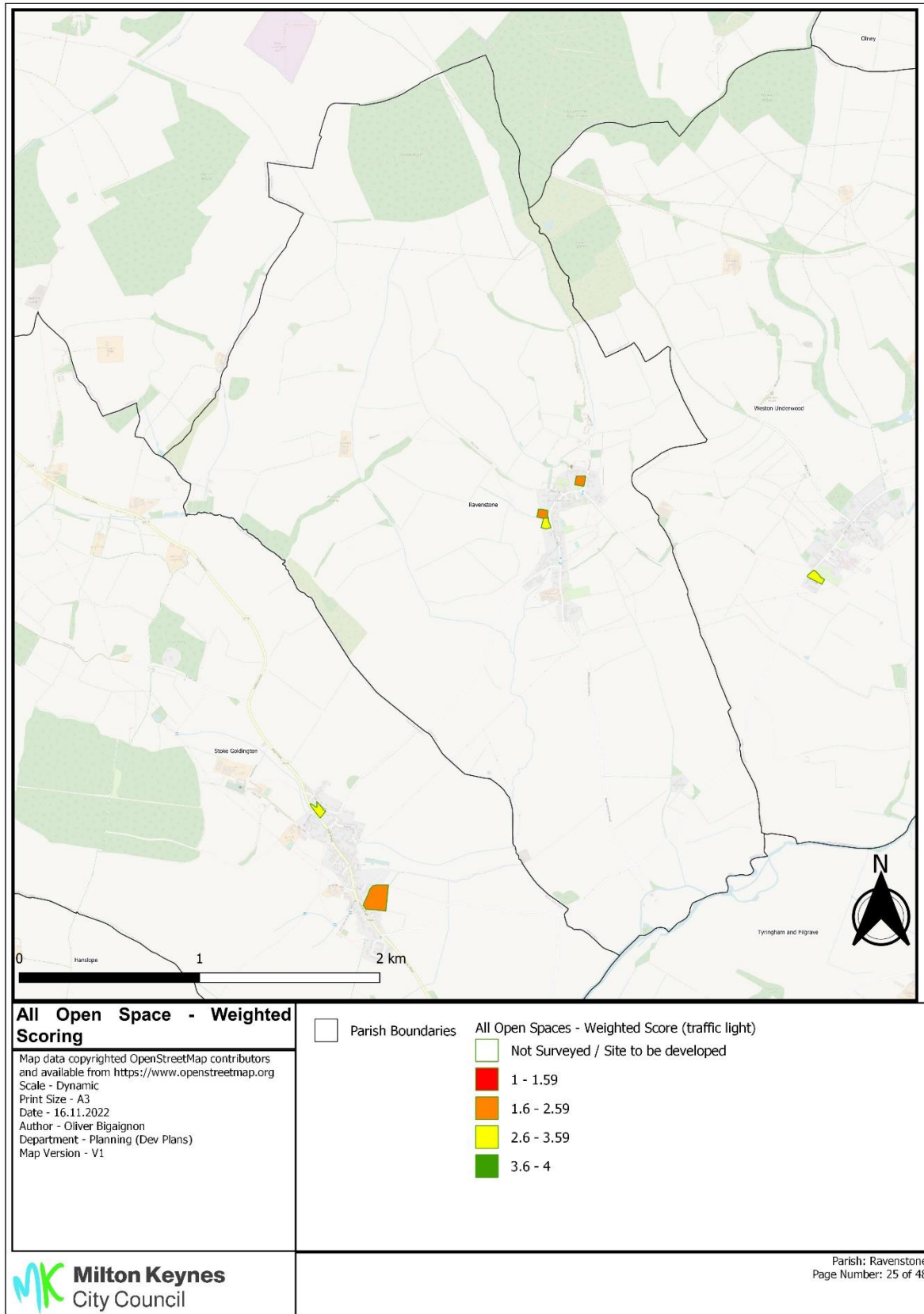
**All Open Space - Weighted Scoring**

Map data copyrighted OpenStreetMap contributors and available from <https://www.openstreetmap.org>  
 Scale - Dynamic  
 Print Size - A3  
 Date - 16.11.2022  
 Author - Oliver Bigaignon  
 Department - Planning (Dev Plans)  
 Map Version - V1

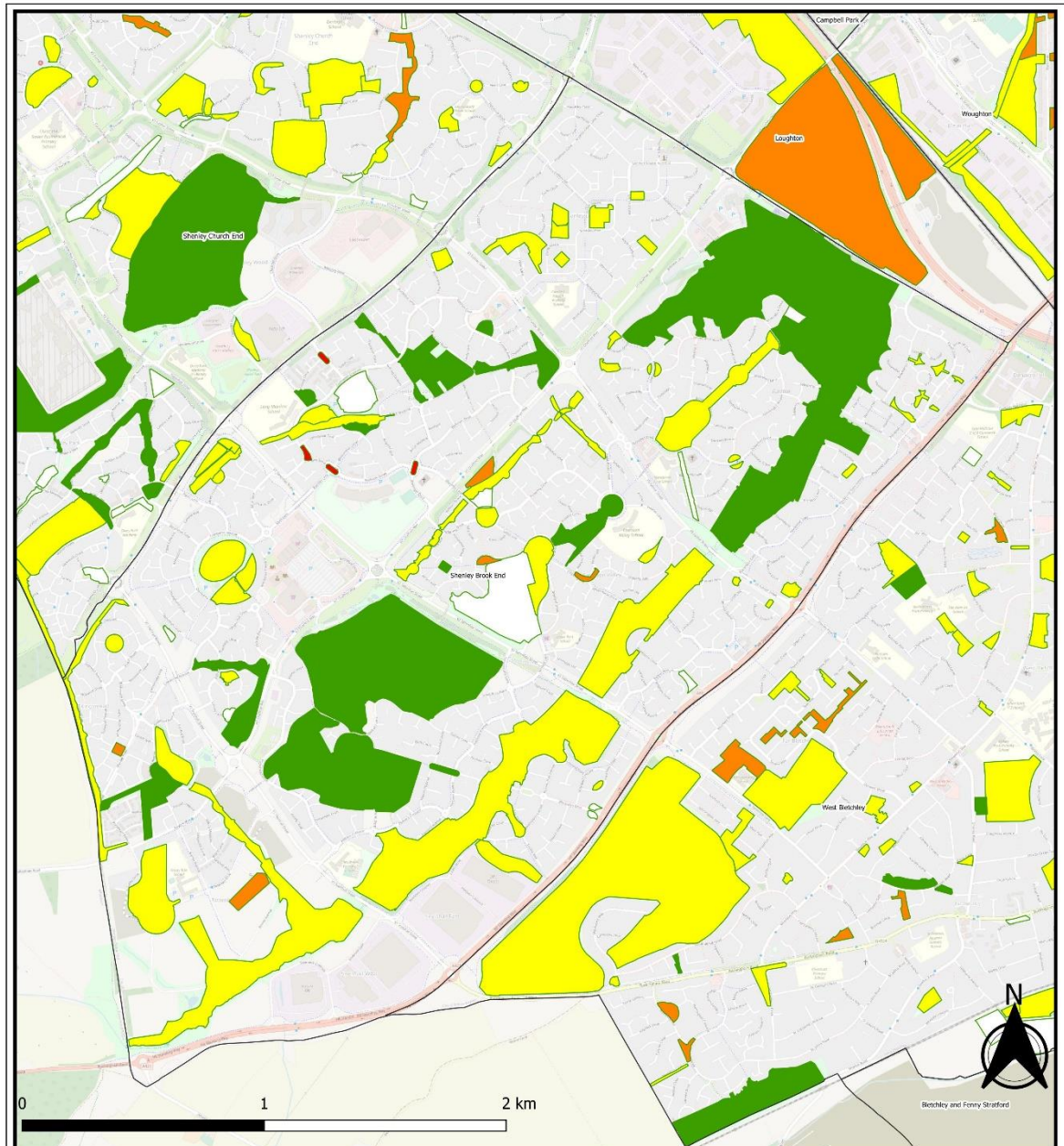
- Parish Boundaries
- All Open Spaces - Weighted Score (traffic light)
- 1 - 1.59
- 1.6 - 2.59
- 2.6 - 3.59
- 3.6 - 4



Annex 1 All Open Spaces weighted score site visits 21-22



Annex 1 All Open Spaces weighted score site visits 21-22



**All Open Space - Weighted Scoring**

Map data copyrighted OpenStreetMap contributors and available from <https://www.openstreetmap.org>  
 Scale - Dynamic  
 Print Size - A3  
 Date - 16.11.2022  
 Author - Oliver Bigaignon  
 Department - Planning (Dev Plans)  
 Map Version - V1

Parish Boundaries

All Open Spaces - Weighted Score (traffic light)

Not Surveyed / Site to be developed

1 - 1.59

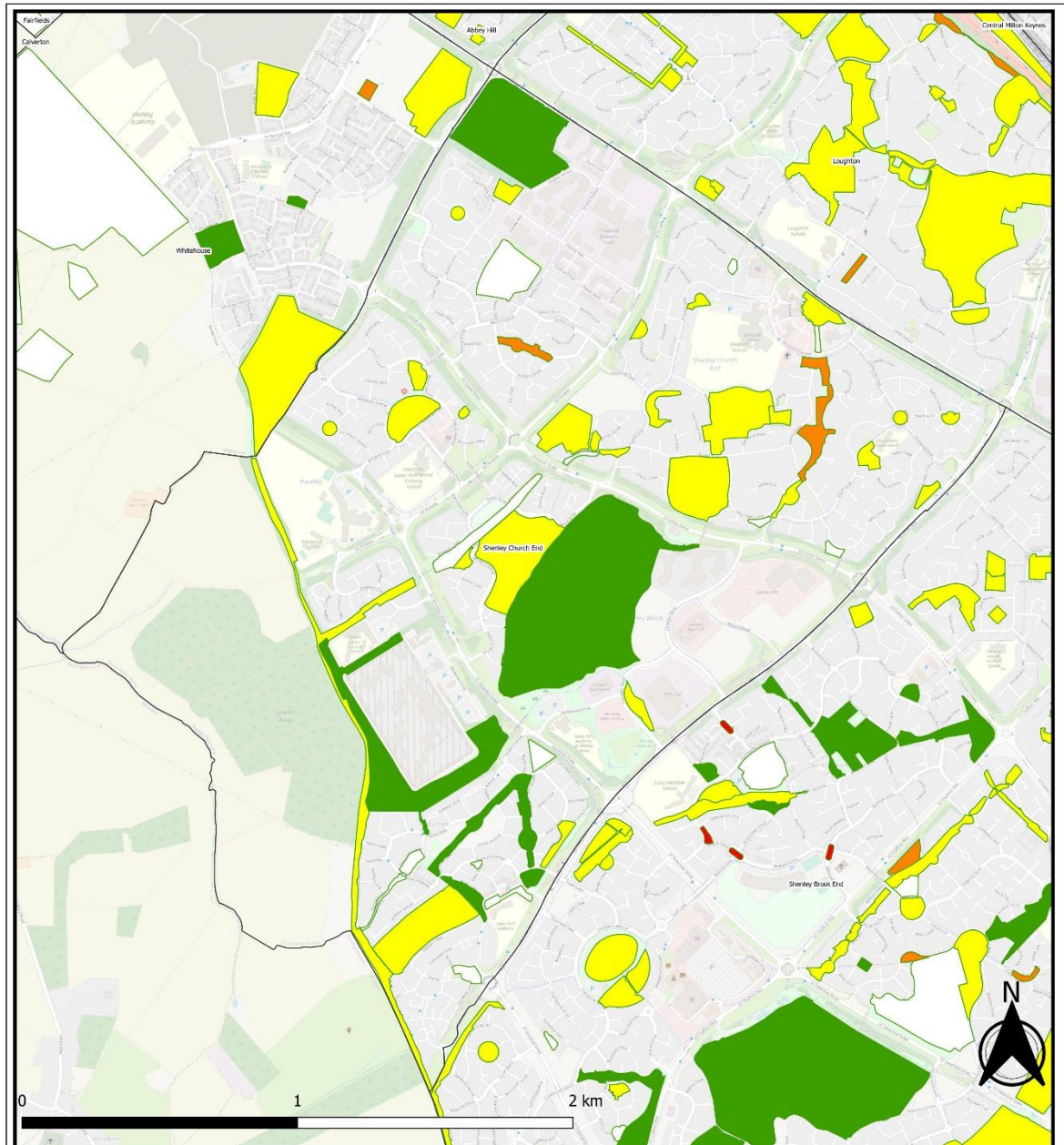
1.6 - 2.59

2.6 - 3.59

3.6 - 4



Annex 1 All Open Spaces weighted score site visits 21-22

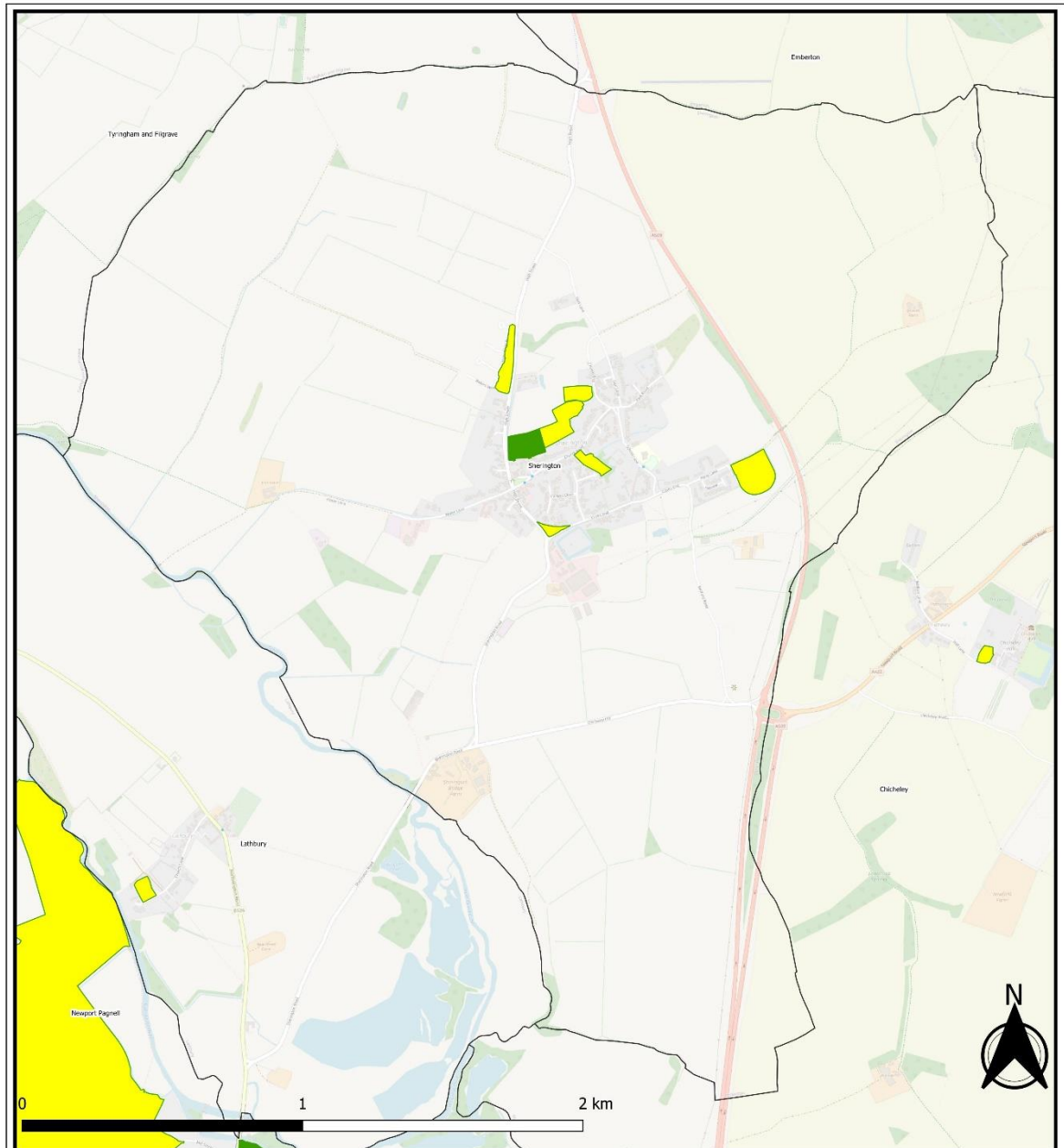


**All Open Space - Weighted Scoring**

Map data copyrighted OpenStreetMap contributors and available from <https://www.openstreetmap.org>  
 Scale - Dynamic  
 Print Size - A3  
 Date - 16.11.2022  
 Author - Oliver Bigaignon  
 Department - Planning (Dev Plans)  
 Map Version - V1

- Parish Boundaries
- All Open Spaces - Weighted Score (traffic light)
- 1 - 1.59
- 1.6 - 2.59
- 2.6 - 3.59
- 3.6 - 4

Annex 1 All Open Spaces weighted score site visits 21-22



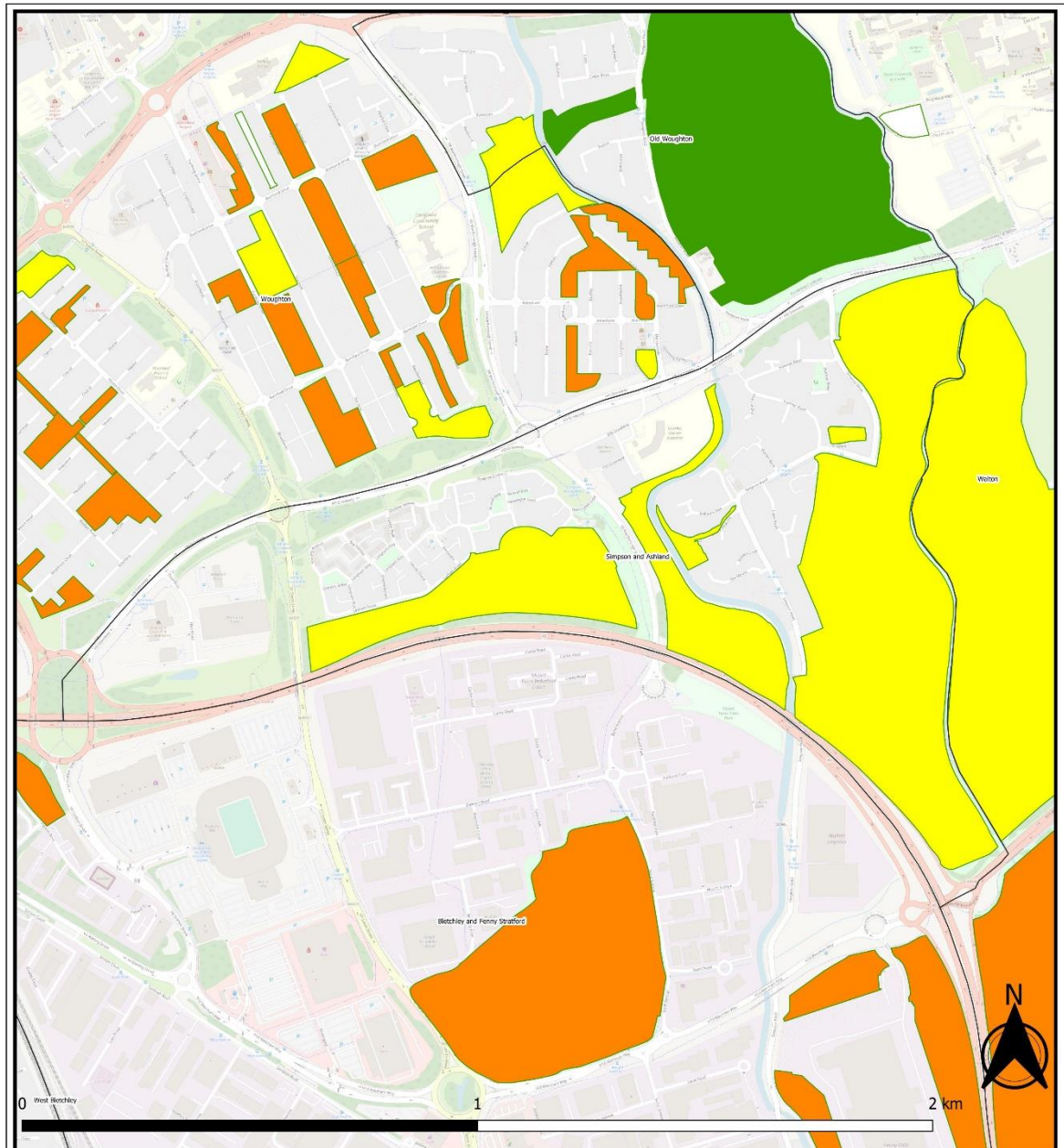
**All Open Space - Weighted Scoring**

Map data copyrighted OpenStreetMap contributors and available from <https://www.openstreetmap.org>  
 Scale - Dynamic  
 Print Size - A3  
 Date - 16.11.2022  
 Author - Oliver Bigaignon  
 Department - Planning (Dev Plans)  
 Map Version - V1

- Parish Boundaries
- All Open Spaces - Weighted Score (traffic light)
- 1 - 1.59
- 1.6 - 2.59
- 2.6 - 3.59
- 3.6 - 4



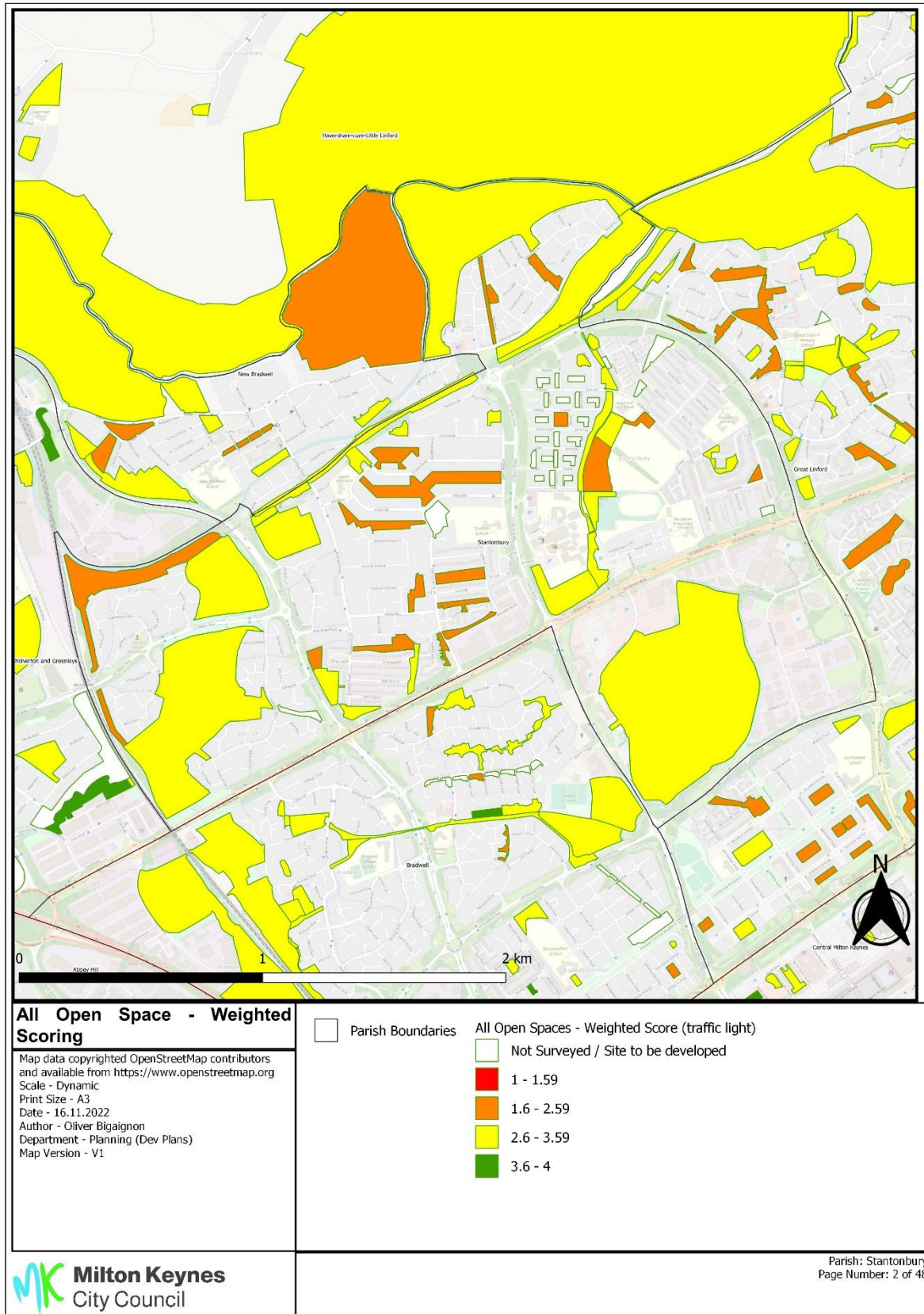
Annex 1 All Open Spaces weighted score site visits 21-22



**All Open Space - Weighted Scoring**

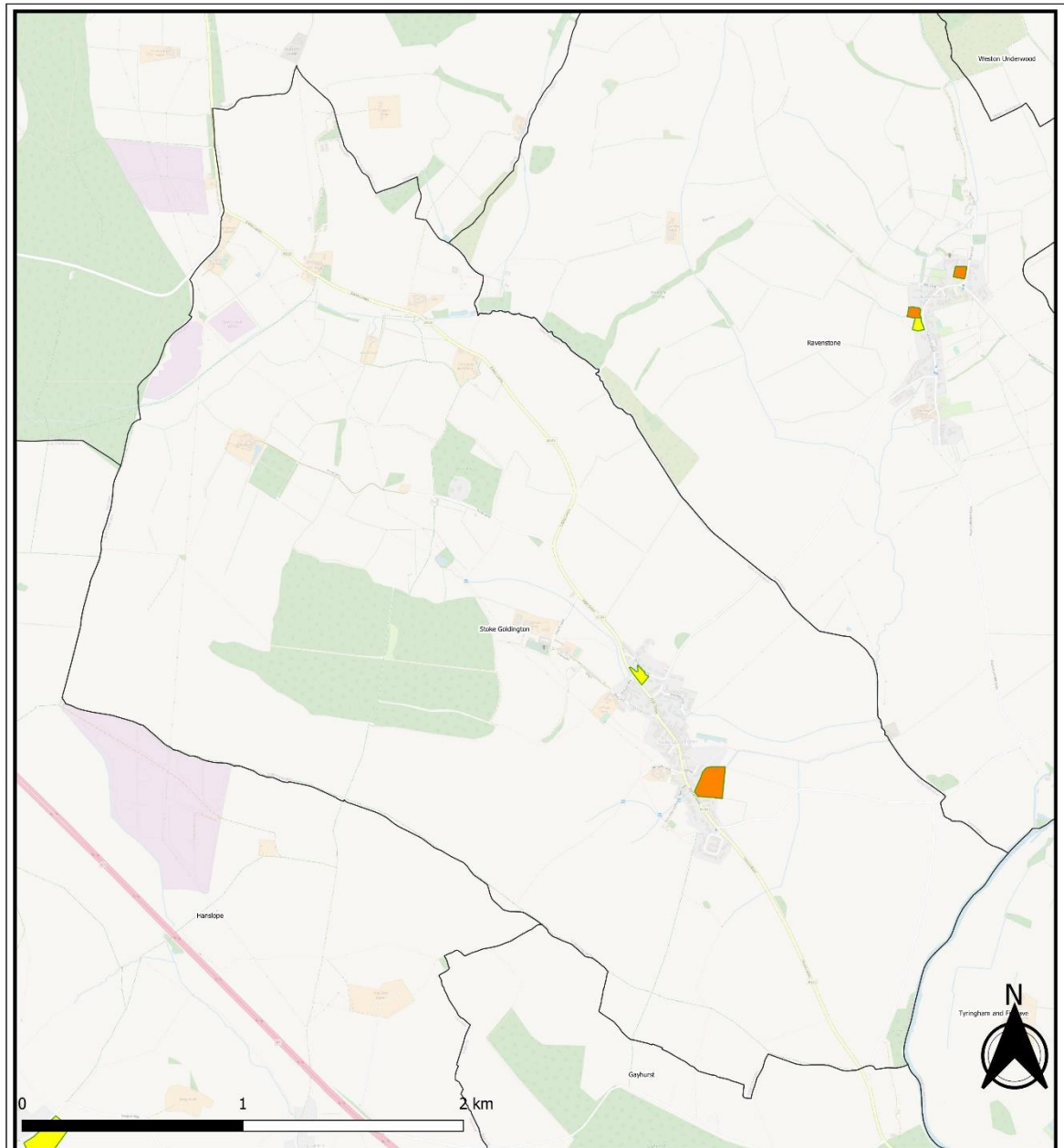
Map data copyrighted OpenStreetMap contributors and available from <https://www.openstreetmap.org>  
 Scale - Dynamic  
 Print Size - A3  
 Date - 16.11.2022  
 Author - Oliver Bigaignon  
 Department - Planning (Dev Plans)  
 Map Version - V1

- Parish Boundaries
- All Open Spaces - Weighted Score (traffic light)
- 1 - 1.59
- 1.6 - 2.59
- 2.6 - 3.59
- 3.6 - 4





Annex 1 All Open Spaces weighted score site visits 21-22





**All Open Space - Weighted Scoring**


Map data copyrighted OpenStreetMap contributors and available from <https://www.openstreetmap.org>  
 Scale - Dynamic  
 Print Size - A3  
 Date - 16.11.2022  
 Author - Oliver Bigaignon  
 Department - Planning (Dev Plans)  
 Map Version - V1


 Parish Boundaries

All Open Spaces - Weighted Score (traffic light)

 Not Surveyed / Site to be developed

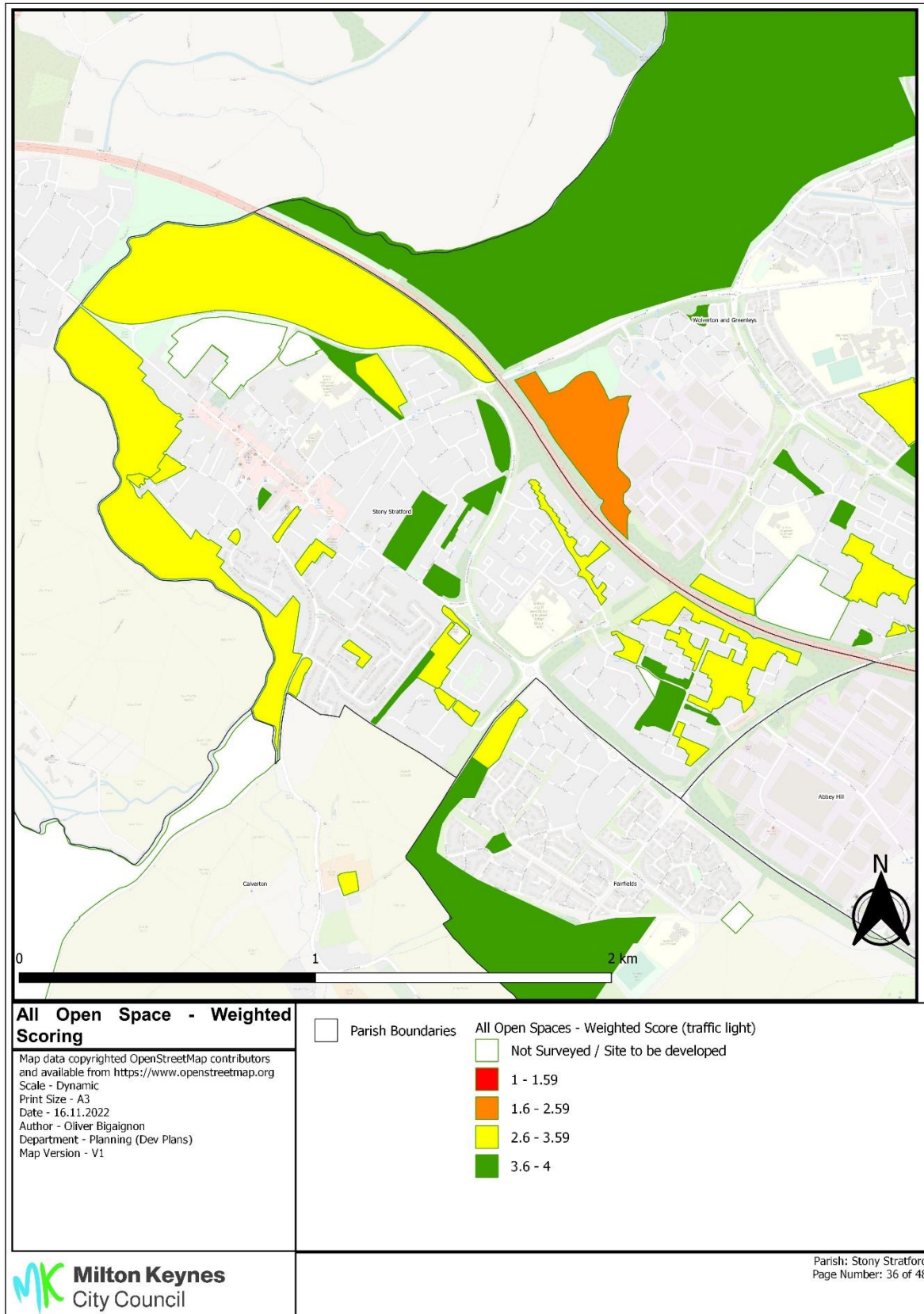
 1 - 1.59

 1.6 - 2.59

 2.6 - 3.59

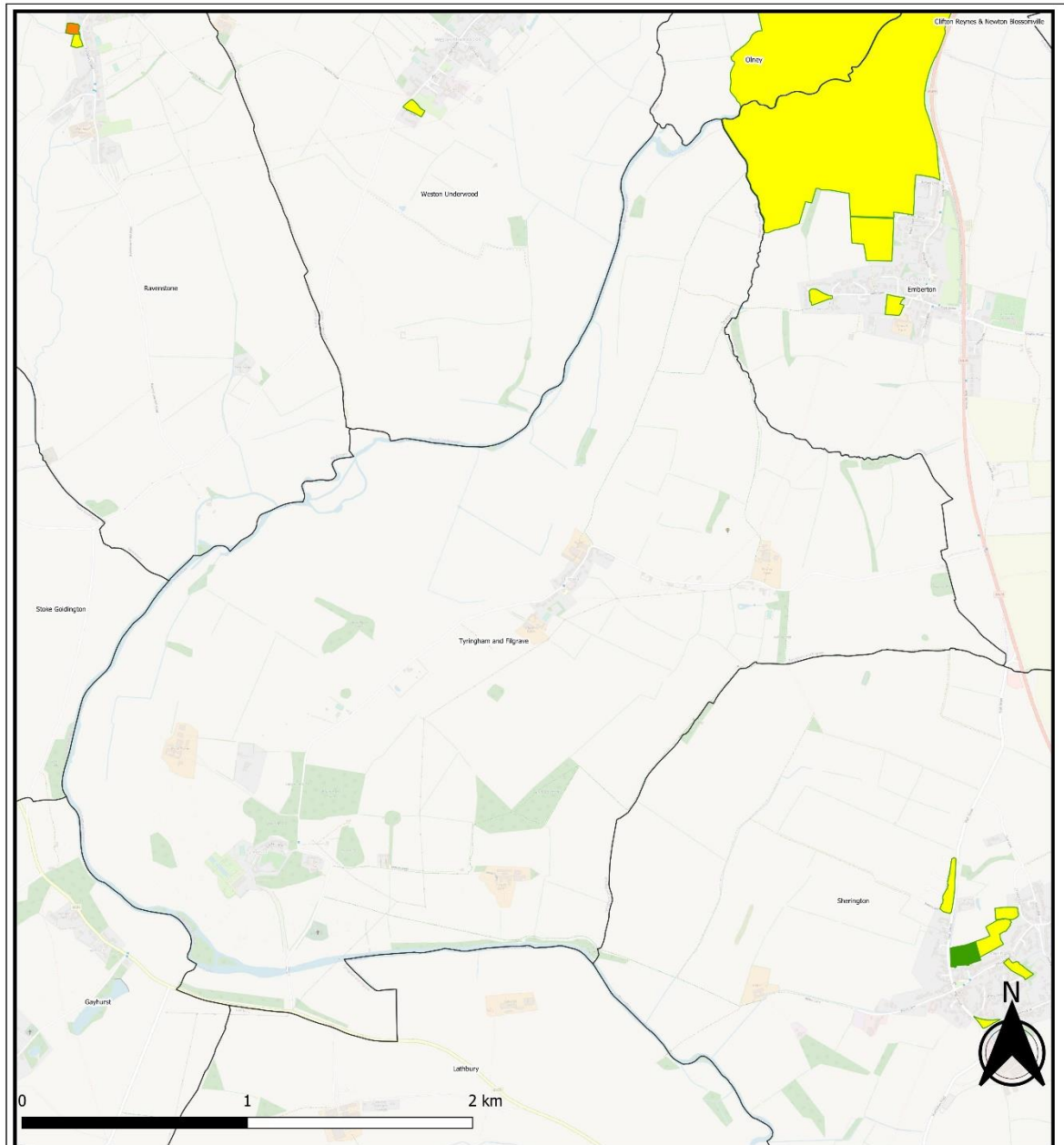
 3.6 - 4

Annex 1 All Open Spaces weighted score site visits 21-22





Annex 1 All Open Spaces weighted score site visits 21-22



**All Open Space - Weighted Scoring**

Map data copyrighted OpenStreetMap contributors and available from <https://www.openstreetmap.org>  
 Scale - Dynamic  
 Print Size - A3  
 Date - 16.11.2022  
 Author - Oliver Bigaignon  
 Department - Planning (Dev Plans)  
 Map Version - V1

□ Parish Boundaries

All Open Spaces - Weighted Score (traffic light)

□ Not Surveyed / Site to be developed

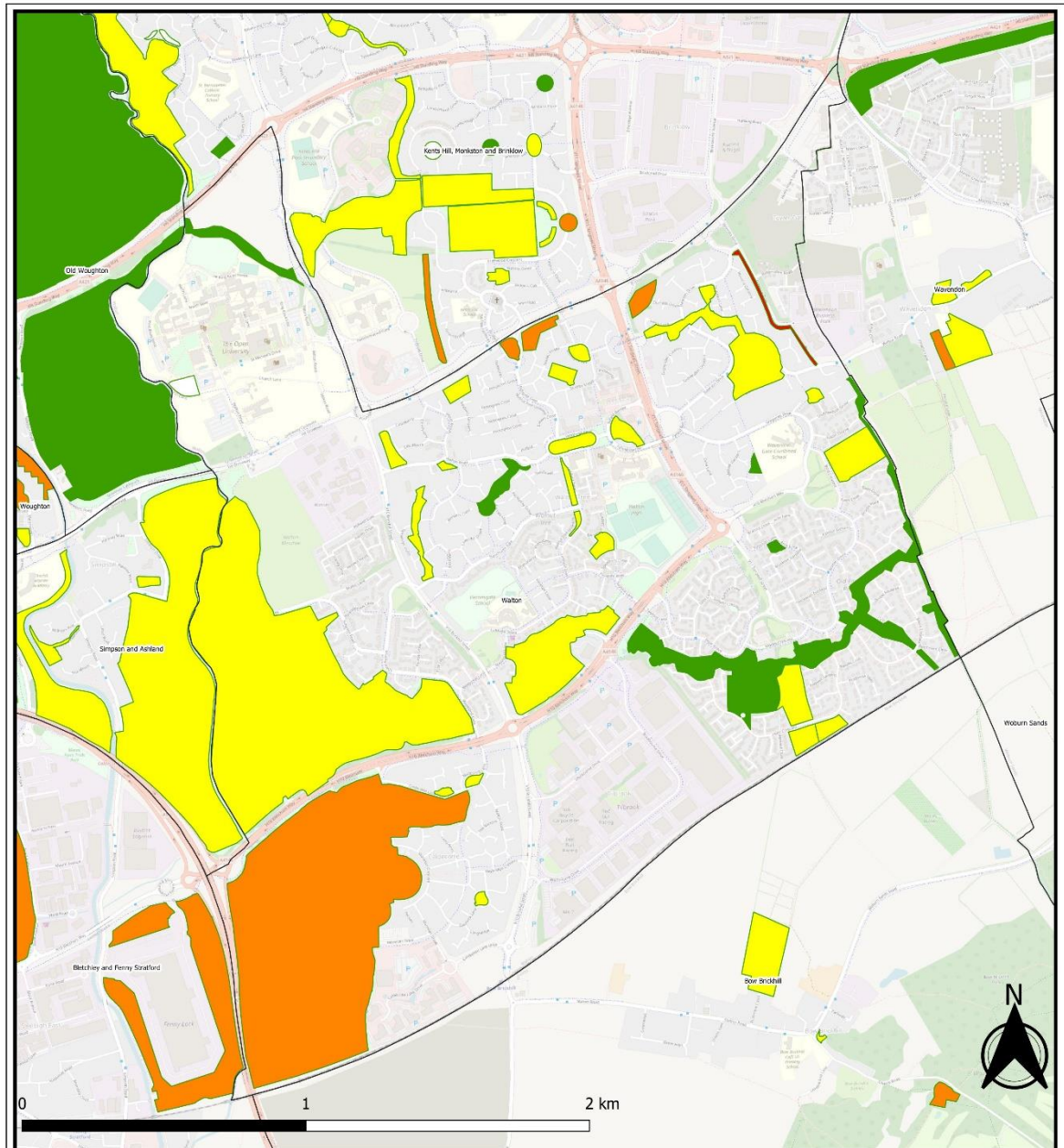
■ 1 - 1.59

■ 1.6 - 2.59

■ 2.6 - 3.59

■ 3.6 - 4

Annex 1 All Open Spaces weighted score site visits 21-22





**All Open Space - Weighted Scoring**


Map data copyrighted OpenStreetMap contributors and available from <https://www.openstreetmap.org>  
 Scale - Dynamic  
 Print Size - A3  
 Date - 16.11.2022  
 Author - Oliver Bigaignon  
 Department - Planning (Dev Plans)  
 Map Version - V1


 Parish Boundaries

All Open Spaces - Weighted Score (traffic light)

 Not Surveyed / Site to be developed

 1 - 1.59

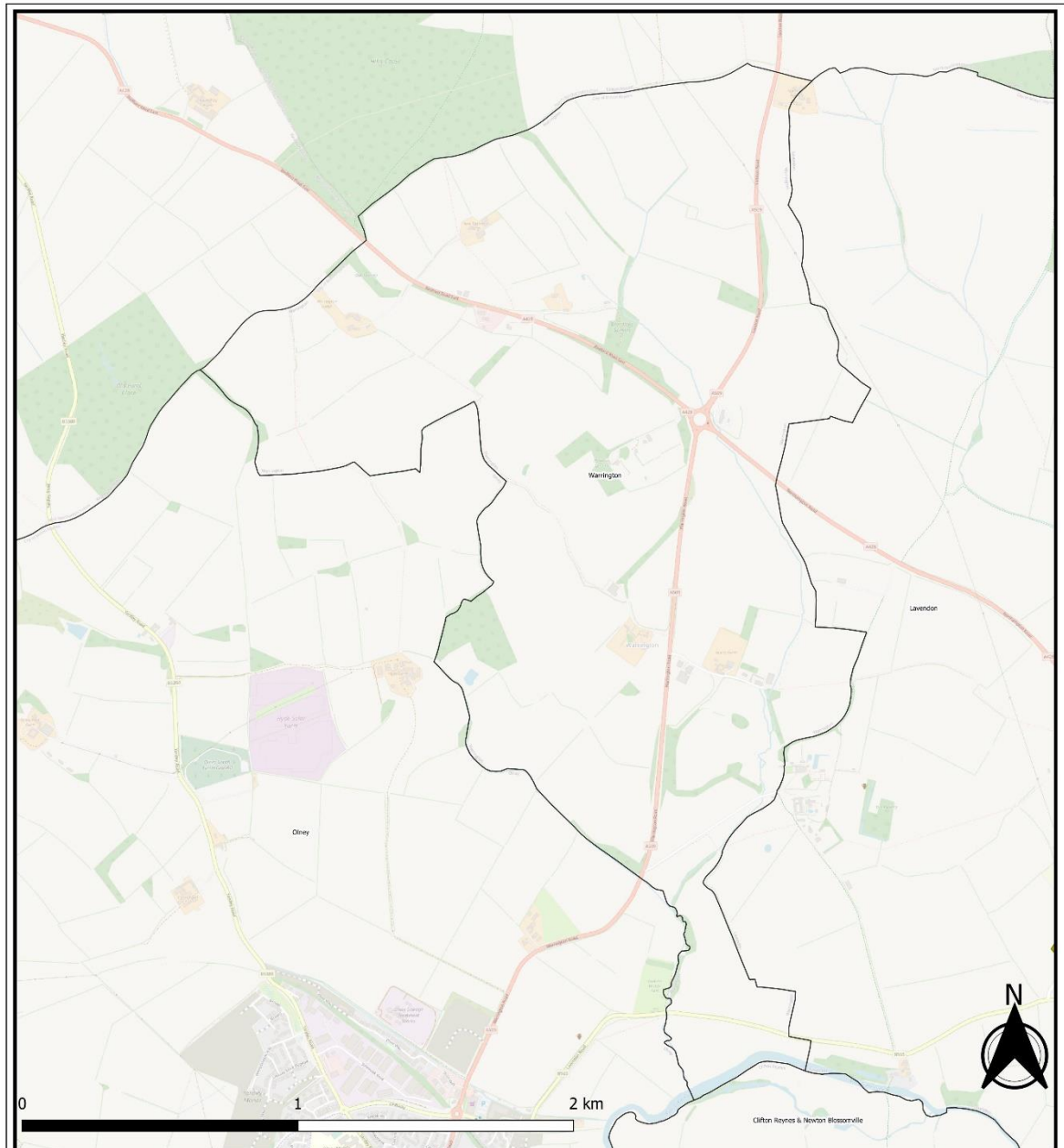
 1.6 - 2.59

 2.6 - 3.59

 3.6 - 4



Annex 1 All Open Spaces weighted score site visits 21-22

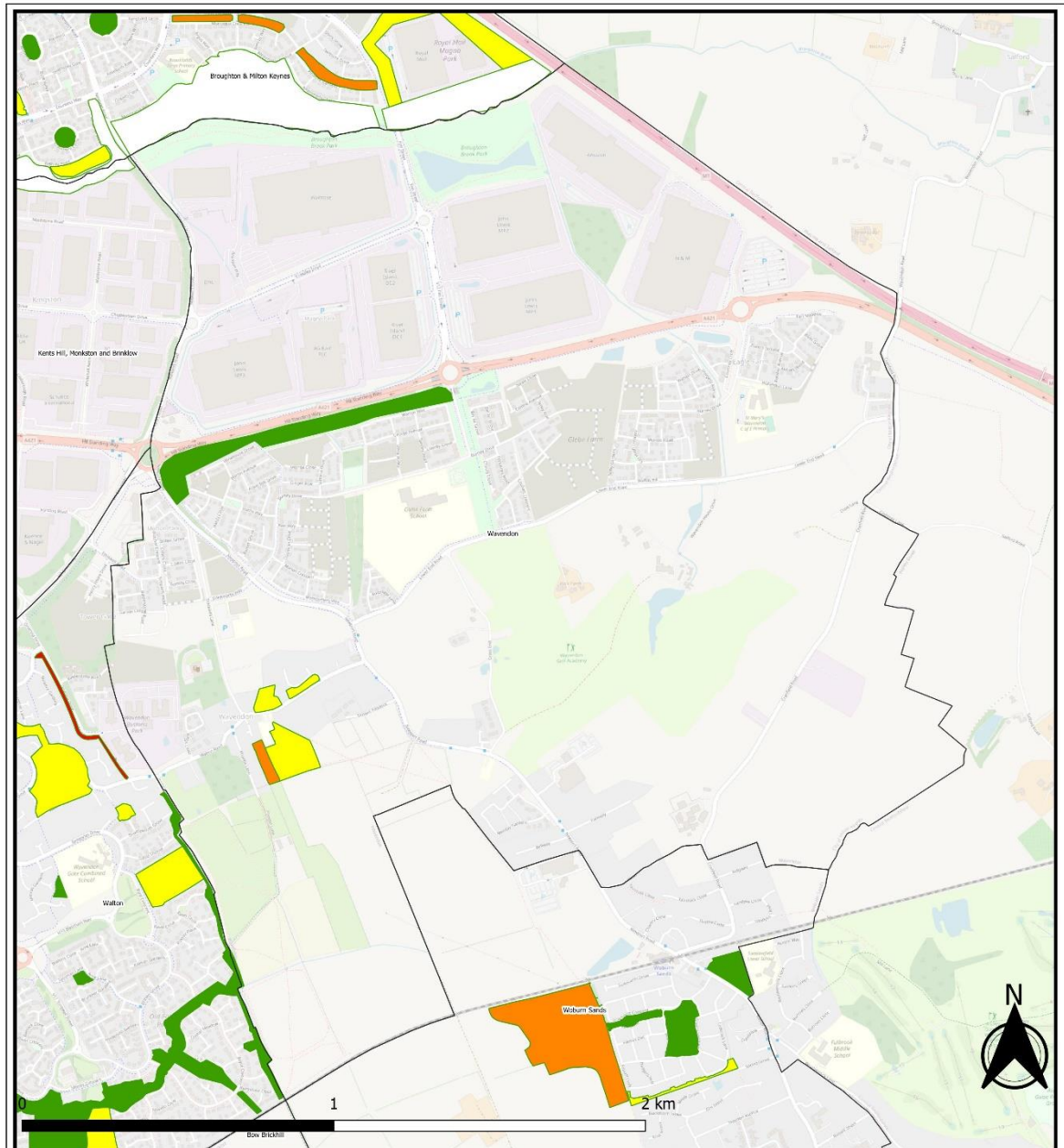


**All Open Space - Weighted Scoring**

Map data copyrighted OpenStreetMap contributors and available from <https://www.openstreetmap.org>  
 Scale - Dynamic  
 Print Size - A3  
 Date - 16.11.2022  
 Author - Oliver Bigaignon  
 Department - Planning (Dev Plans)  
 Map Version - V1

- Parish Boundaries
- All Open Spaces - Weighted Score (traffic light)
- 1 - 1.59
- 1.6 - 2.59
- 2.6 - 3.59
- 3.6 - 4

Annex 1 All Open Spaces weighted score site visits 21-22



**All Open Space - Weighted Scoring**

Map data copyrighted OpenStreetMap contributors and available from <https://www.openstreetmap.org>  
 Scale - Dynamic  
 Print Size - A3  
 Date - 16.11.2022  
 Author - Oliver Bigaignon  
 Department - Planning (Dev Plans)  
 Map Version - V1

□ Parish Boundaries

All Open Spaces - Weighted Score (traffic light)

□ Not Surveyed / Site to be developed

■ 1 - 1.59

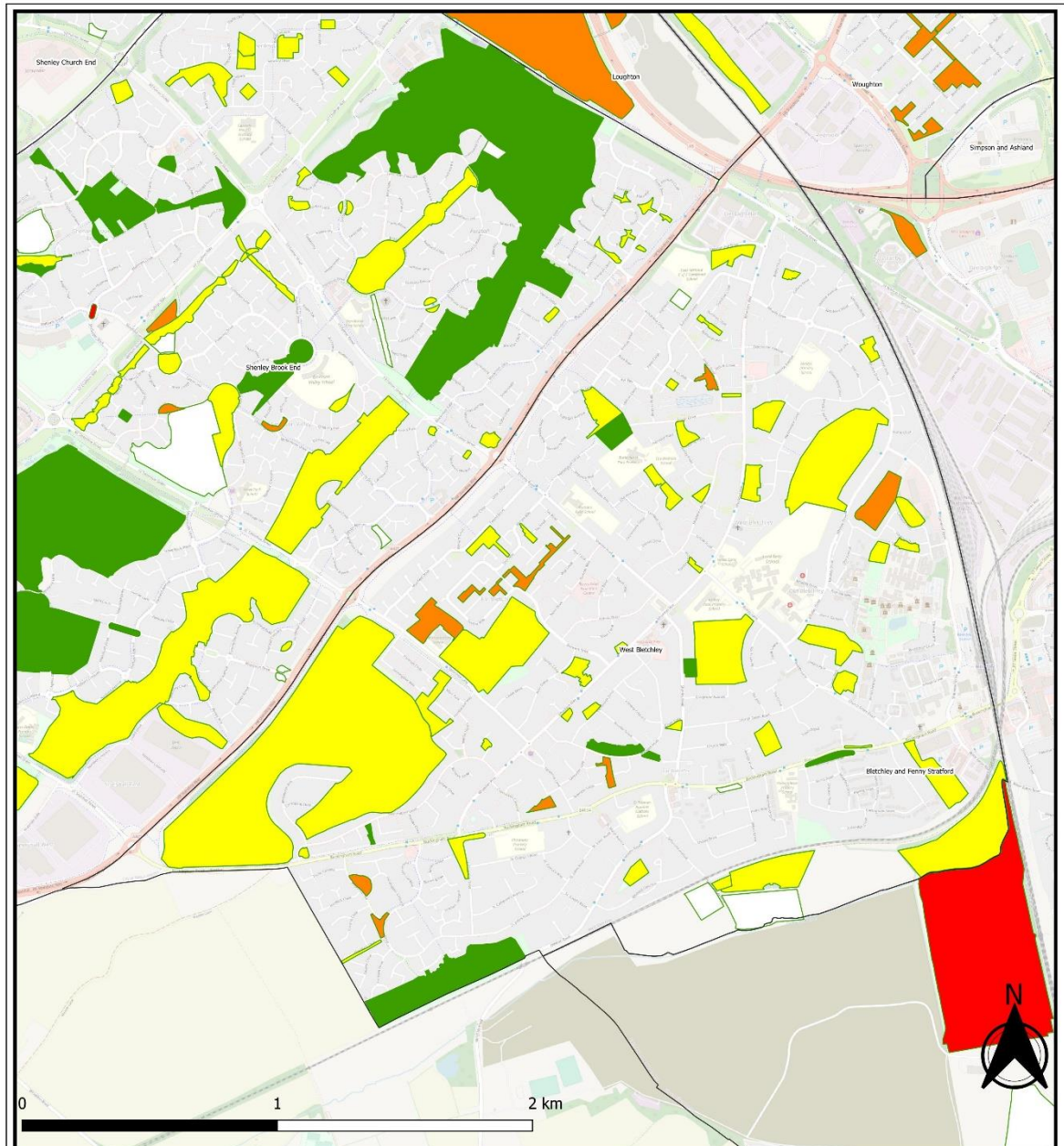
■ 1.6 - 2.59

■ 2.6 - 3.59

■ 3.6 - 4



Annex 1 All Open Spaces weighted score site visits 21-22



**All Open Space - Weighted Scoring**

Map data copyrighted OpenStreetMap contributors and available from <https://www.openstreetmap.org>  
 Scale - Dynamic  
 Print Size - A3  
 Date - 16.11.2022  
 Author - Oliver Bigaignon  
 Department - Planning (Dev Plans)  
 Map Version - V1

□ Parish Boundaries

All Open Spaces - Weighted Score (traffic light)

□ Not Surveyed / Site to be developed

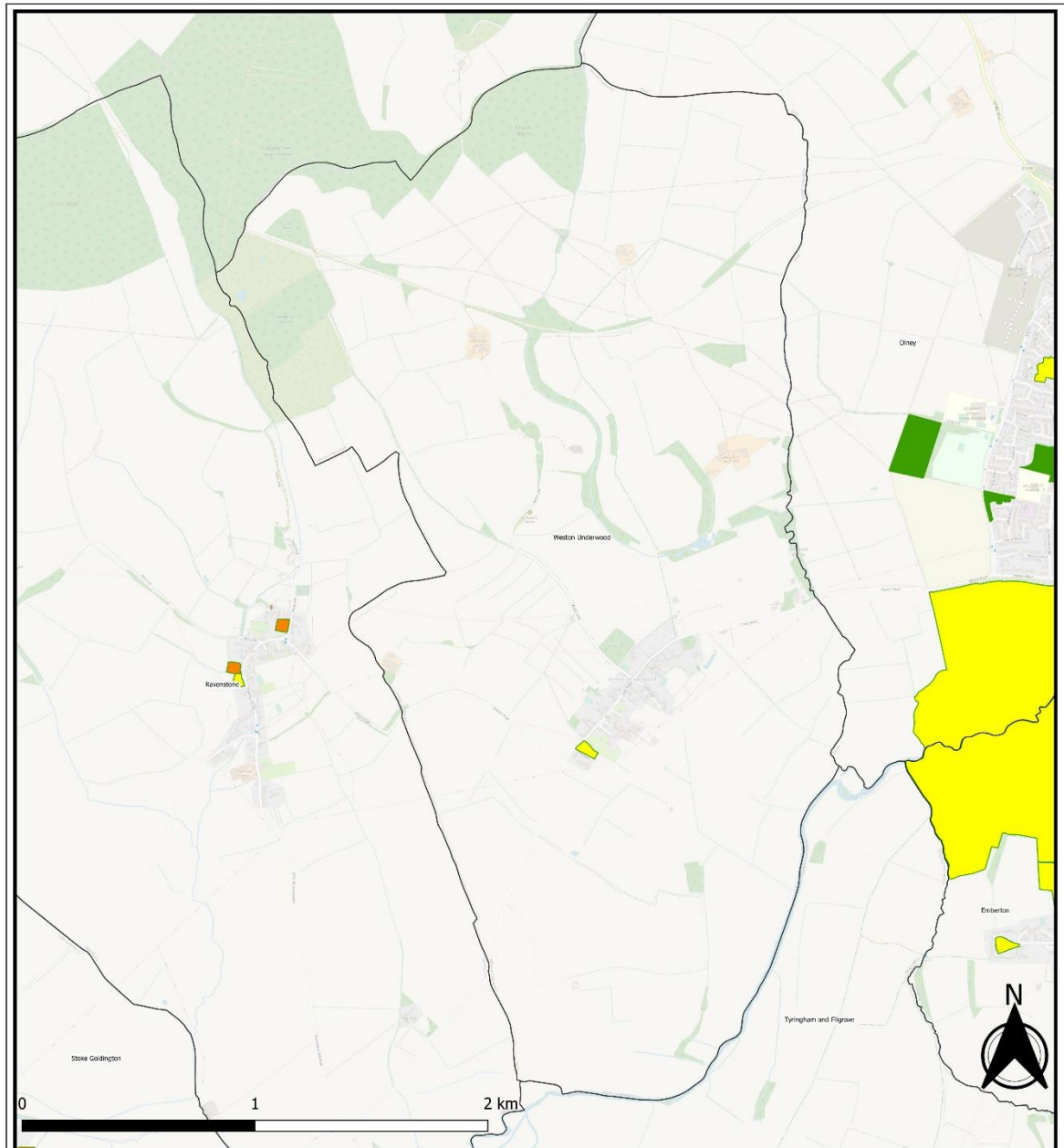
■ 1 - 1.59

■ 1.6 - 2.59

■ 2.6 - 3.59

■ 3.6 - 4

Annex 1 All Open Spaces weighted score site visits 21-22



**All Open Space - Weighted Scoring**

Map data copyrighted OpenStreetMap contributors and available from <https://www.openstreetmap.org>  
 Scale - Dynamic  
 Print Size - A3  
 Date - 16.11.2022  
 Author - Oliver Bigaignon  
 Department - Planning (Dev Plans)  
 Map Version - V1

□ Parish Boundaries

All Open Spaces - Weighted Score (traffic light)

□ Not Surveyed / Site to be developed

■ 1 - 1.59

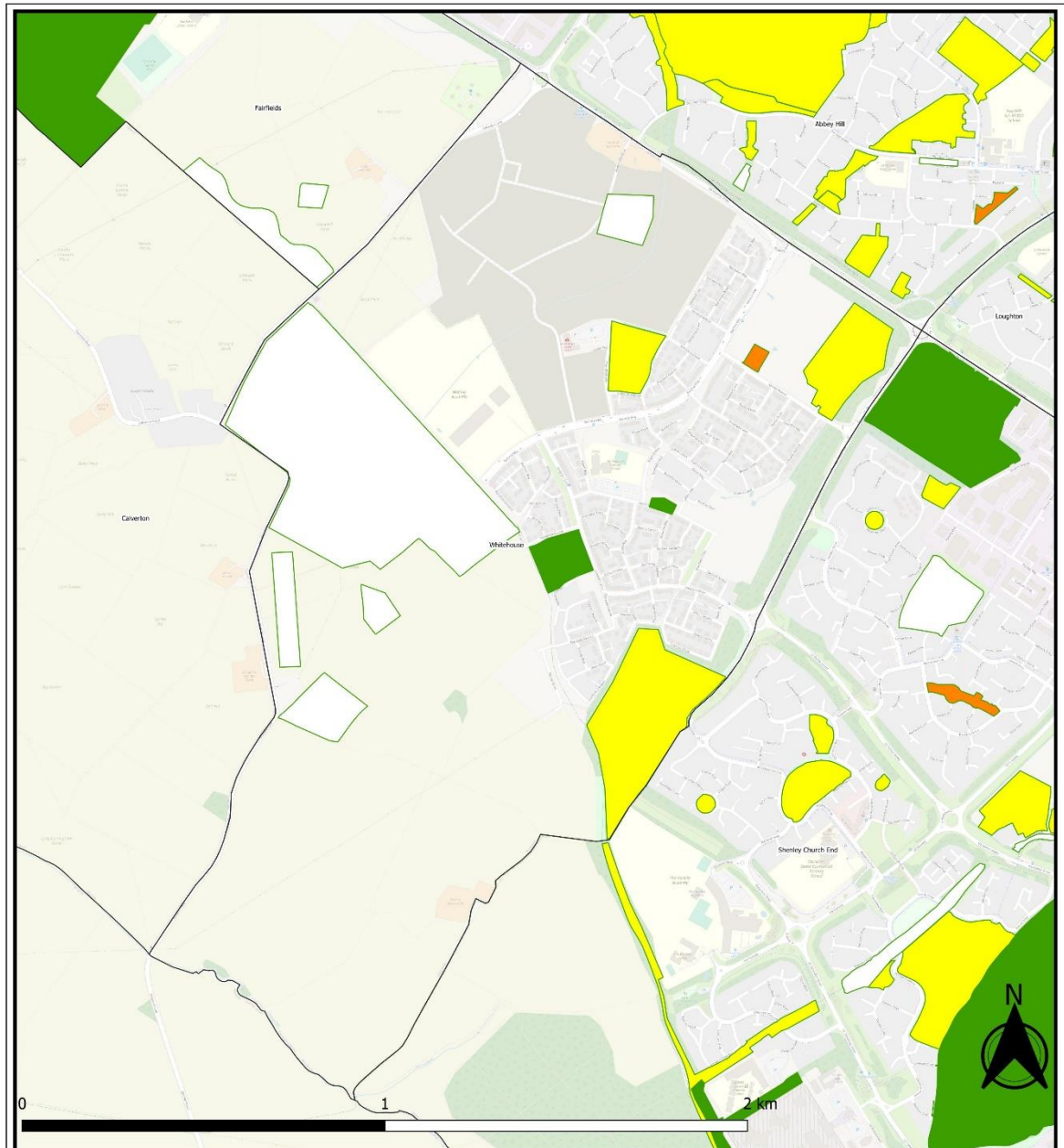
■ 1.6 - 2.59

■ 2.6 - 3.59

■ 3.6 - 4



Annex 1 All Open Spaces weighted score site visits 21-22





**All Open Space - Weighted Scoring**


Map data copyrighted OpenStreetMap contributors and available from <https://www.openstreetmap.org>  
 Scale - Dynamic  
 Print Size - A3  
 Date - 16.11.2022  
 Author - Oliver Bigaignon  
 Department - Planning (Dev Plans)  
 Map Version - V1


 Parish Boundaries

All Open Spaces - Weighted Score (traffic light)

 Not Surveyed / Site to be developed

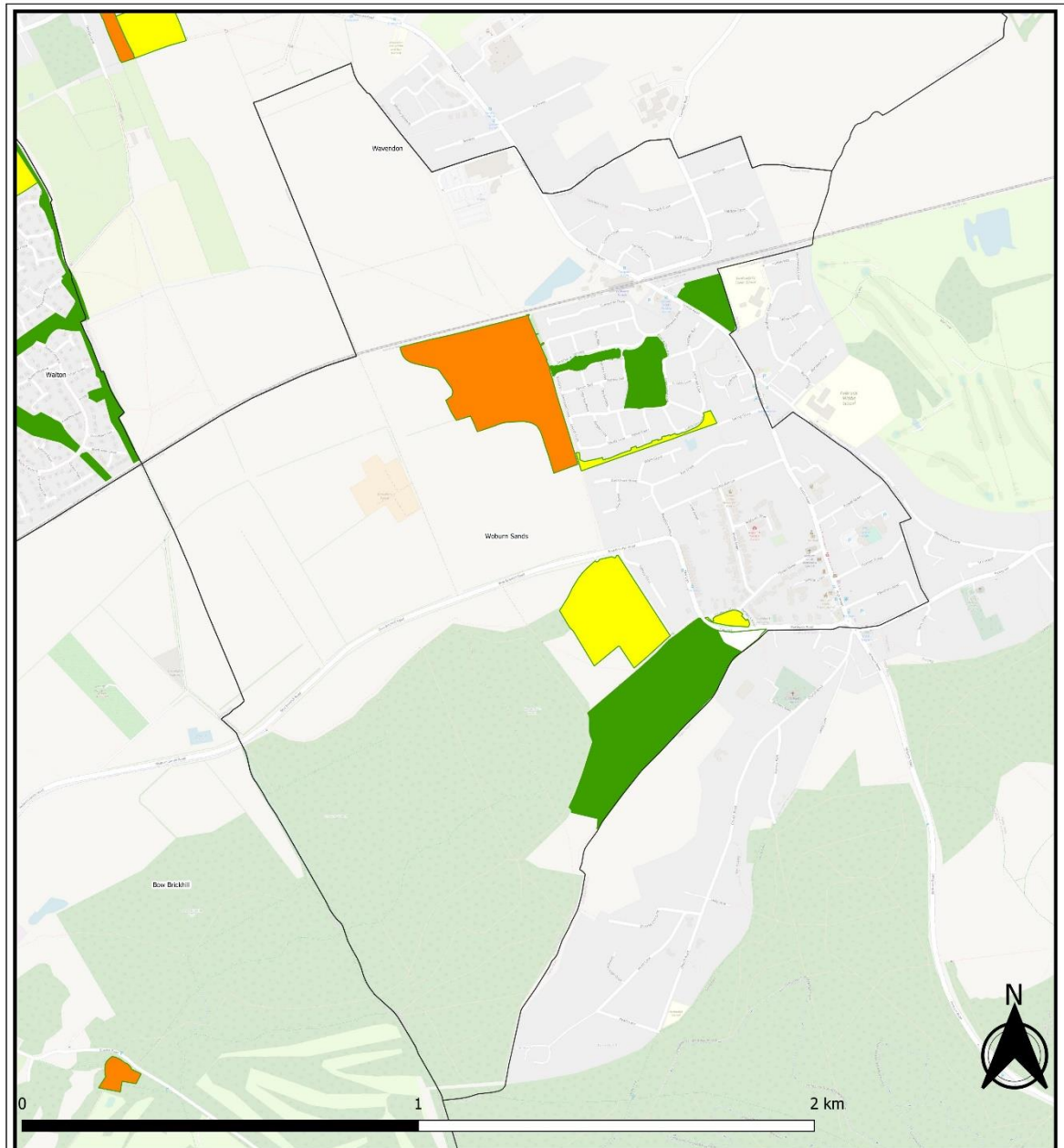
 1 - 1.59

 1.6 - 2.59

 2.6 - 3.59

 3.6 - 4

Annex 1 All Open Spaces weighted score site visits 21-22



**All Open Space - Weighted Scoring**

Map data copyrighted OpenStreetMap contributors and available from <https://www.openstreetmap.org>  
 Scale - Dynamic  
 Print Size - A3  
 Date - 16.11.2022  
 Author - Oliver Bigaignon  
 Department - Planning (Dev Plans)  
 Map Version - V1

□ Parish Boundaries

All Open Spaces - Weighted Score (traffic light)

□ Not Surveyed / Site to be developed

■ 1 - 1.59

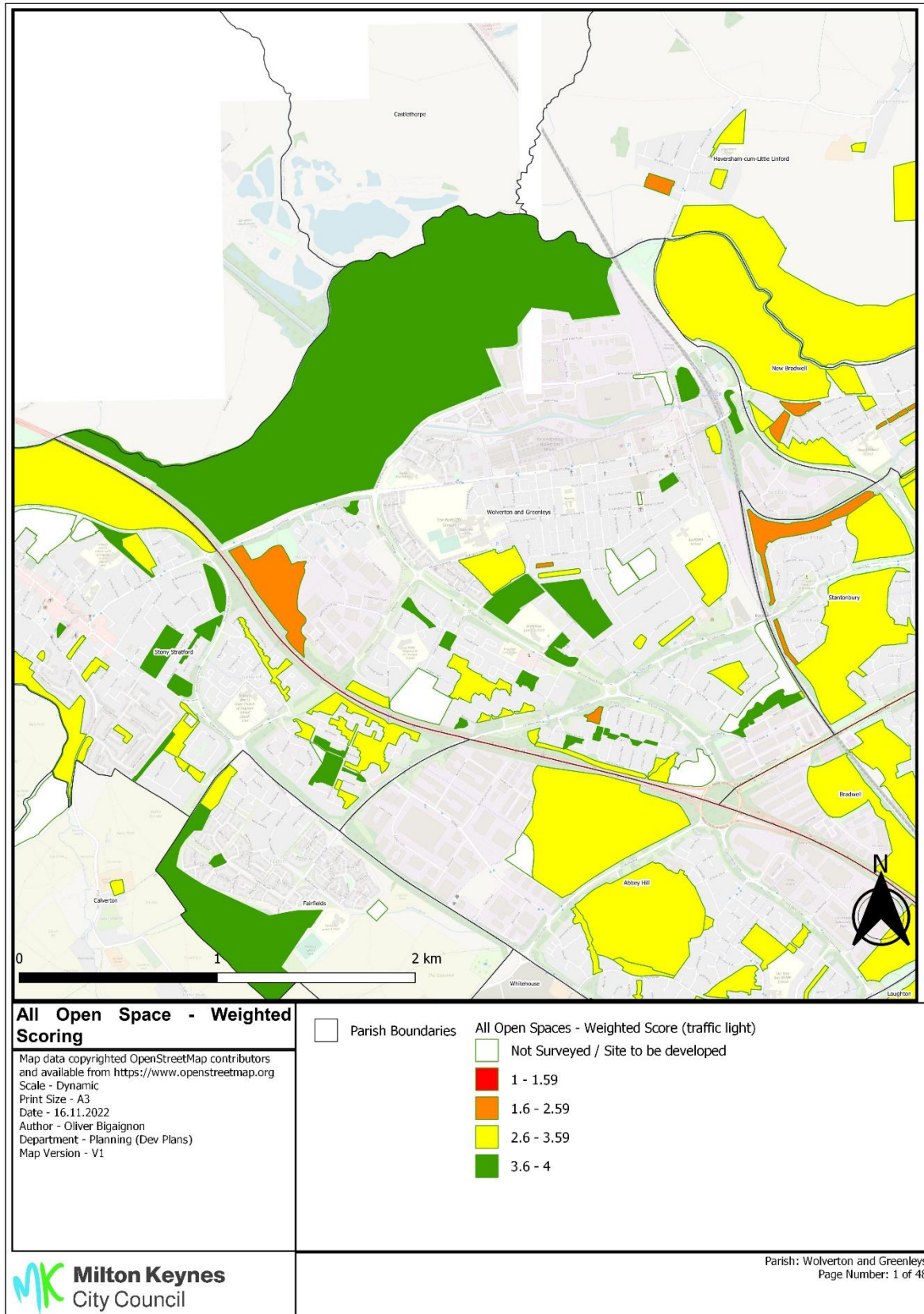
■ 1.6 - 2.59

■ 2.6 - 3.59

■ 3.6 - 4



Annex 1 All Open Spaces weighted score site visits 21-22



Annex 1 All Open Spaces weighted score site visits 21-22

