

# **MILTON KEYNES CITY COUNCIL**

## **(THE COUNCIL OF THE BOROUGH OF MILTON KEYNES) (VARIOUS ROADS, WEST BLETCHLEY) (CONSOLIDATION OF PARKING AND WAITING RESTRICTIONS AND PROHIBITION OF LOADING) ORDER 2002) VARIATION ORDER 2024**

Milton Keynes City Council (“the Council”) in exercise of its powers under sections 1(1), 2(1), 2(2), 4(1) and Part IV of Schedule 9 of the Road Traffic Regulation Act 1984 (“the Act of 1984”) and of all other enabling powers, and after consultation with the chief officer of Police in accordance with Part III of Schedule 9 to the Act of 1984, hereby makes the following Order:-

### **PART 1**

#### **IMPLEMENTATION AND CIATATION**

1. This Order shall come into operation on the     day of     2024 and may be cited as “Milton Keynes City Council (The Council of the Borough of Milton Keynes) (Various Roads, West Bletchley) (Consolidation of Parking and Waiting Restrictions and Prohibition of Loading) Order 2002) Variation Order 2024”.
2. Any reference in this Order to any enactment shall be construed as a reference to that enactment as amended by any subsequent enactment.
3. The plan annexed to this Order identifies the lengths of road subject to this Order, provided that where there is any inconsistency between the plan and Schedules it is the wording of the Schedules which shall prevail.
4. The plan annexed to this Order is hereby annexed to The Council of the Borough of Milton Keynes (Various Roads, West Bletchley) (Consolidation of Parking and Waiting Restrictions and Prohibition of Loading) Order 2002 and form part of that Order.

### **PART 2**

#### **VARIATIONS**

5. The Council of the Borough of Milton Keynes (Various Roads, West Bletchley) (Consolidation of Parking and Waiting Restrictions and Prohibition of Loading) Order 2002 (“The Principal Order”) is varied as provided by the following provisions of this Order: -

6. The following items are inserted into Schedule 1 of the Principal Order: -

**COTTINGHAM GROVE, WEST BLETCHLEY**

**SOUTH-WEST SIDE**

NW201 From a point 31.2 metres north-west of the western kerbline of Chaucer Road, for a distance of 53 metres in a north-westerly then northerly direction

**COTTINGHAM GROVE, WEST BLETCHLEY**

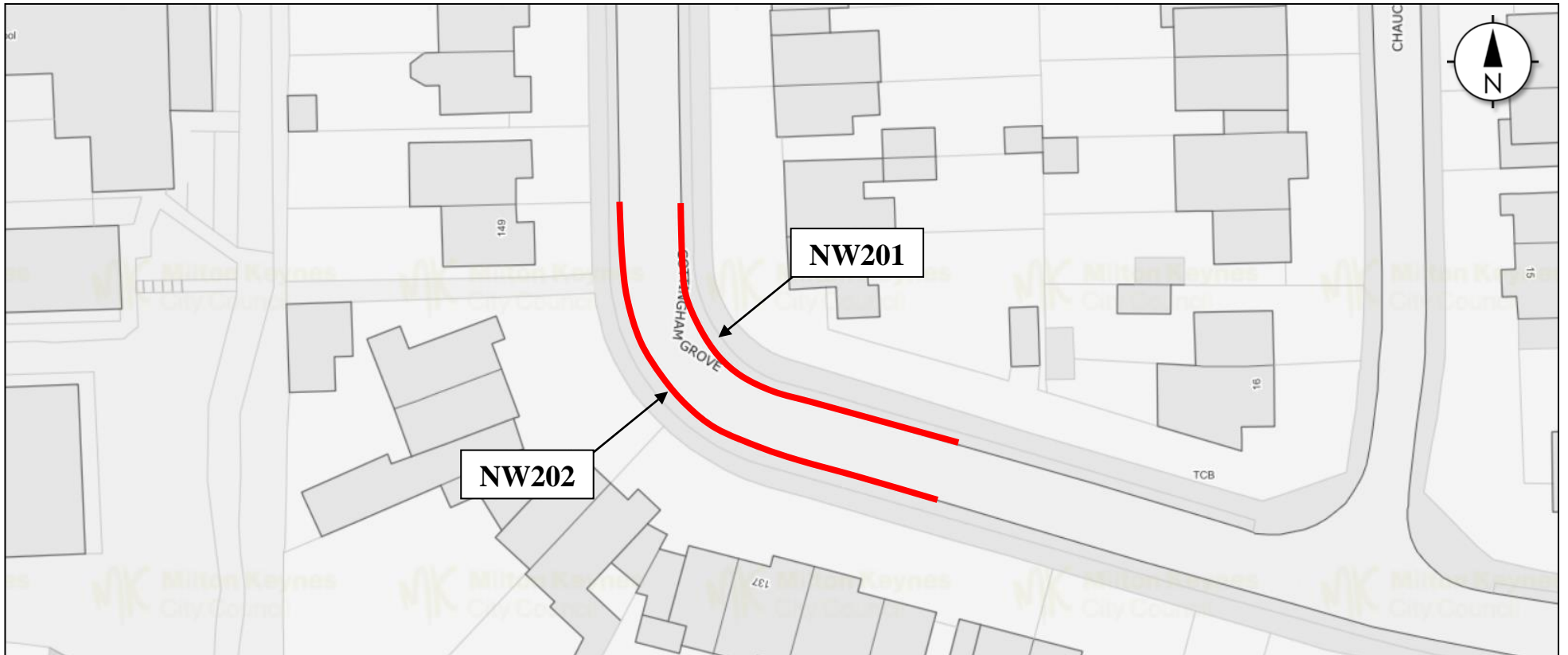
**NORTH-EAST SIDE**

NW202 From a point 4 metres north-west of the shared boundary line of numbers 131 and 133 Cottingham Grove, for a distance of 65 metres in a north-westerly then northerly direction.


--- END ---


**THE COMMON SEAL** of **MILTON KEYNES CITY COUNCIL** as hereunto affixed this      day of      2024 in the presence of: -

.....  
**HEAD OF LEGAL SERVICES**



**Key:**

 Prohibition of Waiting at any time

 Schedule 1 reference number

This map is not to scale

Map referred to in The Council of the Borough of Milton Keynes (Various Roads, West Bletchley) (Consolidation of Parking and Waiting Restrictions and Prohibition of Loading) Order 2002

The Common Seal of Milton Keynes City Council was hereunto affixed in the presence of:

.....  
**HEAD OF LEGAL SERVICES**