

MILTON KEYNES CITY COUNCIL
(THE COUNCIL OF THE BOROUGH OF MILTON KEYNES)
(VARIOUS ROADS IN MILTON KEYNES AND SURROUNDING
AREAS) (20 MPH SPEED RESTRICTION ZONES) ORDER 2021)
VARIATION ORDER 2024 (No.2)

WHEREAS Milton Keynes City Council (hereinafter referred to as “the Council”) in exercise of their powers under section 82(2) and 83(2) of the Road Traffic Regulation Act 1984, (the Act of 1984) and of all other enabling powers, and after consultation with the Chief Officer of Police in accordance with Part III of Schedule 9 to the Act of 1984, hereby makes the following Order:-

PART 1

IMPLEMENTATION

1. This Order shall come into force on the day of 2024 and may be cited as “Milton Keynes City Council (The Council of the Borough of Milton Keynes) (Various Roads in Milton Keynes and Surrounding Areas) (20 mph Speed Restriction Zones) Order 2021) Variation Order 2024 (No.2)”.
2. Any reference in this Order to any enactment shall be construed as a reference to that enactment as amended by any subsequent enactment.
3. The plan annexed to this Order is hereby annexed to The Council of the Borough of Milton Keynes (Various Roads in Milton Keynes and Surrounding Areas) (20 mph Speed Restriction Zones) Order 2021 and form part of that Order.
4. Without prejudice to the validity of anything done or to any liability incurred in respect of any act or omission before the coming into effect of this Order any provisions of any Orders mentioned in Part 2 hereunto are hereby revoked or varied to the extent stated in that Part.

PART 2

VARIATIONS

5. The Council of the Borough of Milton Keynes (Various Roads in Milton Keynes and Surrounding Areas) (20 mph Speed Restriction Zones) Order 2021 (“The Principal Order”) is varied as provided by the following provisions of this Order: -

6. The following item '**SZ12**' is inserted into the Principal Order:

SZ12: HAVERSHAM MILTON KEYNES

The following lengths of road are included within the restricted zone: -

1	Beech Tree Close, Haverham	Its entire length.
2	Brookfield Road, Haverham	Its entire length.
3	Chalmere Avenue, Haverham	Its entire length.
4	Kepple Avenue, Haverham	Its entire length.
5	Manor Drive, Haverham	Its entire length.
6	Rowan Drive, Haverham	Its entire length.
7	The Crescent, Haverham	Its entire length.
8	The unnamed road that links Wolverton Road, Haversham and Wolverton Road, Castlethorpe	From its junction with Wolverton Road, for a distance of 35 metres in a north-easterly direction.
9	Wolverton Road, Haversham	From a point 53 metres north-east of its junction with an unnamed road that links the B526 and Wolverton Road, Haversham, for a distance of 730 metres in a south easterly and then south westerly direction.

7. The following item '**SZ13**' is inserted into the Principal Order:

SZ13: OLD FARM PARK, MILTON KEYNES

The following lengths of road are included within the restricted zone: -

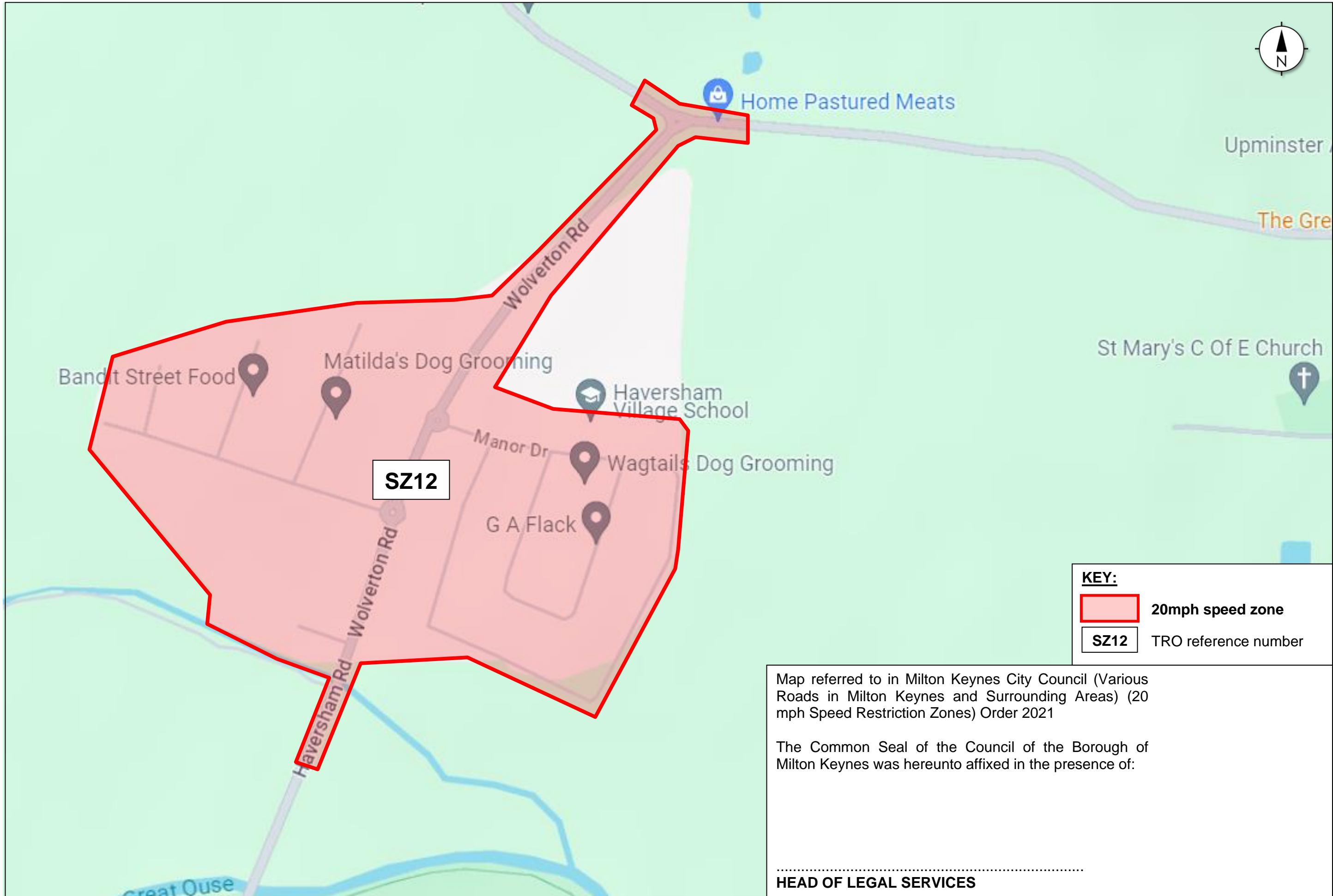
1	Arne Lane, Old Farm Park	Its entire length.
2	Balfe Mews, Old Farm Park	Its entire length.
3	Beethoven Close, Old Farm Park	Its entire length.
4	Bellini Close, Old Farm Park	Its entire length.
5	Borodin Court, Old Farm Park	Its entire length.
6	Boyce Crescent, Old Farm Park	Its entire length.
7	Brahms Close, Old Farm Park	Its entire length.
8	Britten Grove, Old Farm Park	Its entire length.
9	Bruckner Gardens, Old Farm Park	Its entire length.
10	Byrd Crescent, Old Farm Park	From its junction with Britten Grove, for a distance of 85 metres in a generally northerly direction.
11	Curzon Place, Old Farm Park	Its entire length.
12	Davenport Lea, Old Farm Park	Its entire length.
13	Farjeon Court, Old Farm Park	Its entire length.

14	Goldmark Close, Old Farm Park	Its entire length.
15	Greatheed Dell, Old Farm Park	Its entire length.
16	Handel Mead, Old Farm Park	Its entire length.
17	Hindemith Gardens, Old Farm Park	Its entire length.
18	Holst Crescent, Old Farm Park	From its junction with Britten Grove, for a distance of 425 metres in a generally westerly direction.
19	Irving Dale, Old Farm Park	Its entire length.
20	Kalman Gardens, Old Farm Park	Its entire length.
21	Ketelbey Nook, Old Farm Park	Its entire length.
22	Lutyens Grove, Old Farm Park	Its entire length.
23	Morley Crescent, Old Farm Park	From its junction with Britten Grove, for a distance of 124 metres in a generally south-westerly direction.
24	Nielson Court, Old Farm Park	Its entire length.
25	Novello Croft, Old Farm Park	Its entire length.
26	Protheroe Field, Old Farm Park	Its entire length.
27	Quilter Meadow, Old Farm Park	Its entire length.
28	Rackstraw Grove, Old Farm Park	Its entire length.
29	Ravel Close, Old Farm Park	Its entire length.
30	Rodwell Gardens, Old Farm Park	Its entire length.
31	Rossini Place, Old Farm Park	Its entire length.
32	Tansman Lane, Old Farm Park	Its entire length.
33	Taverner Close, Old Farm Park	Its entire length.
34	Verdi Close, Old Farm Park	Its entire length.
35	Vivaldi Court, Old Farm Park	Its entire length.
36	Webber Heath, Old Farm Park	Its entire length.
37	Wishart Green, Old Farm Park	Its entire length.


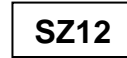
--- END ---

THE COMMON SEAL of **MILTON KEYNES CITY COUNCIL** as hereunto affixed this day of 2024 in the presence of: -

.....
HEAD OF LEGAL SERVICES



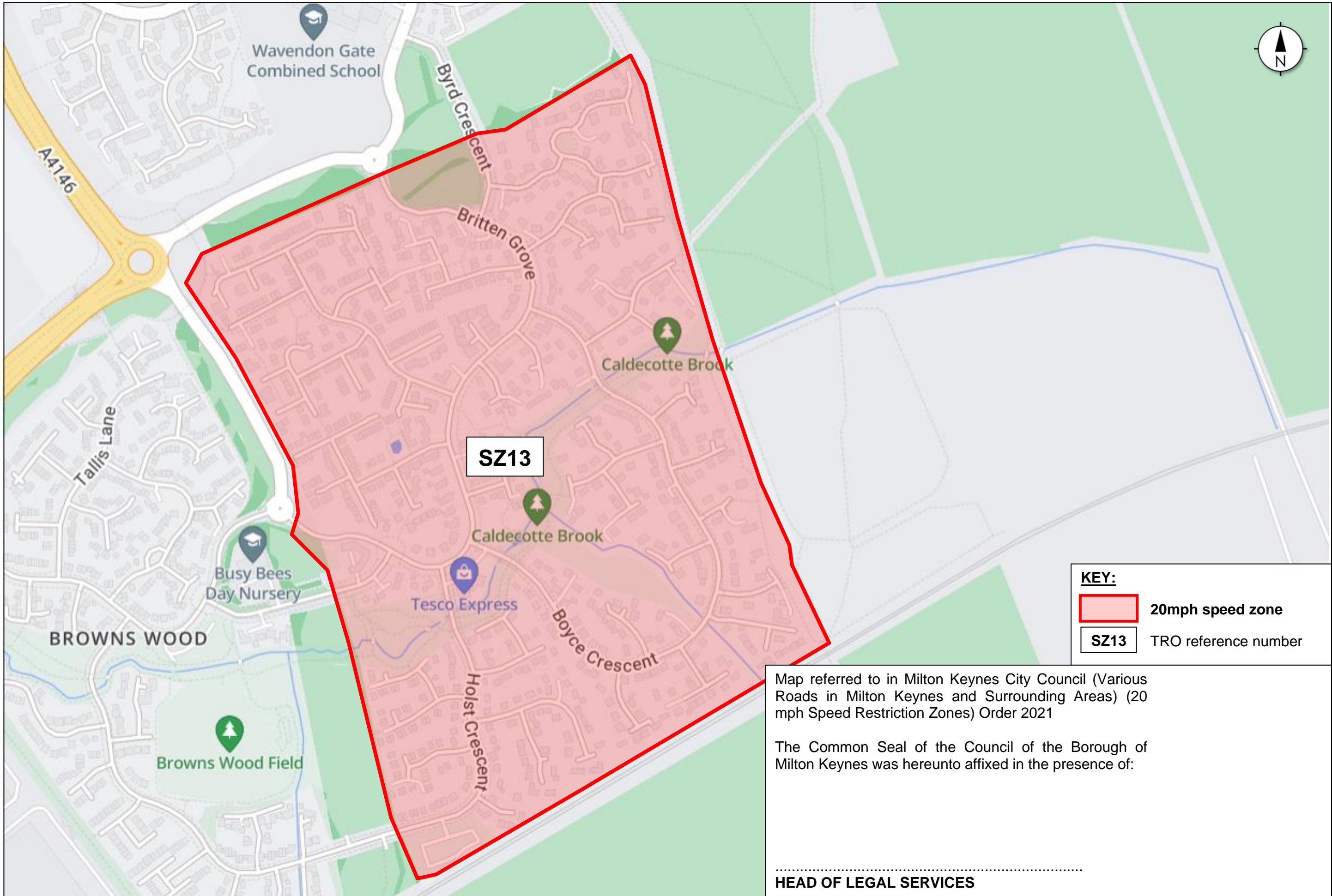
KEY:

	20mph speed zone
	TRO reference number


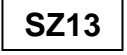
Map referred to in Milton Keynes City Council (Various Roads in Milton Keynes and Surrounding Areas) (20 mph Speed Restriction Zones) Order 2021

The Common Seal of the Council of the Borough of Milton Keynes was hereunto affixed in the presence of:

.....
HEAD OF LEGAL SERVICES



KEY:

	20mph speed zone
	TRO reference number

Map referred to in Milton Keynes City Council (Various Roads in Milton Keynes and Surrounding Areas) (20 mph Speed Restriction Zones) Order 2021

The Common Seal of the Council of the Borough of Milton Keynes was hereunto affixed in the presence of:

.....
HEAD OF LEGAL SERVICES