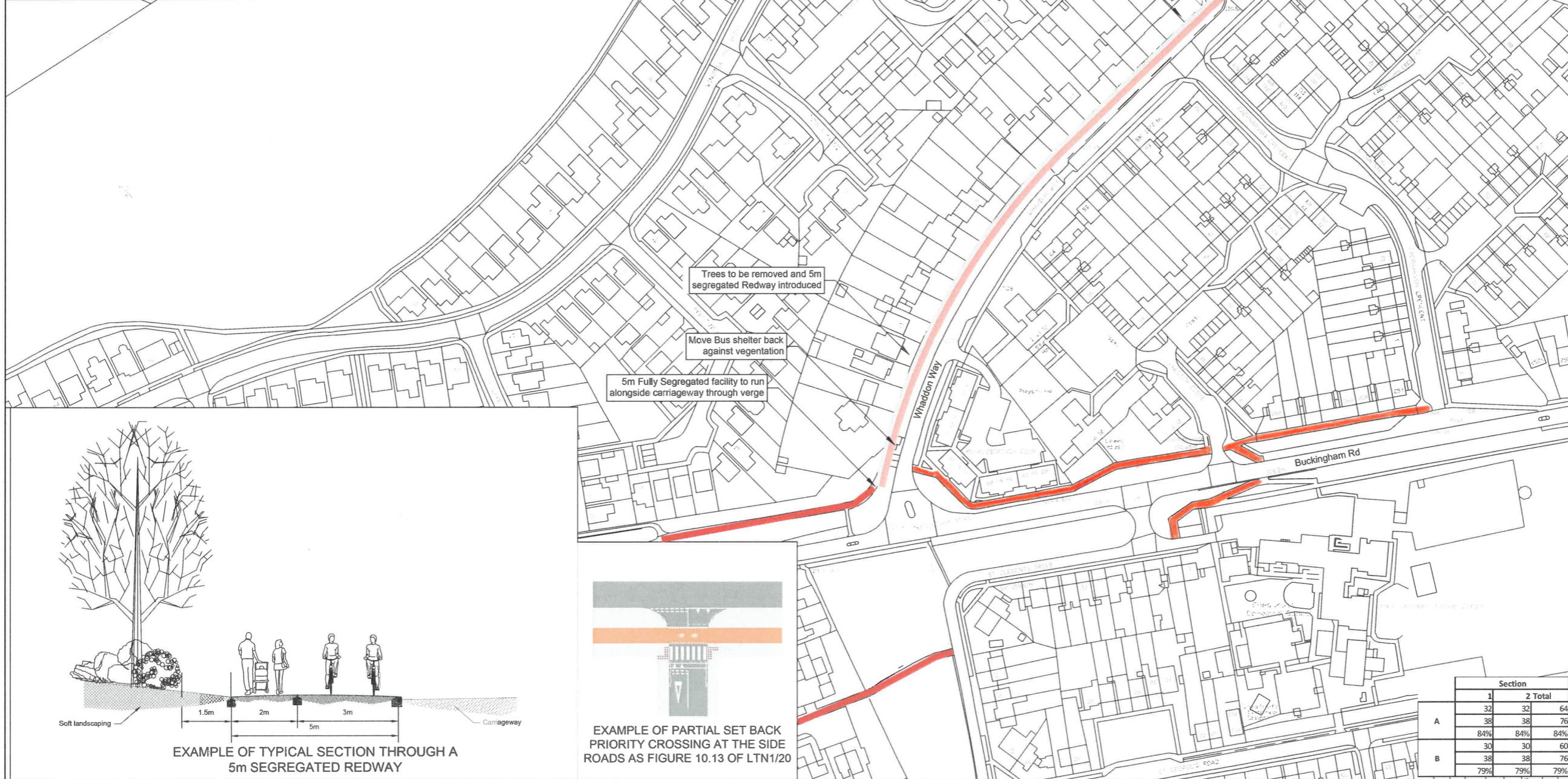
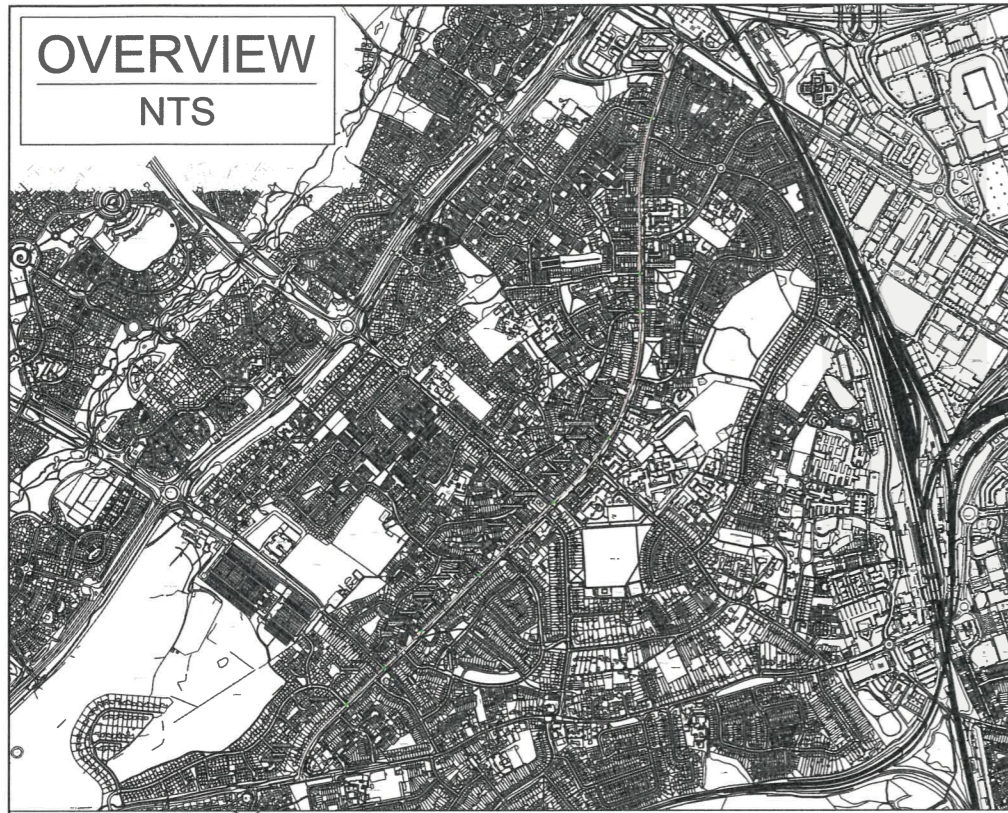


# OVERVIEW NTS



- GENERAL NOTES**
- G1. DO NOT SCALE THIS DRAWING.
  - G2. ANY DIMENSIONAL DISCREPANCIES SHOULD BE NOTIFIED TO THE ENGINEER IMMEDIATELY.
  - G3. ALL DIMENSIONS ARE IN MILLIMETRES - (mm)
  - G4. ALL LEVELS ARE IN METRES - (m) AND ARE ABOVE ORDNANCE DATUM AT NEWLYN, CORNWALL UNLESS NOTED OTHERWISE.
  - G5. NORTH SHOWN INDICATIVE ONLY
  - G6. THIS DRAWING IS TO BE READ IN CONJUNCTION WITH ALL RELEVANT SPECIFICATIONS, DRAWINGS, DETAILS AND OTHER DESIGN INFORMATION.
  - G7. ALL DRAWINGS AND WRITTEN MATERIAL CONTAINED WITHIN, CONSTITUTE ORIGINAL AND UNPUBLISHED WORK OF THE ENGINEER AND MAY NOT BE DUPLICATED, USED, REPRODUCED OR DISCLOSED WITHOUT WRITTEN CONSENT OR EXPRESS PERMISSION FROM THE ENGINEER.
  - G8. ALL INFORMATION CONTAINED IN THIS DOCUMENT IS COPYRIGHT ©
  - G9. WHERE THE CONTRACTOR UNDERTAKES OR ENGAGES A THIRD PARTY TO UNDERTAKE TEMPORARY WORKS DESIGN, OR VARIES THE PELL FRISCHMANN DESIGN IN ANY WAY, THEN THE CONTRACTOR WILL TAKE FULL RESPONSIBILITY AND LIABILITY FOR ALL DESIGN ASPECTS, INCLUDING A DESIGN RISK ASSESSMENT. THE CONTRACTOR SHALL INFORM PELL FRISCHMANN OF ANY PROPOSED VARIANCES TO THE DESIGN.

**KEY:**

	5m Segregated Pathway
	Crossing point
	Existing redway

## OPTION A Sheet 1

FOR APPROVAL  
DESCRIPTION

**Pell Frischmann**  
SUIT 109, PLAZA 668, HITCHIN ROAD, BEDFORDSHIRE LU2 7XH  
Telephone +44 (0)158 232 1222  
Email: pffusion@pellfrischmann.com  
www.pellfrischmann.com

Architect/Client/Contractor  
**MILTON KEYNES COUNCIL**

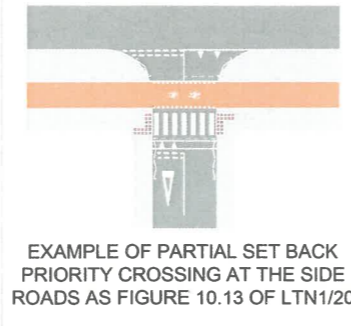
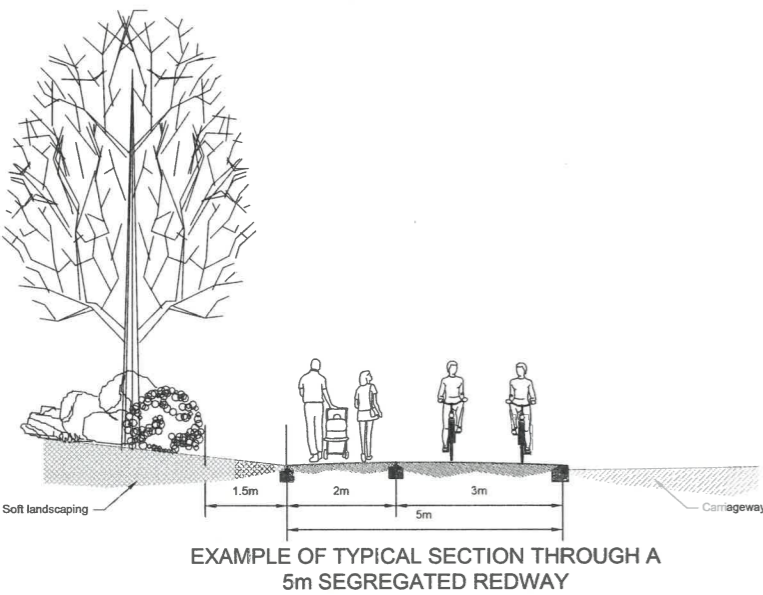
Project  
**MILTON KEYNES  
LOCAL WALKING & CYCLING  
INFRASTRUCTURE PLAN**

Drawing Title  
**SCHEME NO.101 (SHEET 1 OF 5)  
WHADDON WAY  
FEASIBILITY DRAWING**

Drawing Status: **FOR APPROVAL**

Name	Date	Status Code
AH	18.08.23	S4
SL	18.08.23	Scale 1:1000
BB	18.08.23	Revision P01

Drawing No. **106346-PEF-GA-ZZ-DR-D-0101-1**



	Section		Total
	1	2	
A	32	32	64
	38	38	76
	84%	84%	84%
B	30	30	60
	38	38	76
	79%	79%	79%