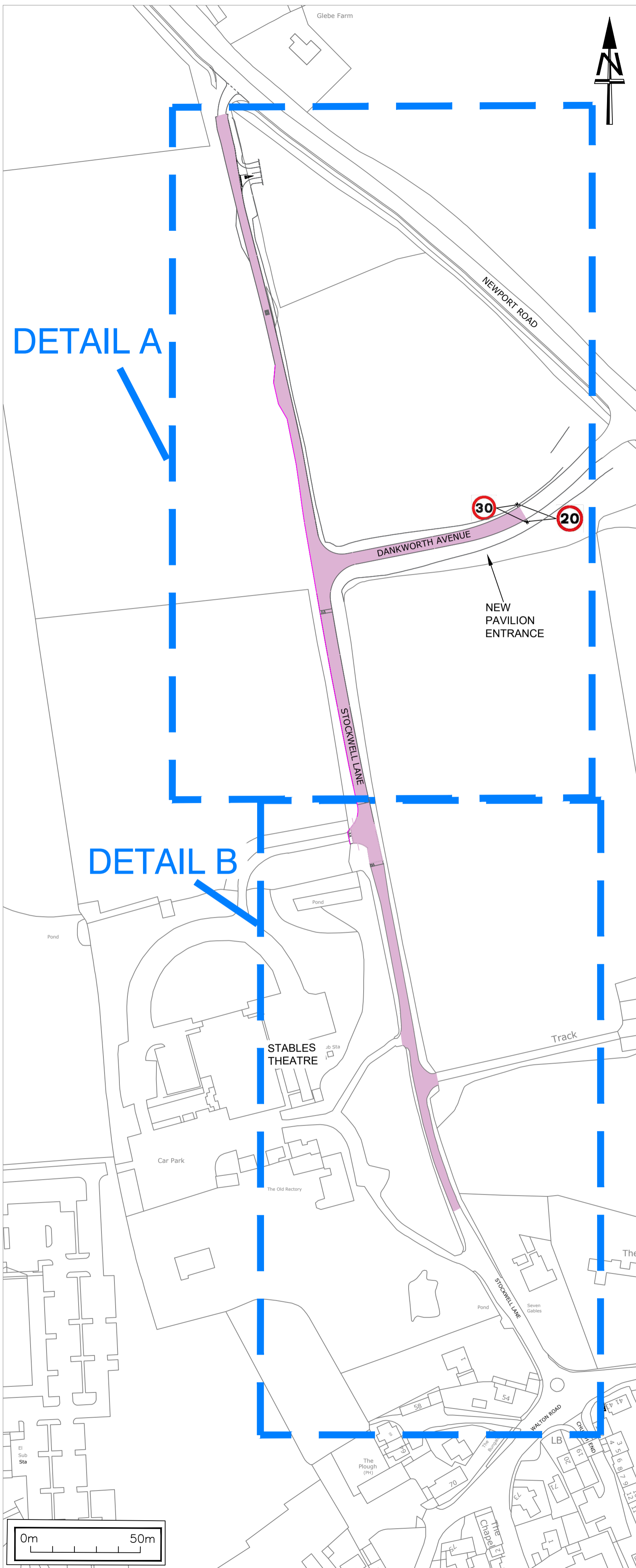
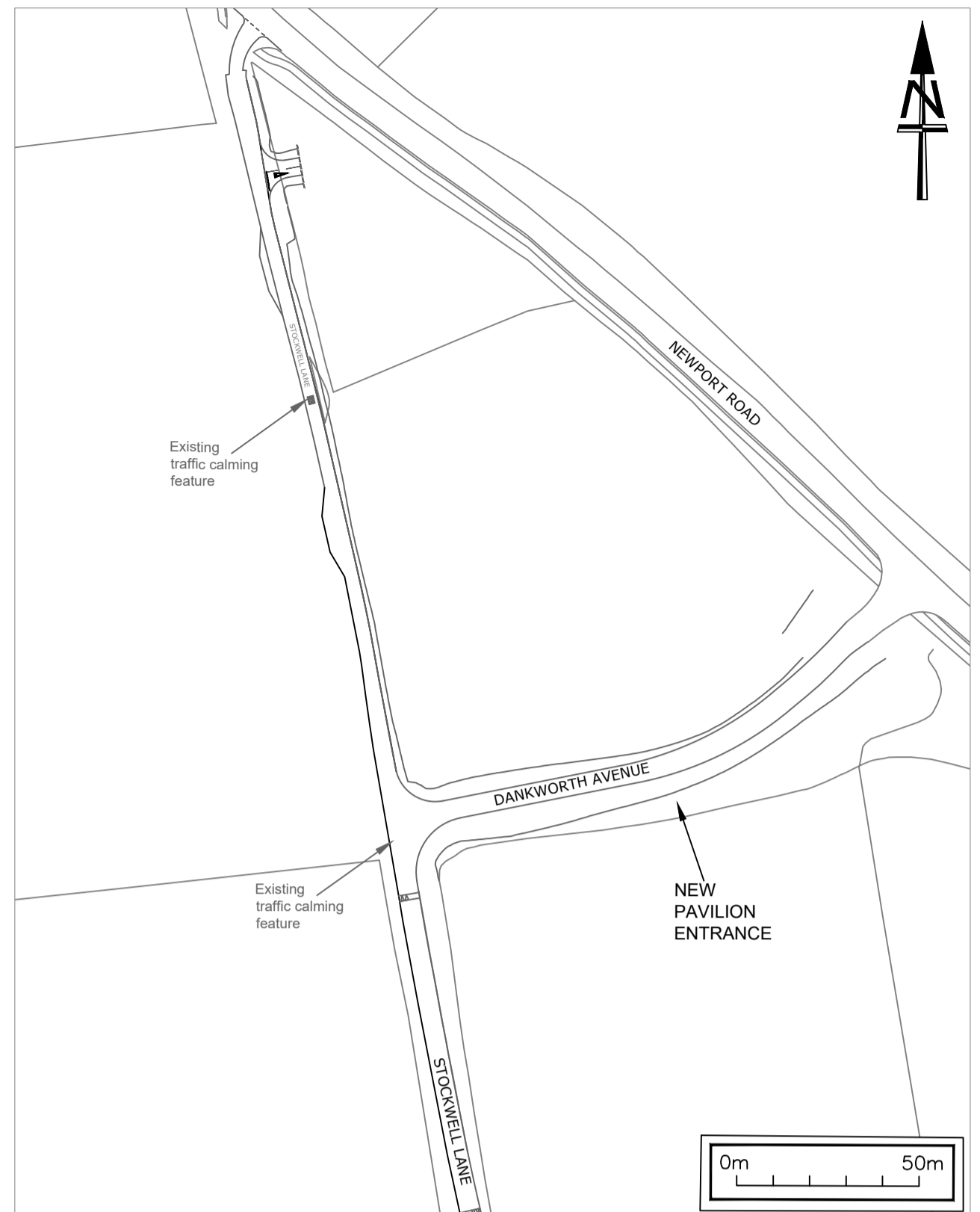


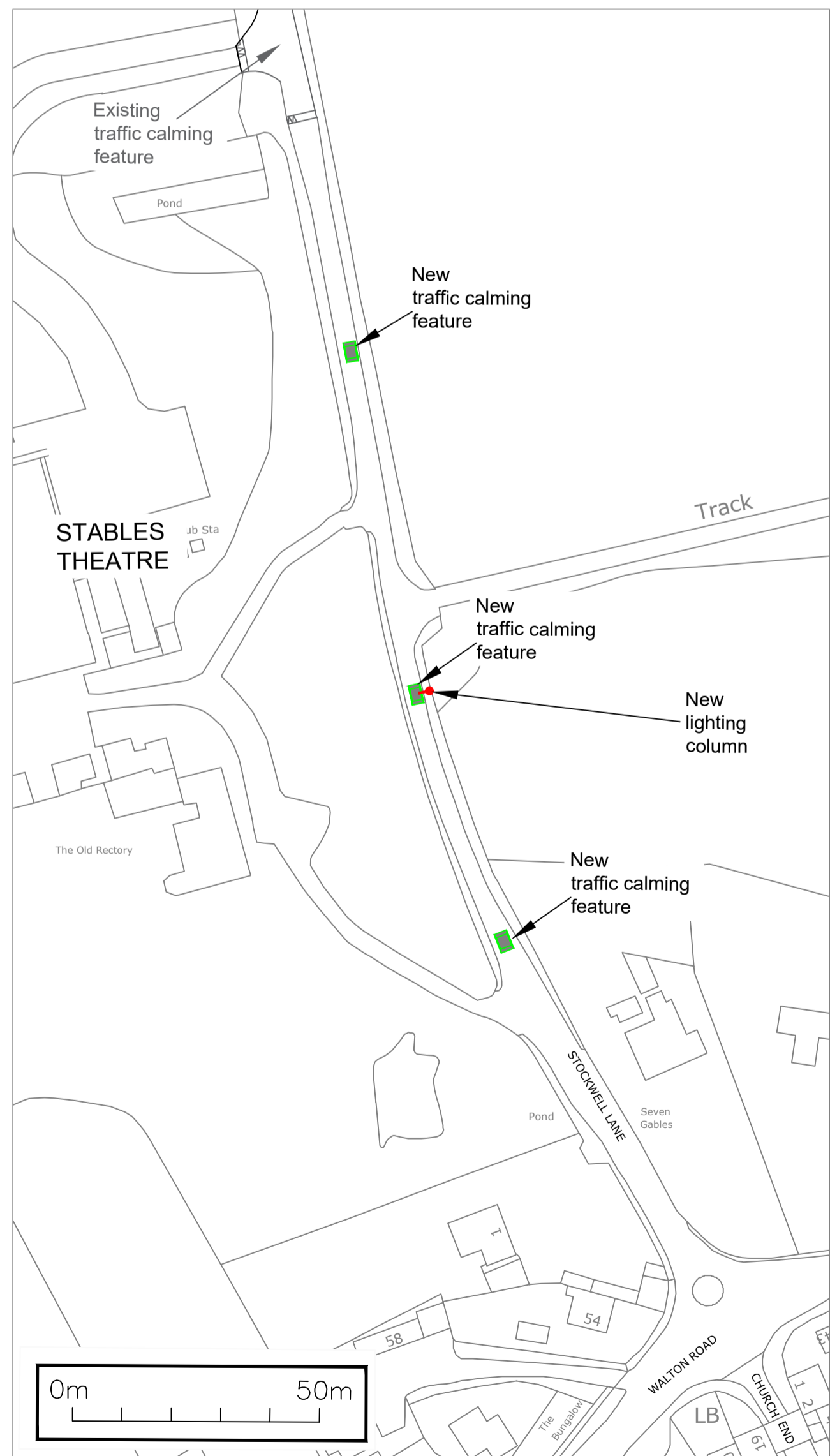
# LOCATION PLAN - EXTENT OF 20MPH SPEED LIMIT



# DETAIL A - EXISTING TRAFFIC CALMING FEATURES



# DETAIL B - EXISTING & PROPOSED TRAFFIC CALMING FEATURES



Key

- Proposed Lighting Column
- Proposed 20mph Speed Limit
- Proposed Traffic Calming Feature

## CONSULTATION

**STOCKWELL LANE, WAVENDON  
TRAFFIC CALMING SCHEME &  
20MPH SPEED LIMIT**

Drawing Size: A3	Scale: Not To Scale	Drawn By: PLJ	Designed By: PLJ	Checked By: VB	Approved By: LOS
------------------	---------------------	---------------	------------------	----------------	------------------

This map is produced from Ordnance Survey material with the permission of Ordnance Survey on behalf of the Controller of Her Majesty's Stationery Office © Crown copyright. Unauthorised reproduction infringes Crown copyright and may lead to prosecution or civil proceedings. Milton Keynes Council. Licence No. 10019593.