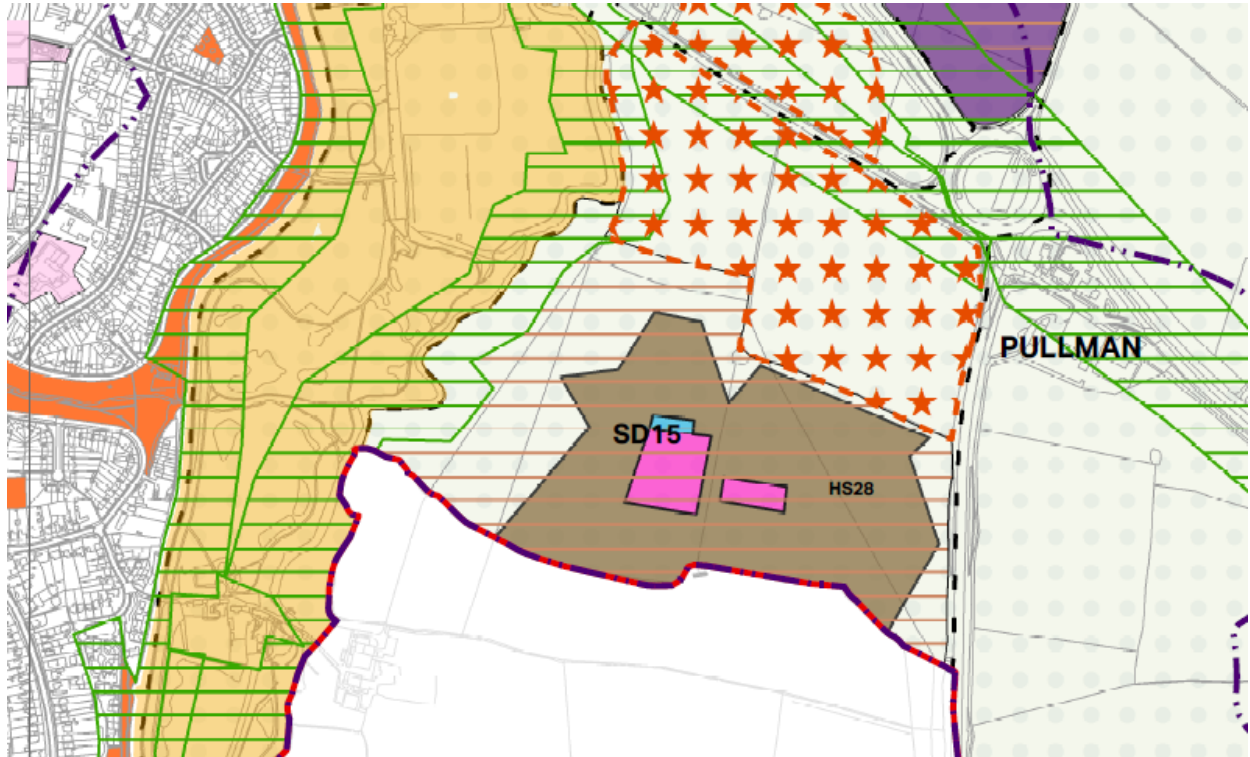


















Milton Keynes Council

Plan:MK Submission

Schedule of Proposed Policies Maps Modifications, 2018

| | | | | |
|-------------------------------|-----------|------------------------------------|---|--|
| <p>PM4</p> | <p>54</p> | <p>SD15 – Policies Map Sheet 4</p> | <p>Modification to the Eaton Leys site boundary to omit the Scheduled Monument</p>  | <p>To reflect the extent of development in line with the planning permission</p> |
| <p>Post-Submission</p> | | | | |
| <p>PM44</p> | | <p>All Maps</p> | <p>Split existing 'Linear, District and Local Parks' layer into two separate layers: 'Linear Parks' and 'District and Local Parks'. Update each map and legend to reflect the change.</p> <ul style="list-style-type: none">  Linear, District and Local Parks  <u>District and Local Parks</u>  Recreation and Open Space  Recreation and Open Space - Proposed  Amenity Open Space  Campbell Park  Site of Special Scientific Interest  Historic Park and Garden | <p>To reflect separate corresponding policies in Plan:MK – Policy DS6 Linear Parks and L1 Facilities Acceptable in the Parks</p> |

| | | | | |
|------|--|----------|---|---|
| PM45 | | All Maps | <p>Update Legend for 'Central Bletchley Urban Design Framework Area' layer.</p> <ul style="list-style-type: none">  Mineral Allocations Sand and Gravel  Reserve Site  Minerals Primary Focus Areas  Minerals Secondary Focus Areas  District Centre  Town Centre  Central Bletchley Urban Design Framework Area <u>Prospectus Area</u>  Proposed Further Higher Education | To reflect the change in the title of this work |
|------|--|----------|---|---|