



ROLTON GROUP
ENGINEERING THE FUTURE

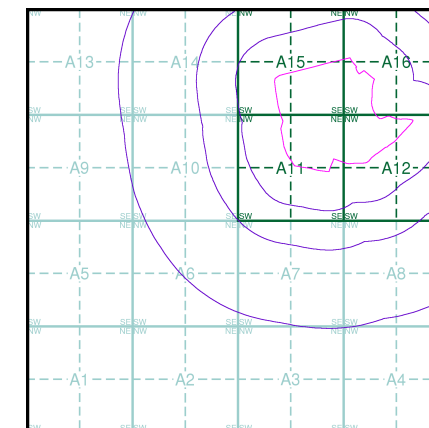
General

- Specified Site
- Specified Buffer(s)
- Bearing Reference Point

Agency and Hydrological (Flood)

- Extreme Flooding from Rivers or Sea without Defences (Zone 2)
- Flooding from Rivers or Sea without Defences (Zone 3)
- Area Benefiting from Flood Defence
- Flood Water Storage Areas
- Flood Defence

Flood Map - Slice A



Order Details

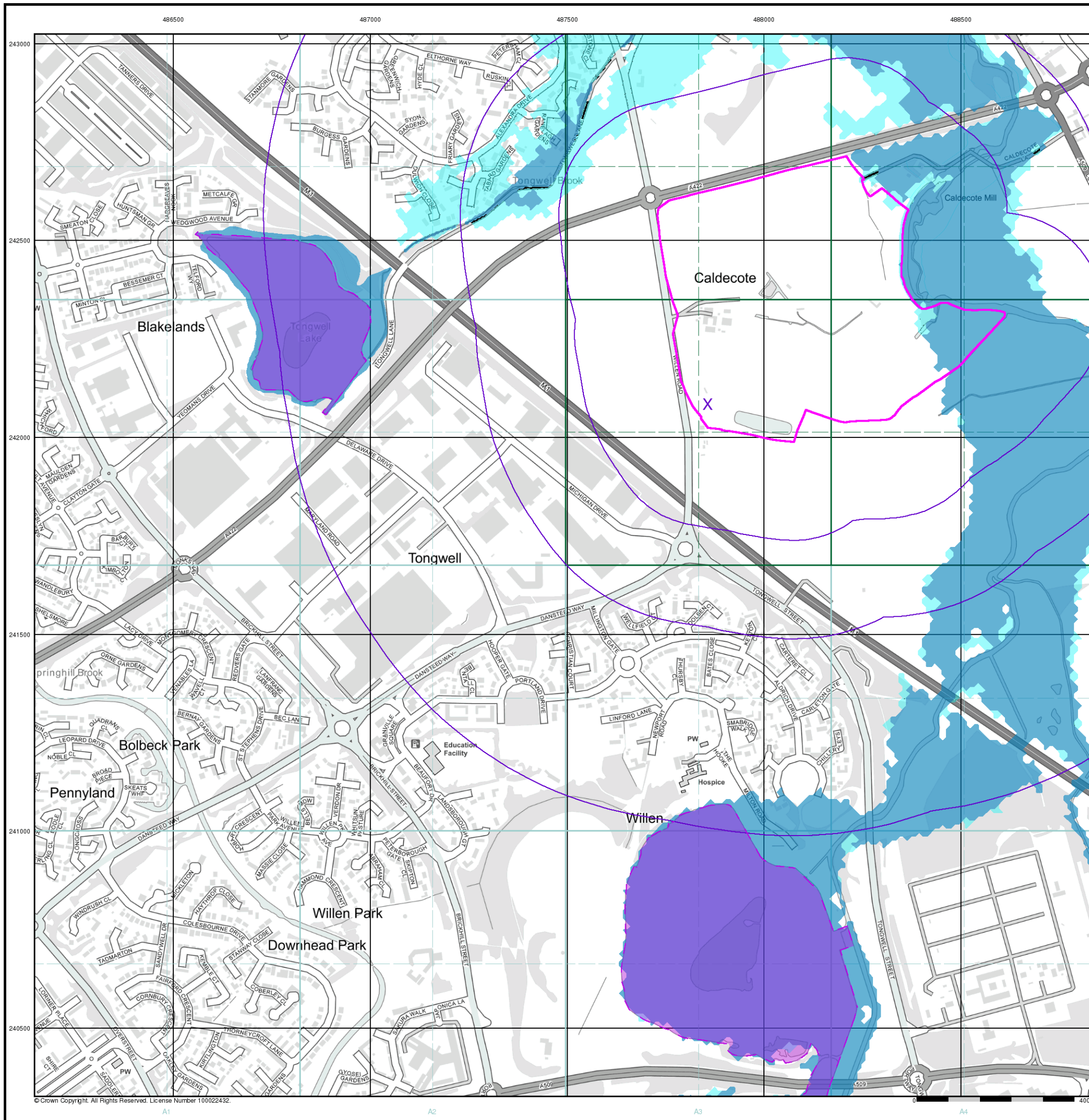
Order Number: 233646892_1_1
 Customer Ref: 19-0021
 National Grid Reference: 487860, 242090
 Slice: A
 Site Area (Ha): 40.3
 Search Buffer (m): 1000

Site Details

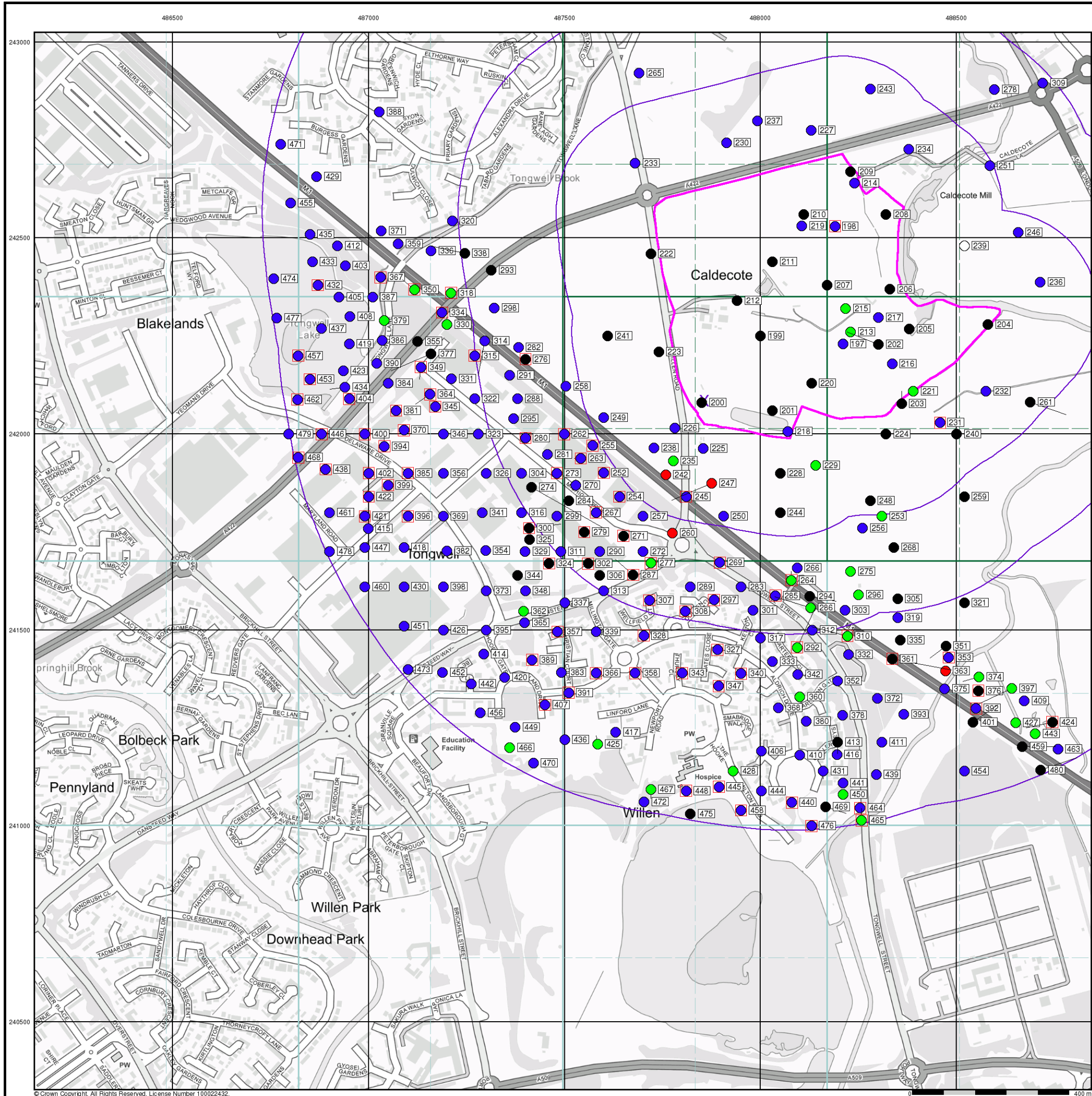
Land off Willen Road, Newport Pagnell, Buckinghamshire,
 MK16 0FE

Landmark
 INFORMATION GROUP

Tel: 0844 844 9952
 Fax: 0844 844 9951
 Web: www.envirocheck.co.uk



© Crown Copyright. All Rights Reserved. License Number 100022432.



ROLTON GROUP
ENGINEERING THE FUTURE

General

- Specified Site
- Specified Buffer(s)
- Bearing Reference Point
- Map ID
- Several of Type at Location

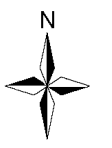
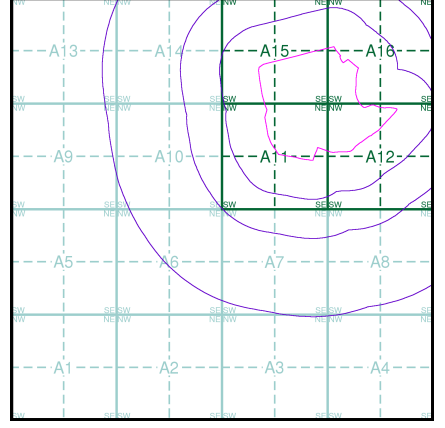
Agency and Hydrological (Boreholes)

- BGS Borehole Depth 0 - 10m
- BGS Borehole Depth 10 - 30m
- BGS Borehole Depth 30m +
- Confidential
- Other

For Borehole information please refer to the Borehole .csv file which accompanied this slice.

A copy of the BGS Borehole Ordering Form is available to download from the Support section of www.envirocheck.co.uk.

Borehole Map - Slice A



Order Details

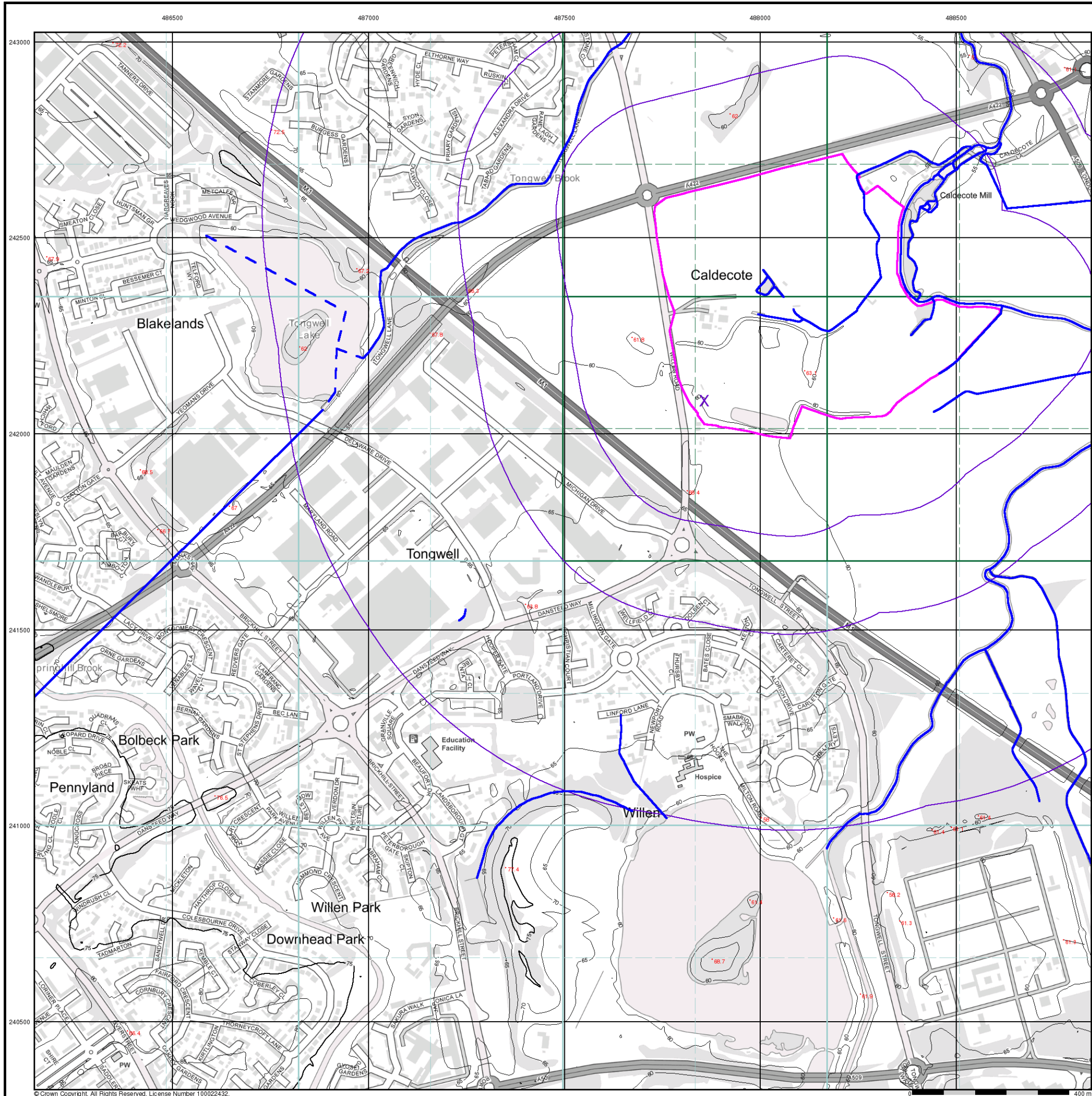
Order Number: 233646892_1_1
 Customer Ref: 19-0021
 National Grid Reference: 487860, 242090
 Slice: A
 Site Area (Ha): 40.3
 Search Buffer (m): 1000

Site Details

Land off Willen Road, Newport Pagnell, Buckinghamshire, MK16 0FE



Tel: 0844 844 9952
 Fax: 0844 844 9951
 Web: www.envirocheck.co.uk



ROLTON GROUP
ENGINEERING THE FUTURE

General

- Specified Site
- Specified Buffer(s)
- Bearing Reference Point

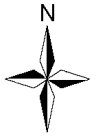
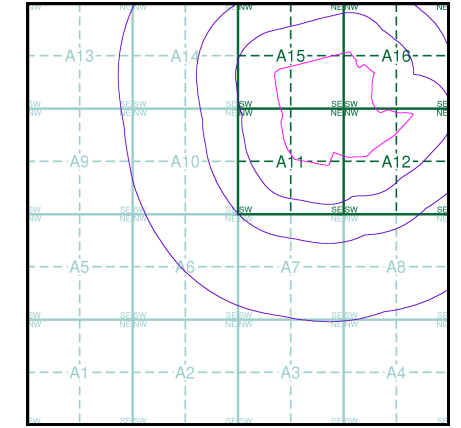
OS Water Network Data

- | | |
|--------------|-------------------------|
| Canal | Drain |
| Reservoir | Other |
| Foreshore | Lake |
| Marsh | Transfer |
| Tidal River | Lock Or Flight Of Locks |
| Inland River | Sea |

Contours (height in meters)

- Standard Contour 105 MLW Mean Low Water
- Master Contour 100 MHW Mean High Water
- Spot Height 167.3

OS Water Network Map - Slice A



Order Details

Order Number: 233646892_1_1
 Customer Ref: 19-0021
 National Grid Reference: 487860, 242090
 Slice: A
 Site Area (Ha): 40.3
 Search Buffer (m): 1000

Site Details

Land off Willen Road, Newport Pagnell, Buckinghamshire, MK16 0FE



Tel: 0844 844 9952
 Fax: 0844 844 9951
 Web: www.envirocheck.co.uk



ROLTON GROUP
ENGINEERING THE FUTURE

General

- Specified Site
- Specified Buffer(s)
- Bearing Reference Point

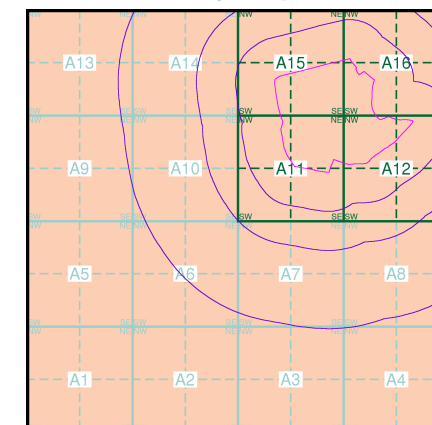
Risk of Flooding from Surface Water

- High - 30 Year Return
- Medium - 100 Year Return
- Low - 1000 Year Return

Suitability

- See the suitability map below
- National to county
 - County to town
 - Town to street
 - Street to parcels of land
 - Property

EANRW Suitability Map - Slice A



Order Details

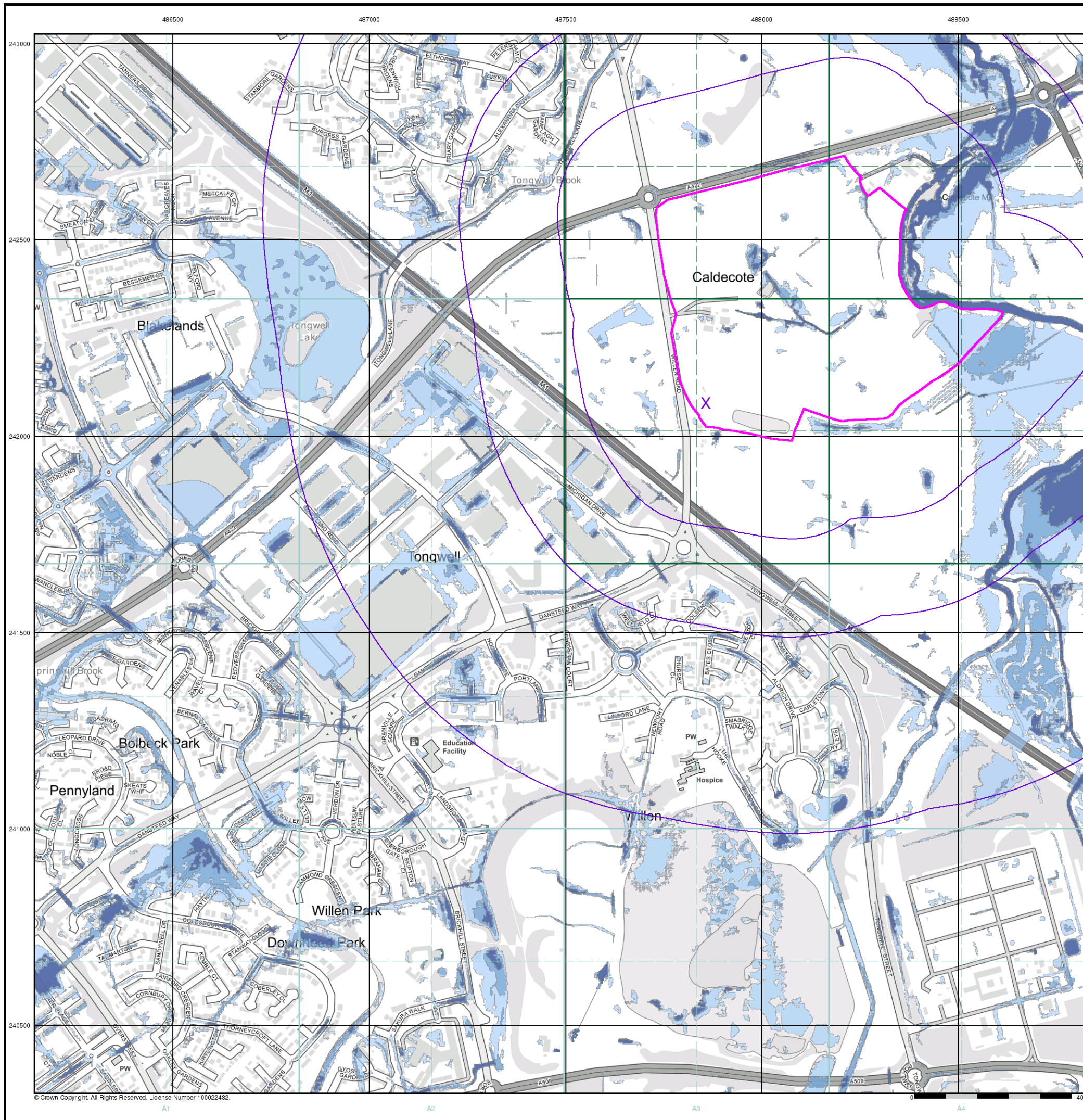
Order Number: 233646892_1_1
 Customer Ref: 19-0021
 National Grid Reference: 487860, 242090
 Slice: A
 Site Area (Ha): 40.3
 Search Buffer (m): 1000

Site Details

Land off Willen Road, Newport Pagnell, Buckinghamshire,
 MK16 0FE

Landmark
 INFORMATION GROUP

Tel: 0844 844 9952
 Fax: 0844 844 9951
 Web: www.envirocheck.co.uk



© Crown Copyright. All Rights Reserved. License Number 100022432.



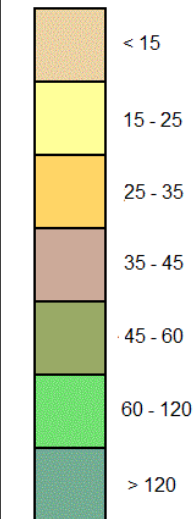
ROLTON GROUP
ENGINEERING THE FUTURE

General

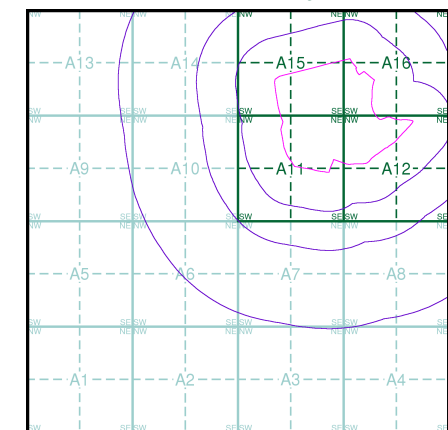
- Specified Site
- Specified Buffer(s)
- Bearing Reference Point

Estimated Soil Chemistry Arsenic

Arsenic Concentrations mg/kg



Estimated Soil Chemistry Arsenic - Slice A



Order Details

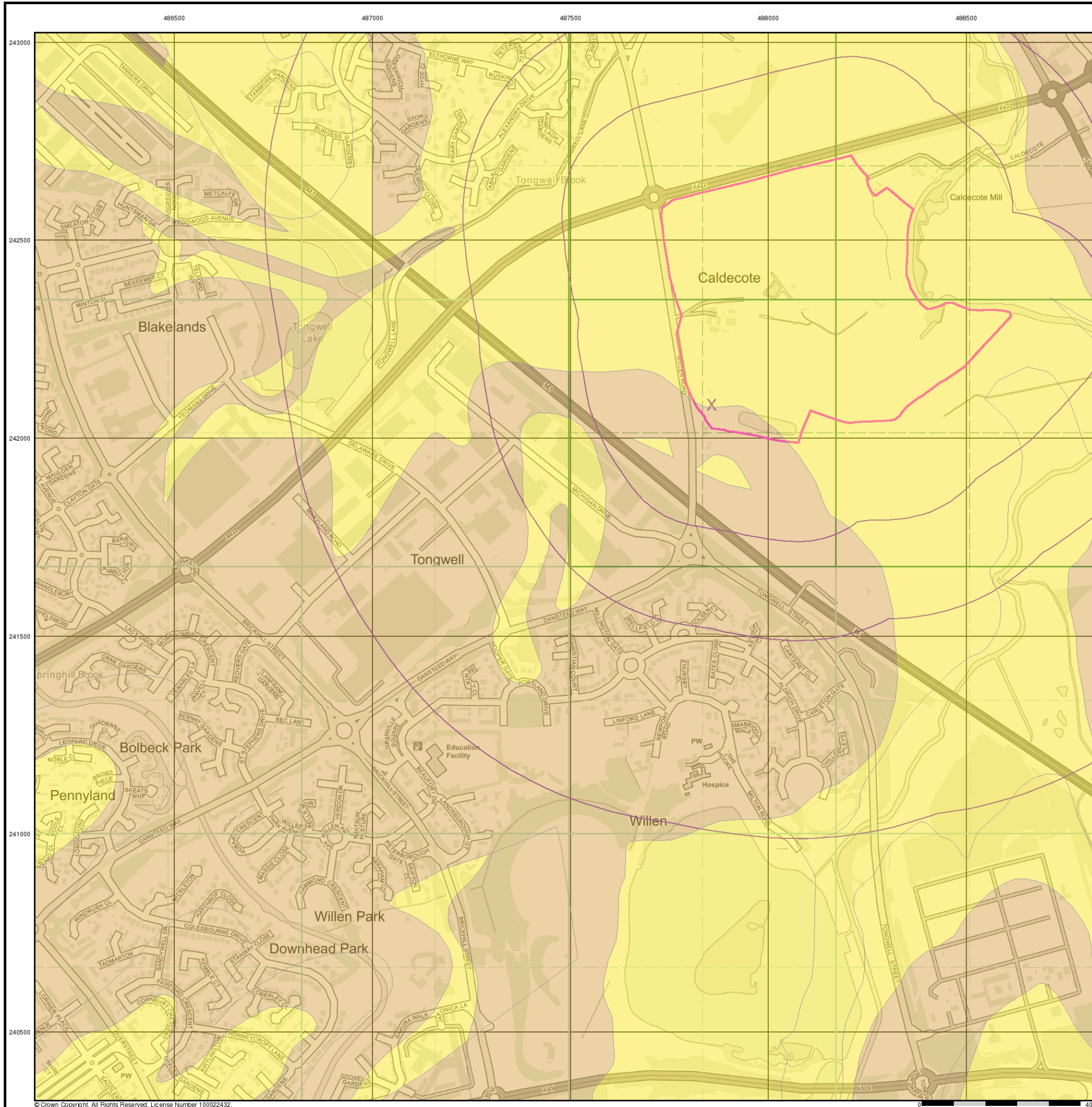
Order Details: 233646892_1_1
 Customer Ref: 19-0021
 National Grid Reference: 487860, 242090
 Slice: A
 Site Area (Ha): 40.3
 Search Buffer (m): 1000

Site Details

Land off Willen Road, Newport Pagnell, Buckinghamshire,
 MK16 0FE

Landmark
 INFORMATION GROUP

Tel: 0844 844 9952
 Fax: 0844 844 9951
 Web: www.envirocheck.co.uk





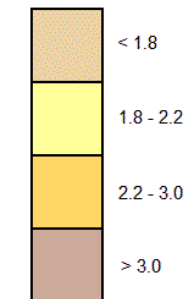
ROLTON GROUP
ENGINEERING THE FUTURE

General

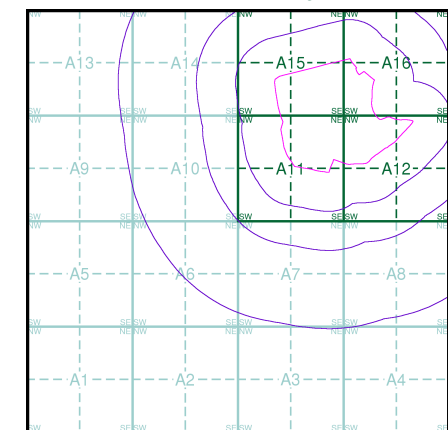
- Specified Site
- Specified Buffer(s)
- Bearing Reference Point

Estimated Soil Chemistry Cadmium

Cadmium Concentrations mg/kg



Estimated Soil Chemistry Cadmium - Slice A



Order Details

Order Details: 233646892_1_1
 Customer Ref: 19-0021
 National Grid Reference: 487860, 242090
 Slice: A
 Site Area (Ha): 40.3
 Search Buffer (m): 1000

Site Details

Land off Willen Road, Newport Pagnell, Buckinghamshire, MK16 0FE



Tel: 0844 844 9952
 Fax: 0844 844 9951
 Web: www.envirocheck.co.uk



© Crown Copyright. All Rights Reserved. License Number 100022432.



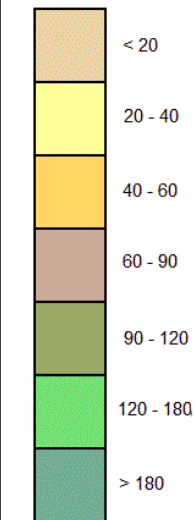
ROLTON GROUP
ENGINEERING THE FUTURE

General

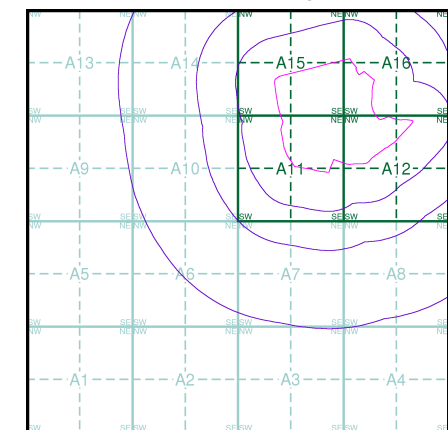
- Specified Site
- Specified Buffer(s)
- Bearing Reference Point

Estimated Soil Chemistry Chromium

Chromium Concentrations mg/kg



Estimated Soil Chemistry Chromium - Slice A



Order Details

Order Details: 233646892_1_1
 Customer Ref: 19-0021
 National Grid Reference: 487860, 242090
 Slice: A
 Site Area (Ha): 40.3
 Search Buffer (m): 1000

Site Details

Land off Willen Road, Newport Pagnell, Buckinghamshire,
 MK16 0FE

Landmark
 INFORMATION GROUP

Tel: 0844 844 9952
 Fax: 0844 844 9951
 Web: www.envirocheck.co.uk

