






© Crown Copyright. All Rights Reserved. License Number 100022432.





ROLTON GROUP
ENGINEERING THE FUTURE

Sensitive Land Uses

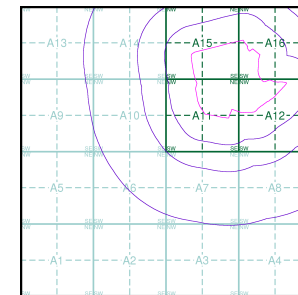
General

-  Specified Site
-  Specified Buffer(s)
-  Bearing Reference Point
-  Slice
-  Map ID

Sensitive Land Uses

-  Ancient Woodland
-  Area of Adopted Green Belt
-  Area of Unadopted Green Belt
-  Area of Outstanding Natural Beauty
-  Environmentally Sensitive Area
-  Forest Park
-  Local Nature Reserve
-  Marine Nature Reserve
-  National Nature Reserve
-  National Park
-  Nitrate Sensitive Area
-  Nitrate Vulnerable Zone
-  Ramsar Site
-  Site of Special Scientific Interest
-  Special Area of Conservation
-  Special Protection Area
-  World Heritage Sites

Site Sensitivity Context Map - Slice A



Order Details

Order Number: 233646892_1_1
 Customer Ref: 19-0021
 National Grid Reference: 487860, 242090
 Slice: A
 Site Area (Ha): 40.3
 Search Buffer (m): 1000

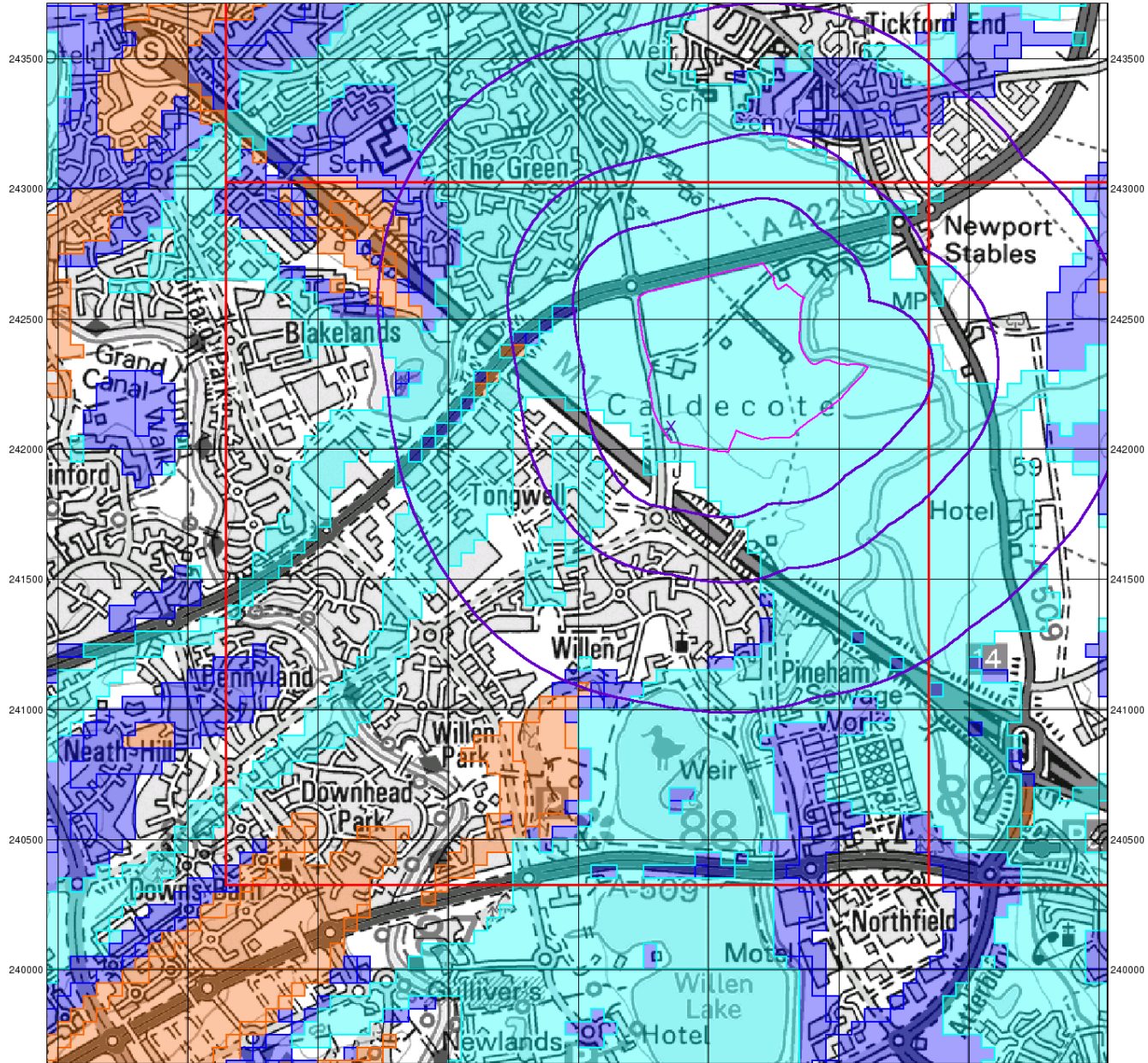
Site Details

Land off Willen Road, Newport Pagnell, Buckinghamshire, MK16 0FE

Landmark
INFORMATION GROUP

Tel: 0844 844 9952
 Fax: 0844 844 9951
 Web: www.envirocheck.co.uk

485500 486000 486500 487000 487500 488000 488500 489000 489500



© Crown Copyright. All Rights Reserved. License Number 100022432.



ROLTON GROUP
ENGINEERING THE FUTURE

BGS Flood GFS Data

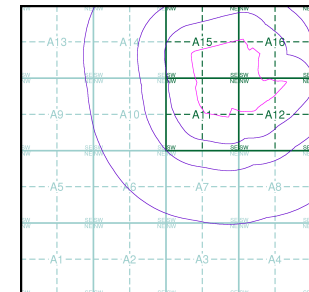
General

- Specified Site
- Specified Buffer(s)
- Bearing Reference Point
- Slice

Agency and Hydrological (Flood)

- Limited Potential for Groundwater Flooding to Occur
- Potential for Groundwater Flooding of Property Situated Below Ground Level
- Potential for Groundwater Flooding to Occur at Surface

Site Sensitivity Context Map - Slice A



Order Details

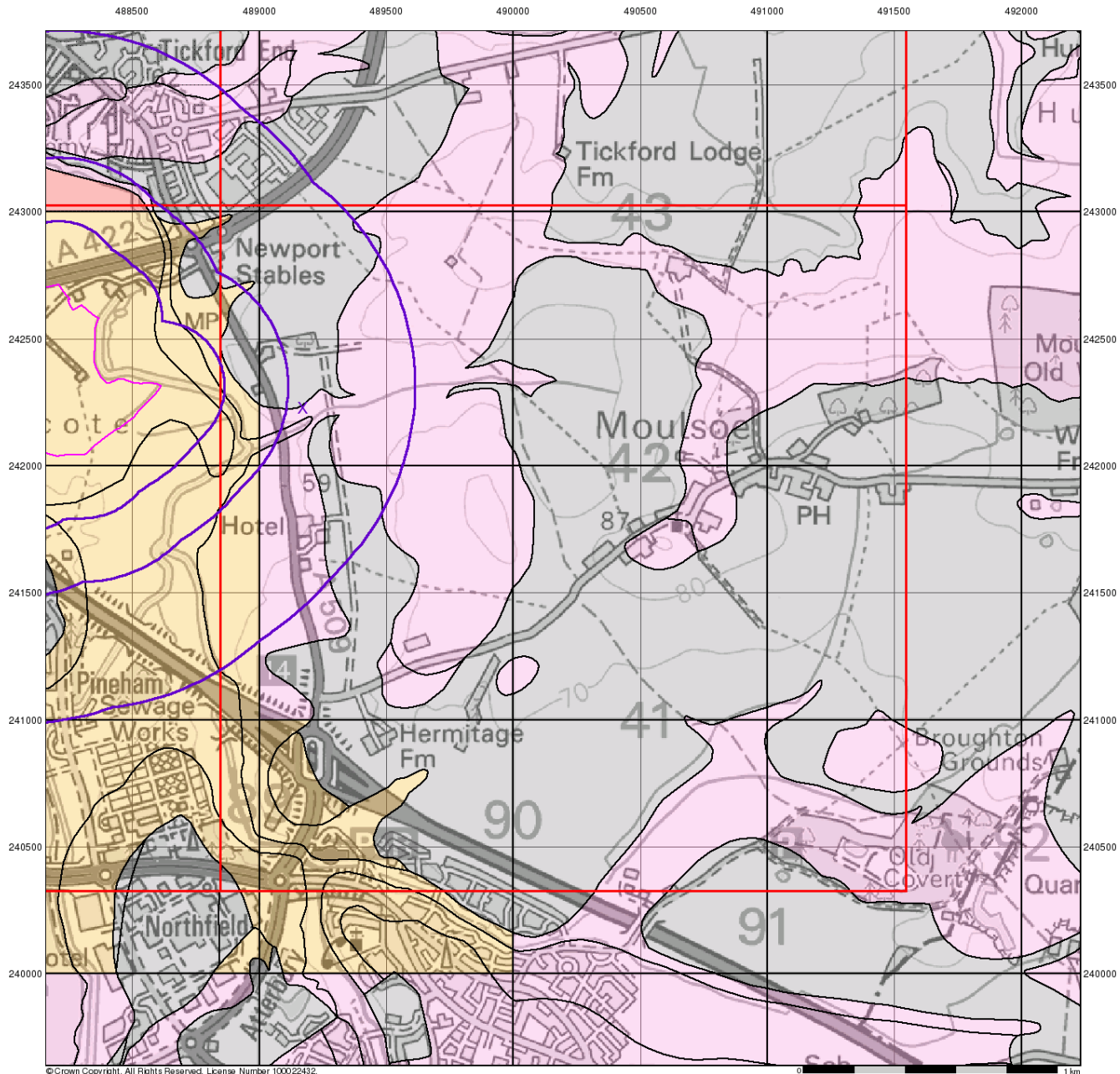
Order Number: 233646892_1_1
 Customer Ref: 19-0021
 National Grid Reference: 487860, 242090
 Slice: A
 Site Area (Ha): 40.3
 Search Buffer (m): 1000

Site Details

Land off Willen Road, Newport Pagnell, Buckinghamshire, MK16 0FE

Landmark
INFORMATION GROUP

Tel: 0844 844 9952
 Fax: 0844 844 9951
 Web: www.envirocheck.co.uk



© Crown Copyright. All Rights Reserved. License Number 100022432.



ROLTON GROUP
ENGINEERING THE FUTURE

Groundwater Vulnerability

General

- Specified Site
- Specified Buffer(s)
- Bearing Reference Point
- Slice
- Map ID

Agency and Hydrological

Bedrock Aquifers

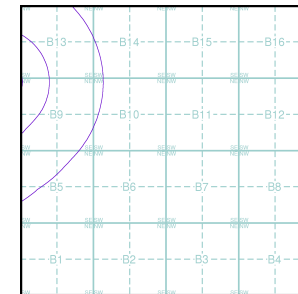
- High Vulnerability, Principal Aquifer
- High Vulnerability, Secondary Aquifer
- Medium Vulnerability, Principal Aquifer
- Medium Vulnerability, Secondary Aquifer
- Low Vulnerability, Principal Aquifer
- Low Vulnerability, Secondary Aquifer

Superficial Aquifers

- High Vulnerability, Principal Aquifer
- High Vulnerability, Secondary Aquifer
- Medium Vulnerability, Principal Aquifer
- Medium Vulnerability, Secondary Aquifer
- Low Vulnerability, Principal Aquifer
- Low Vulnerability, Secondary Aquifer

- Unproductive Aquifer
- Soluble Rock

Site Sensitivity Context Map - Slice B



Order Details

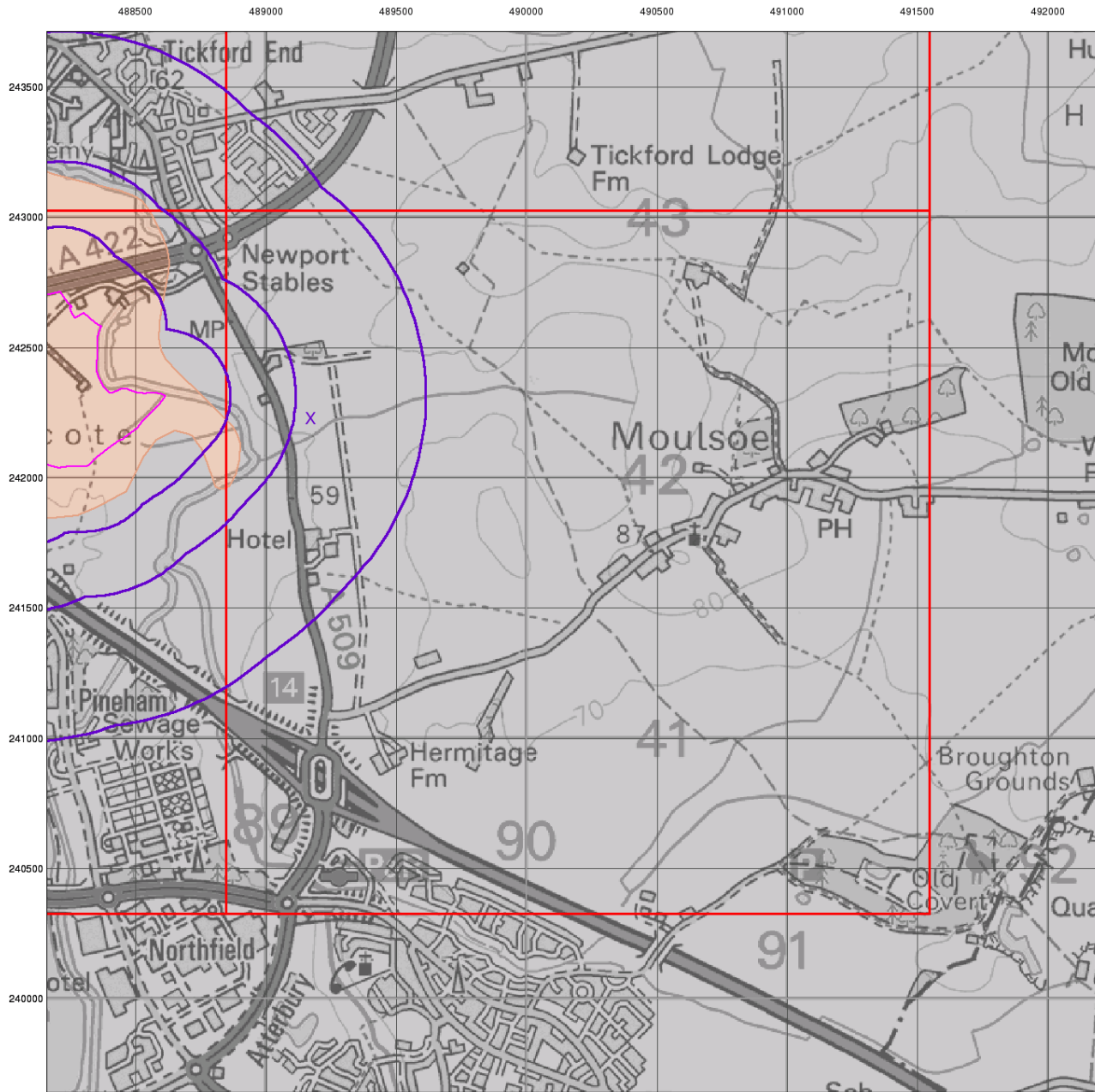
Order Number: 233646892_1_1
 Customer Ref: 19-0021
 National Grid Reference: 489170, 242230
 Slice: B
 Site Area (Ha): 40.3
 Search Buffer (m): 1000

Site Details

Land off Willen Road, Newport Pagnell, Buckinghamshire, MK16 0FE

Landmark
INFORMATION GROUP

Tel: 0844 844 9952
 Fax: 0844 844 9951
 Web: www.envirocheck.co.uk



© Crown Copyright. All Rights Reserved. License Number 100022432.

0 1 km



ROLTON GROUP
ENGINEERING THE FUTURE

Bedrock Aquifer Designation

General

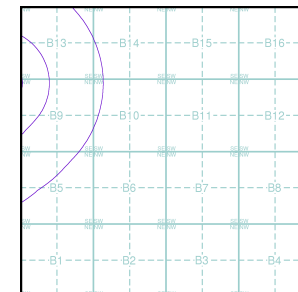
- Specified Site
- Specified Buffer(s)
- Bearing Reference Point
- Slice
- Map ID

Agency and Hydrological

Geological Classes

- Principal Aquifer
- Secondary A Aquifer
- Secondary B Aquifer
- Secondary Undifferentiated
- Unproductive Strata
- Unknown
- Unknown (Lakes and Landslip)

Site Sensitivity Context Map - Slice B



Order Details

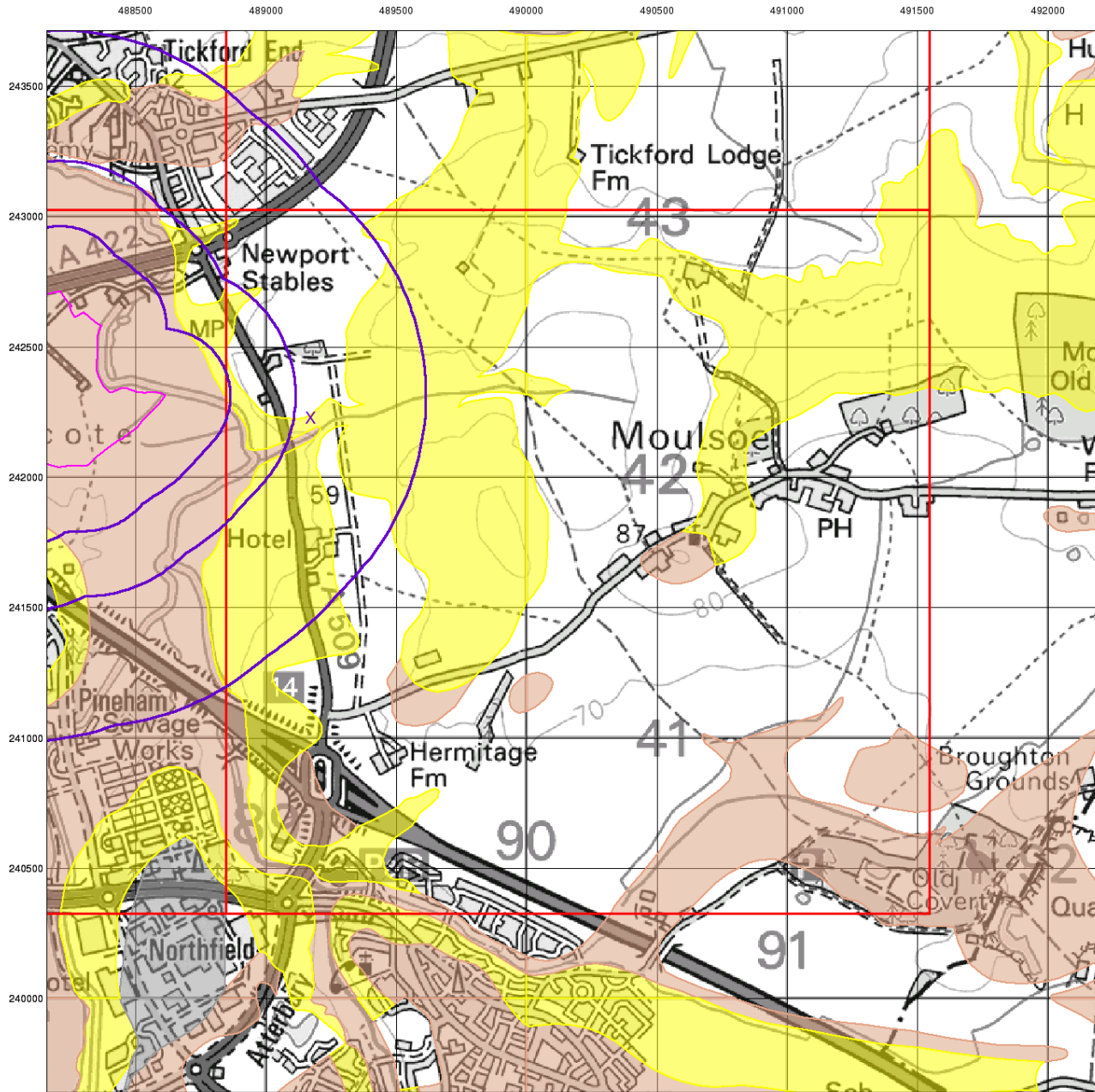
Order Number: 233646892_1_1
 Customer Ref: 19-0021
 National Grid Reference: 489170, 242230
 Slice: B
 Site Area (Ha): 40.3
 Search Buffer (m): 1000

Site Details

Land off Willen Road, Newport Pagnell, Buckinghamshire, MK16 0FE

Landmark
INFORMATION GROUP

Tel: 0844 844 9952
 Fax: 0844 844 9951
 Web: www.envirocheck.co.uk



© Crown Copyright. All Rights Reserved. License Number 100022432.



ROLTON GROUP
ENGINEERING THE FUTURE

Superficial Aquifer Designation

General

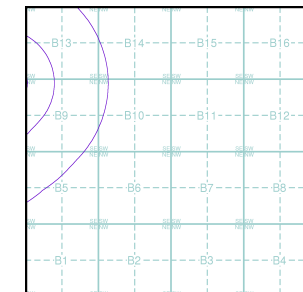
- Specified Site
- Specified Buffer(s)
- Bearing Reference Point
- Slice
- Map ID

Agency and Hydrological

Geological Classes

- Principal Aquifer
- Secondary A Aquifer
- Secondary B Aquifer
- Secondary Undifferentiated
- Unproductive Strata
- Unknown
- Unknown (Lakes and Landslip)

Site Sensitivity Context Map - Slice B



Order Details

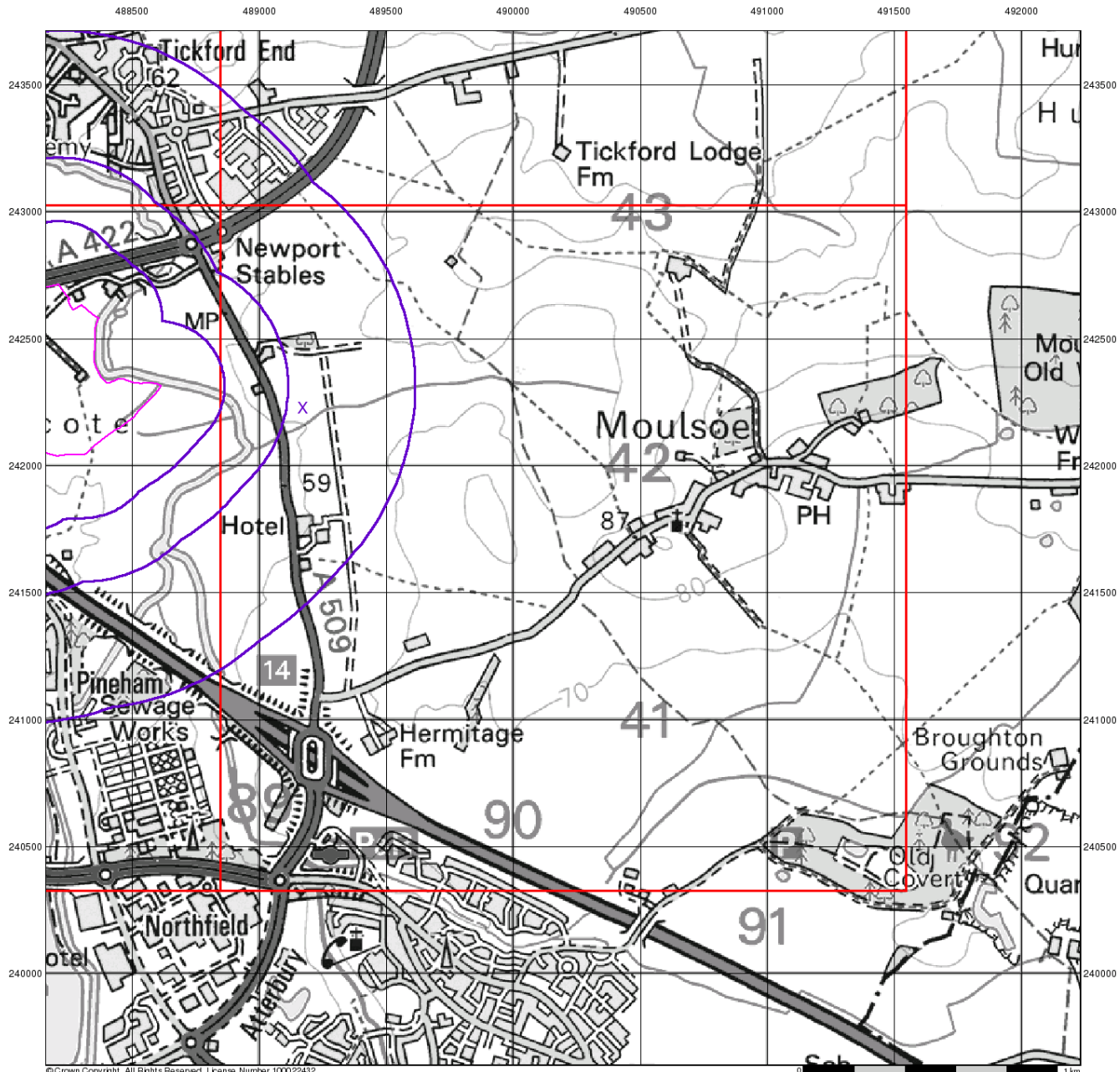
Order Number: 233646892_1_1
 Customer Ref: 19-0021
 National Grid Reference: 489170, 242230
 Slice: B
 Site Area (Ha): 40.3
 Search Buffer (m): 1000

Site Details

Land off Willen Road, Newport Pagnell, Buckinghamshire, MK16 0FE

Landmark
INFORMATION GROUP

Tel: 0844 844 9952
 Fax: 0844 844 9951
 Web: www.envirocheck.co.uk



© Crown Copyright. All Rights Reserved. License Number 100022432.



ROLTON GROUP
ENGINEERING THE FUTURE

Source Protection Zones

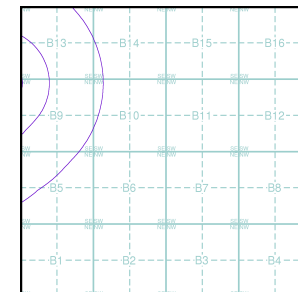
General

- Specified Site
- Specified Buffer(s)
- Bearing Reference Point
- Slice
- Map ID

Agency and Hydrological

- Inner zone (Zone 1)
- Inner zone - subsurface activity only (Zone 1c)
- Outer zone (Zone 2)
- Outer zone - subsurface activity only (Zone 2c)
- Total catchment (Zone 3)
- Total catchment - subsurface activity only (Zone 3c)
- Special interest (Zone 4)

Site Sensitivity Context Map - Slice B



Order Details

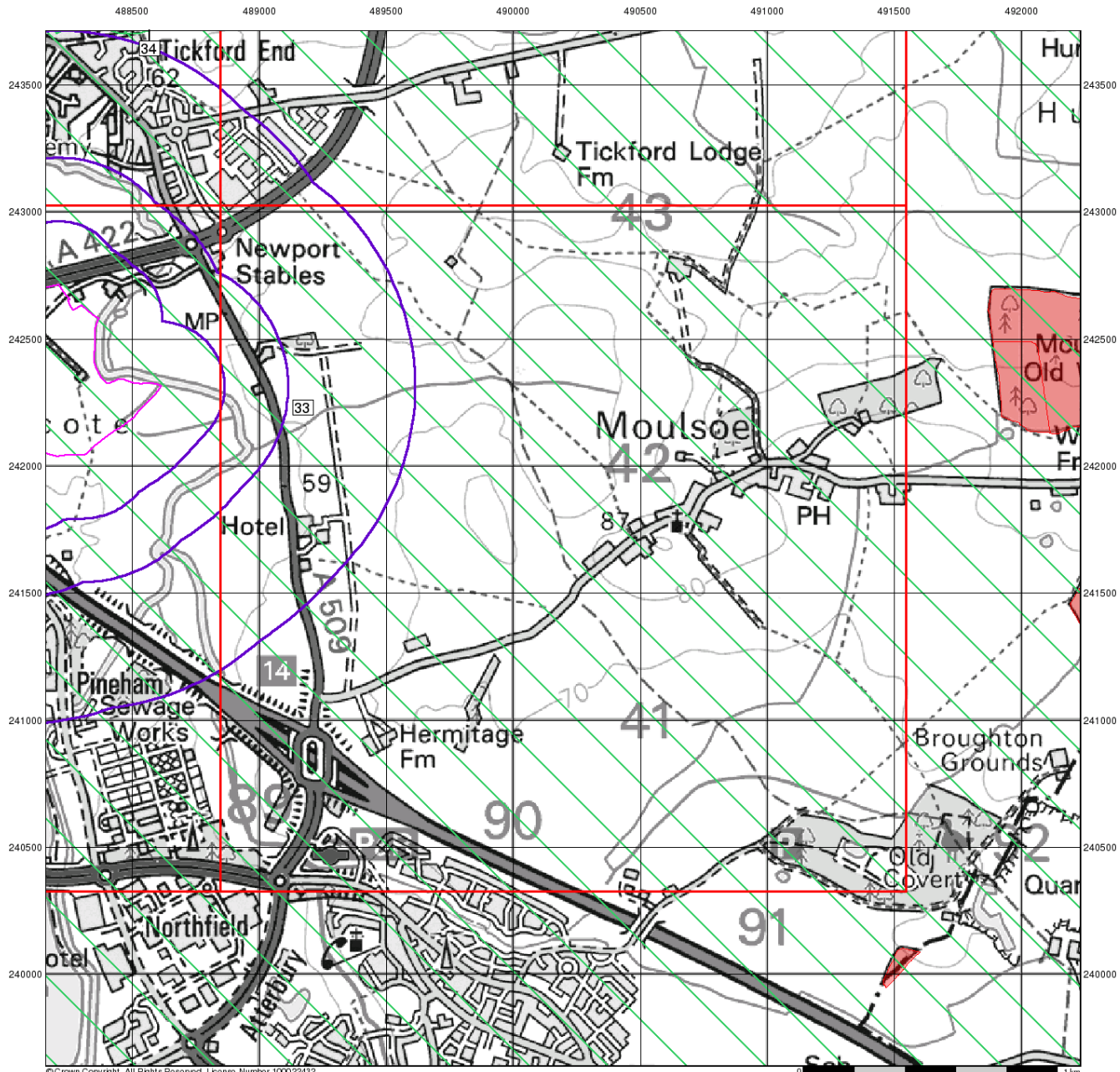
Order Number: 233646892_1_1
 Customer Ref: 19-0021
 National Grid Reference: 489170, 242230
 Slice: B
 Site Area (Ha): 40.3
 Search Buffer (m): 1000

Site Details

Land off Willen Road, Newport Pagnell, Buckinghamshire, MK16 0FE

Landmark
INFORMATION GROUP

Tel: 0844 844 9952
 Fax: 0844 844 9951
 Web: www.envirocheck.co.uk



© Crown Copyright. All Rights Reserved. License Number 100022432.



ROLTON GROUP
ENGINEERING THE FUTURE

Sensitive Land Uses

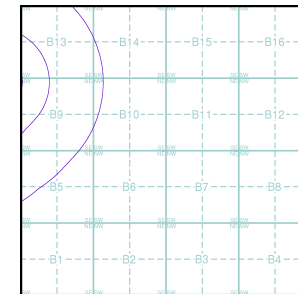
General

- Specified Site
- Specified Buffer(s)
- Bearing Reference Point
- Slice
- Map ID

Sensitive Land Uses

- Ancient Woodland
- Area of Adopted Green Belt
- Area of Unadopted Green Belt
- Area of Outstanding Natural Beauty
- Environmentally Sensitive Area
- Forest Park
- Local Nature Reserve
- Marine Nature Reserve
- National Nature Reserve
- National Park
- Nitrate Sensitive Area
- Nitrate Vulnerable Zone
- Ramsar Site
- Site of Special Scientific Interest
- Special Area of Conservation
- Special Protection Area
- World Heritage Sites

Site Sensitivity Context Map - Slice B



Order Details

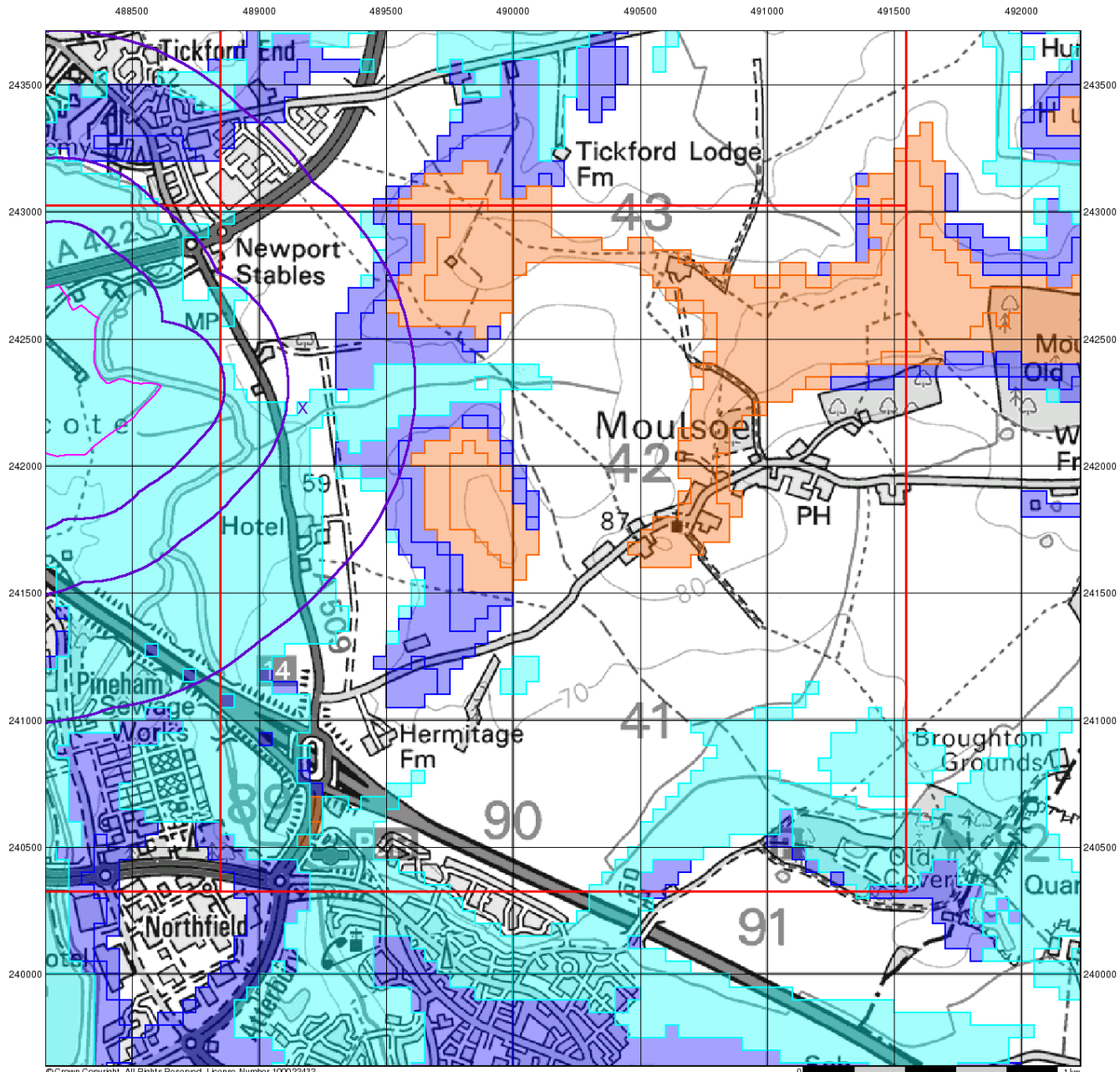
Order Number: 233646892_1_1
 Customer Ref: 19-0021
 National Grid Reference: 489170, 242230
 Slice: B
 Site Area (Ha): 40.3
 Search Buffer (m): 1000

Site Details

Land off Willen Road, Newport Pagnell, Buckinghamshire, MK16 0FE

Landmark
INFORMATION GROUP

Tel: 0844 844 9952
 Fax: 0844 844 9951
 Web: www.envirocheck.co.uk



© Crown Copyright. All Rights Reserved. License Number 100022432.



ROLTON GROUP
ENGINEERING THE FUTURE

BGS Flood GFS Data

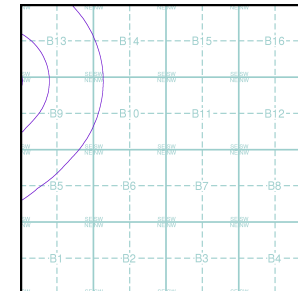
General

- Specified Site
- Specified Buffer(s)
- Bearing Reference Point
- Slice

Agency and Hydrological (Flood)

- Limited Potential for Groundwater Flooding to Occur
- Potential for Groundwater Flooding of Property Situated Below Ground Level
- Potential for Groundwater Flooding to Occur at Surface

Site Sensitivity Context Map - Slice B



Order Details

Order Number: 233646892_1_1
 Customer Ref: 19-0021
 National Grid Reference: 489170, 242230
 Slice: B
 Site Area (Ha): 40.3
 Search Buffer (m): 1000

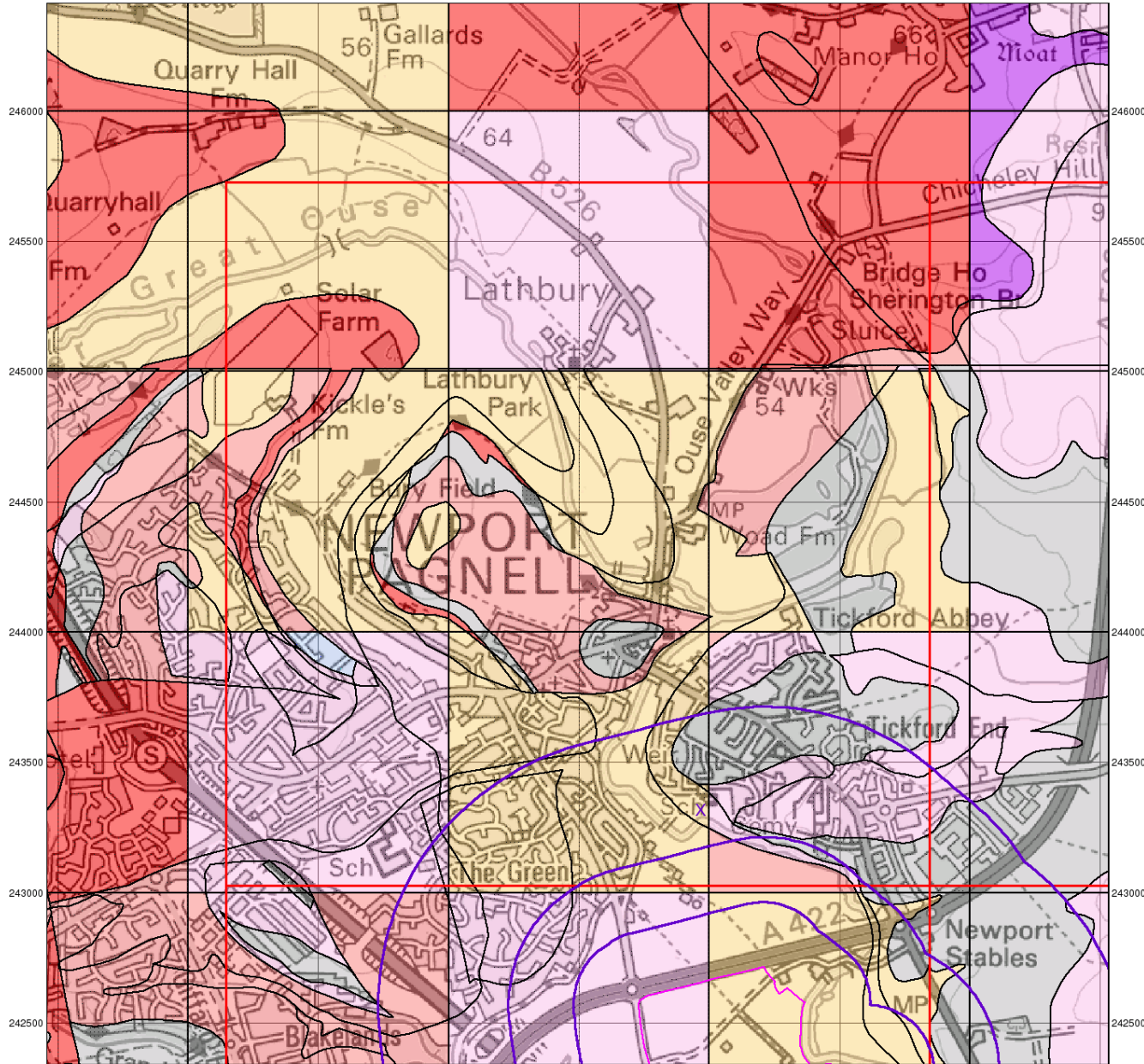
Site Details

Land off Willen Road, Newport Pagnell, Buckinghamshire, MK16 0FE



Tel: 0844 844 9952
 Fax: 0844 844 9951
 Web: www.envirocheck.co.uk

485500 486000 486500 487000 487500 488000 488500 489000 489500



© Crown Copyright. All Rights Reserved. License Number 100022432



ROLTON GROUP
ENGINEERING THE FUTURE

Groundwater Vulnerability

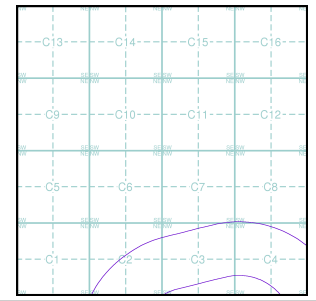
General

- Specified Site
- Specified Buffer(s)
- Bearing Reference Point
- Slice
- Map ID

Agency and Hydrological

- | Bedrock Aquifers | Superficial Aquifers |
|---|---|
| High Vulnerability, Principal Aquifer | High Vulnerability, Principal Aquifer |
| High Vulnerability, Secondary Aquifer | High Vulnerability, Secondary Aquifer |
| Medium Vulnerability, Principal Aquifer | Medium Vulnerability, Principal Aquifer |
| Medium Vulnerability, Secondary Aquifer | Medium Vulnerability, Secondary Aquifer |
| Low Vulnerability, Principal Aquifer | Low Vulnerability, Principal Aquifer |
| Low Vulnerability, Secondary Aquifer | Low Vulnerability, Secondary Aquifer |
| Unproductive Aquifer | |
| Soluble Rock | |

Site Sensitivity Context Map - Slice C



Order Details

Order Number: 233646892_1_1
 Customer Ref: 19-0021
 National Grid Reference: 487970, 243320
 Slice: C
 Site Area (Ha): 40.3
 Search Buffer (m): 1000

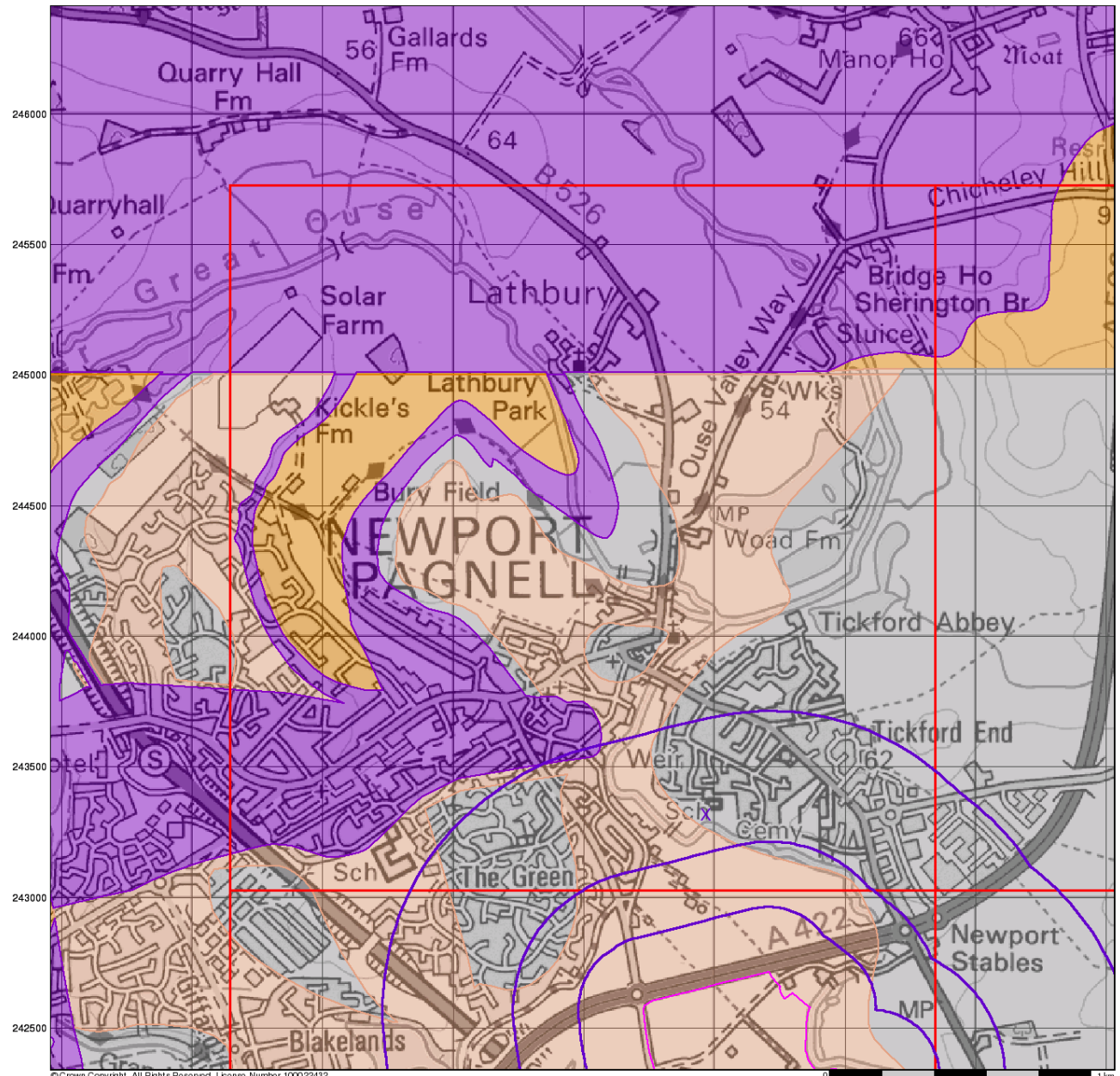
Site Details

Land off Willen Road, Newport Pagnell, Buckinghamshire, MK16 0FE



Tel: 0844 844 9952
 Fax: 0844 844 9951
 Web: www.envirocheck.co.uk

485500 486000 486500 487000 487500 488000 488500 489000 489500



© Crown Copyright. All Rights Reserved. License Number 100022432



ROLTON GROUP
ENGINEERING THE FUTURE

Bedrock Aquifer Designation

General

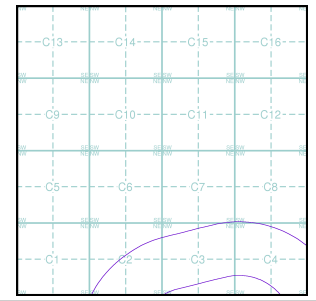
- Specified Site
- Specified Buffer(s)
- Bearing Reference Point
- Slice
- Map ID

Agency and Hydrological

Geological Classes

- Principal Aquifer
- Secondary A Aquifer
- Secondary B Aquifer
- Secondary Undifferentiated
- Unproductive Strata
- Unknown
- Unknown (Lakes and Landslip)

Site Sensitivity Context Map - Slice C



Order Details

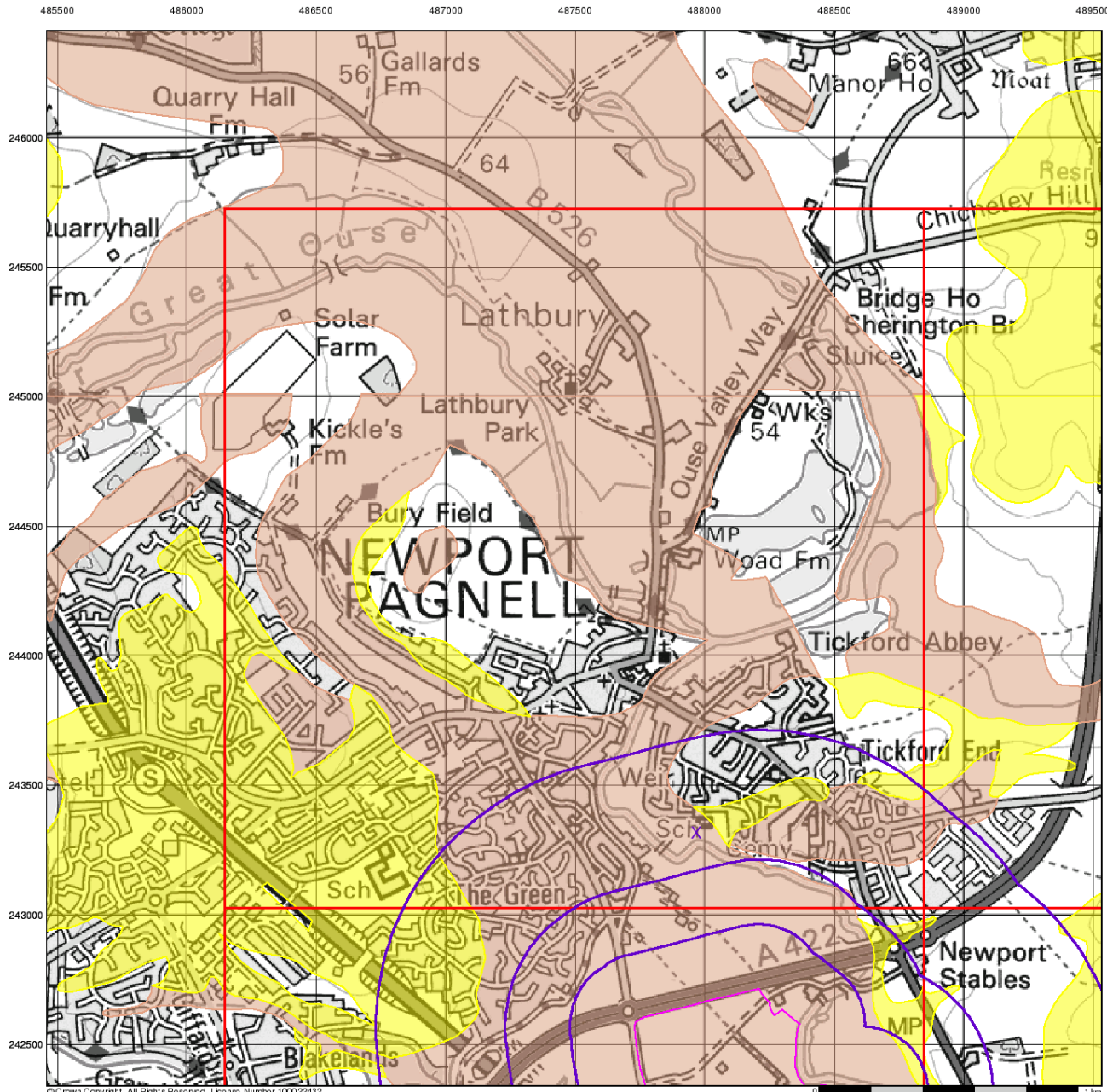
Order Number: 233646892_1_1
 Customer Ref: 19-0021
 National Grid Reference: 487970, 243320
 Slice: C
 Site Area (Ha): 40.3
 Search Buffer (m): 1000

Site Details

Land off Willen Road, Newport Pagnell, Buckinghamshire, MK16 0FE



Tel: 0844 844 9952
 Fax: 0844 844 9951
 Web: www.envirocheck.co.uk



© Crown Copyright. All Rights Reserved. License Number 100022432



ROLTON GROUP
ENGINEERING THE FUTURE

Superficial Aquifer Designation

General

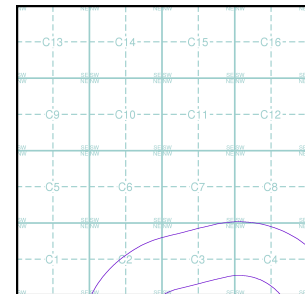
- Specified Site
- Specified Buffer(s)
- Bearing Reference Point
- Slice
- Map ID

Agency and Hydrological

Geological Classes

- Principal Aquifer
- Secondary A Aquifer
- Secondary B Aquifer
- Secondary Undifferentiated
- Unproductive Strata
- Unknown
- Unknown (Lakes and Landslip)

Site Sensitivity Context Map - Slice C



Order Details

Order Number: 233646892_1_1
 Customer Ref: 19-0021
 National Grid Reference: 487970, 243320
 Slice: C
 Site Area (Ha): 40.3
 Search Buffer (m): 1000

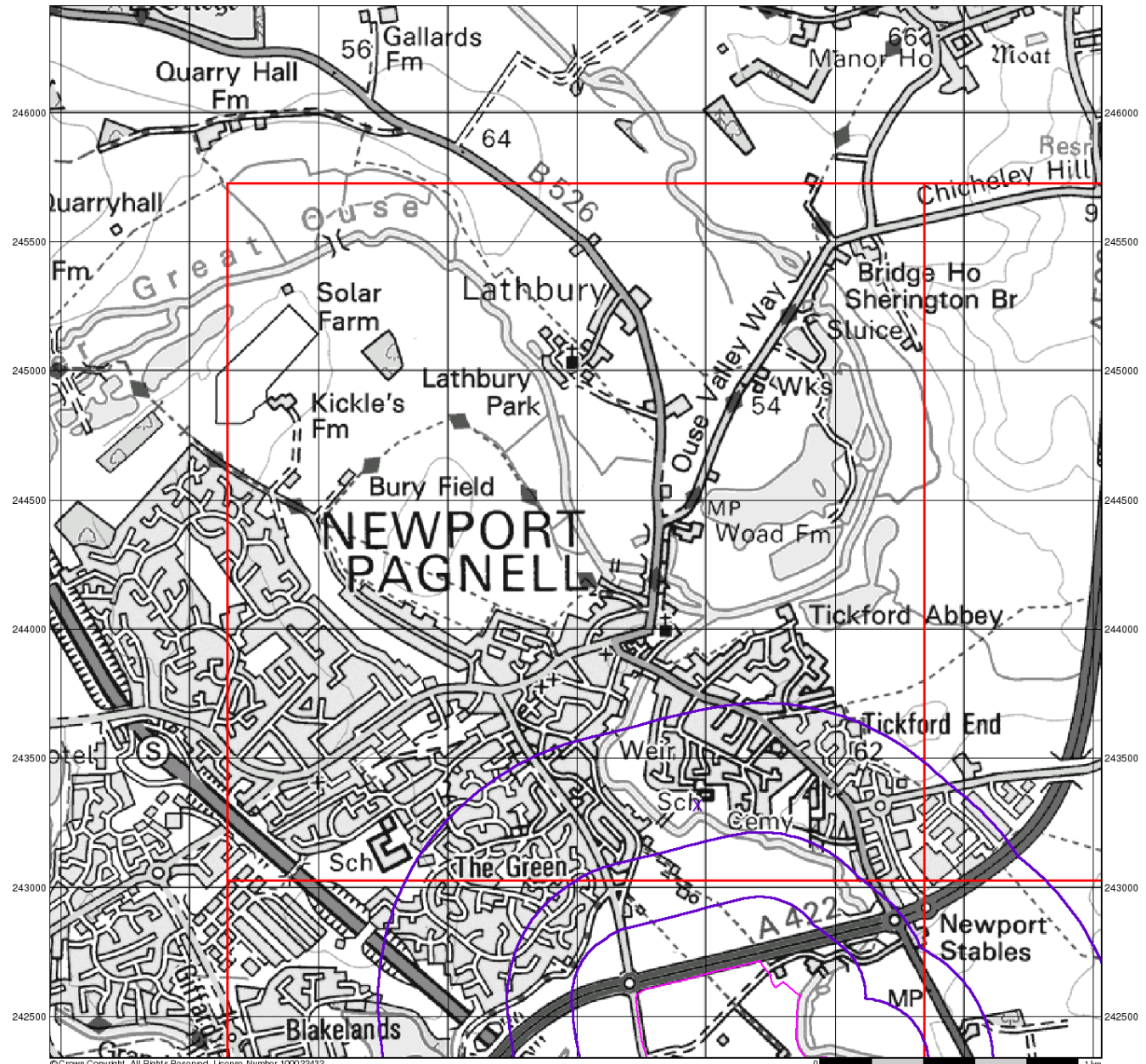
Site Details

Land off Willen Road, Newport Pagnell, Buckinghamshire, MK16 0FE



Tel: 0844 844 9952
 Fax: 0844 844 9951
 Web: www.envirocheck.co.uk

485500 486000 486500 487000 487500 488000 488500 489000 489500



© Crown Copyright. All Rights Reserved. License Number 100022432



ROLTON GROUP
ENGINEERING THE FUTURE

Source Protection Zones

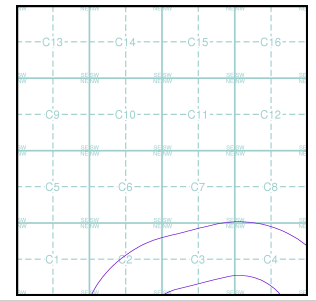
General

- Specified Site
- Specified Buffer(s)
- Bearing Reference Point
- Slice
- Map ID

Agency and Hydrological

- Inner zone (Zone 1)
- Inner zone - subsurface activity only (Zone 1c)
- Outer zone (Zone 2)
- Outer zone - subsurface activity only (Zone 2c)
- Total catchment (Zone 3)
- Total catchment - subsurface activity only (Zone 3c)
- Special interest (Zone 4)

Site Sensitivity Context Map - Slice C



Order Details

Order Number: 233646892_1_1
 Customer Ref: 19-0021
 National Grid Reference: 487970, 243320
 Slice: C
 Site Area (Ha): 40.3
 Search Buffer (m): 1000

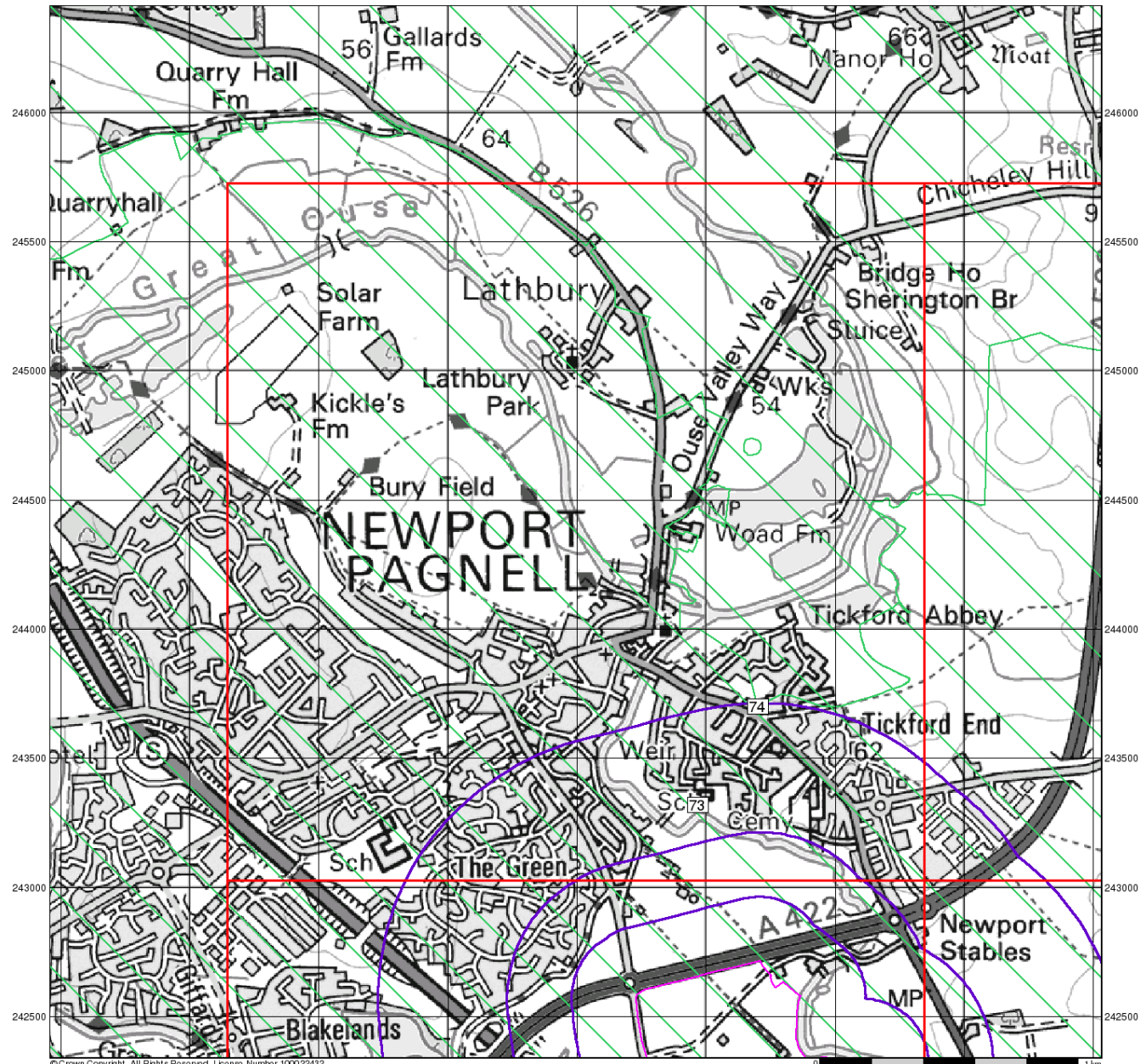
Site Details

Land off Willen Road, Newport Pagnell, Buckinghamshire, MK16 0FE



Tel: 0844 844 9952
 Fax: 0844 844 9951
 Web: www.envirocheck.co.uk

485500 486000 486500 487000 487500 488000 488500 489000 489500



© Crown Copyright. All Rights Reserved. License Number 100022432



ROLTON GROUP
ENGINEERING THE FUTURE

Sensitive Land Uses

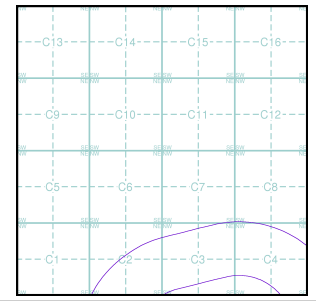
General

- Specified Site
- Specified Buffer(s)
- Bearing Reference Point
- Slice
- Map ID

Sensitive Land Uses

- Ancient Woodland
- Area of Adopted Green Belt
- Area of Unadopted Green Belt
- Area of Outstanding Natural Beauty
- Environmentally Sensitive Area
- Forest Park
- Local Nature Reserve
- Marine Nature Reserve
- National Nature Reserve
- National Park
- Nitrate Sensitive Area
- Nitrate Vulnerable Zone
- Ramsar Site
- Site of Special Scientific Interest
- Special Area of Conservation
- Special Protection Area
- World Heritage Sites

Site Sensitivity Context Map - Slice C



Order Details

Order Number: 233646892_1_1
 Customer Ref: 19-0021
 National Grid Reference: 487970, 243320
 Slice: C
 Site Area (Ha): 40.3
 Search Buffer (m): 1000

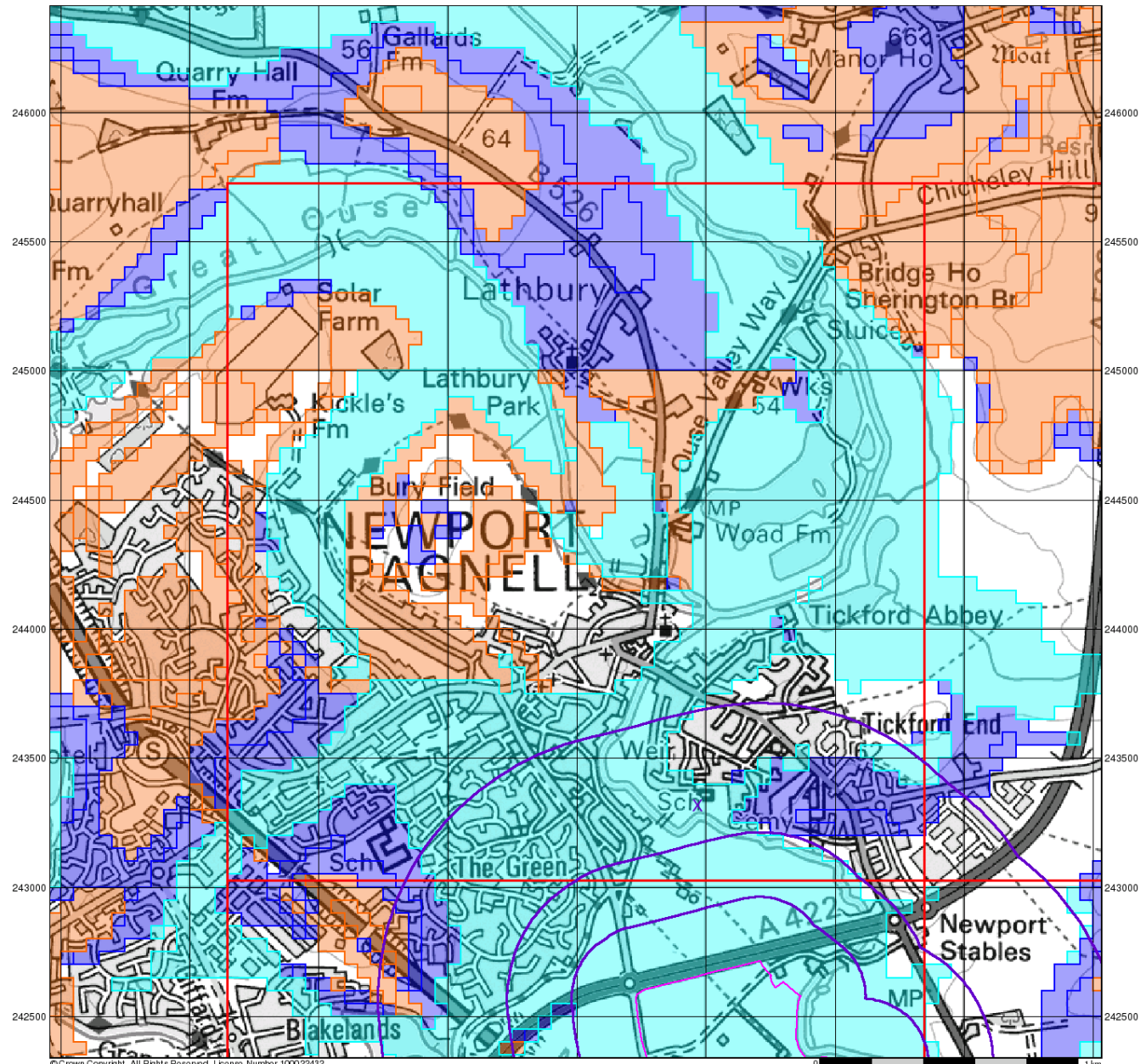
Site Details

Land off Willen Road, Newport Pagnell, Buckinghamshire, MK16 0FE



Tel: 0844 844 9952
 Fax: 0844 844 9951
 Web: www.envirocheck.co.uk

485500 486000 486500 487000 487500 488000 488500 489000 489500



© Crown Copyright. All Rights Reserved. License Number 100022432



ROLTON GROUP
ENGINEERING THE FUTURE

BGS Flood GFS Data

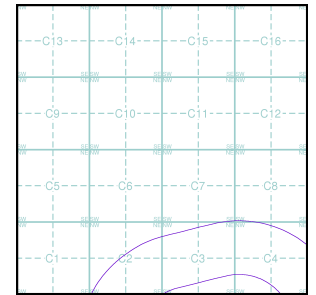
General

- Specified Site
- Specified Buffer(s)
- Bearing Reference Point
- Slice

Agency and Hydrological (Flood)

- Limited Potential for Groundwater Flooding to Occur
- Potential for Groundwater Flooding of Property Situated Below Ground Level
- Potential for Groundwater Flooding to Occur at Surface

Site Sensitivity Context Map - Slice C



Order Details

Order Number: 233646892_1_1
 Customer Ref: 19-0021
 National Grid Reference: 487970, 243320
 Slice: C
 Site Area (Ha): 40.3
 Search Buffer (m): 1000

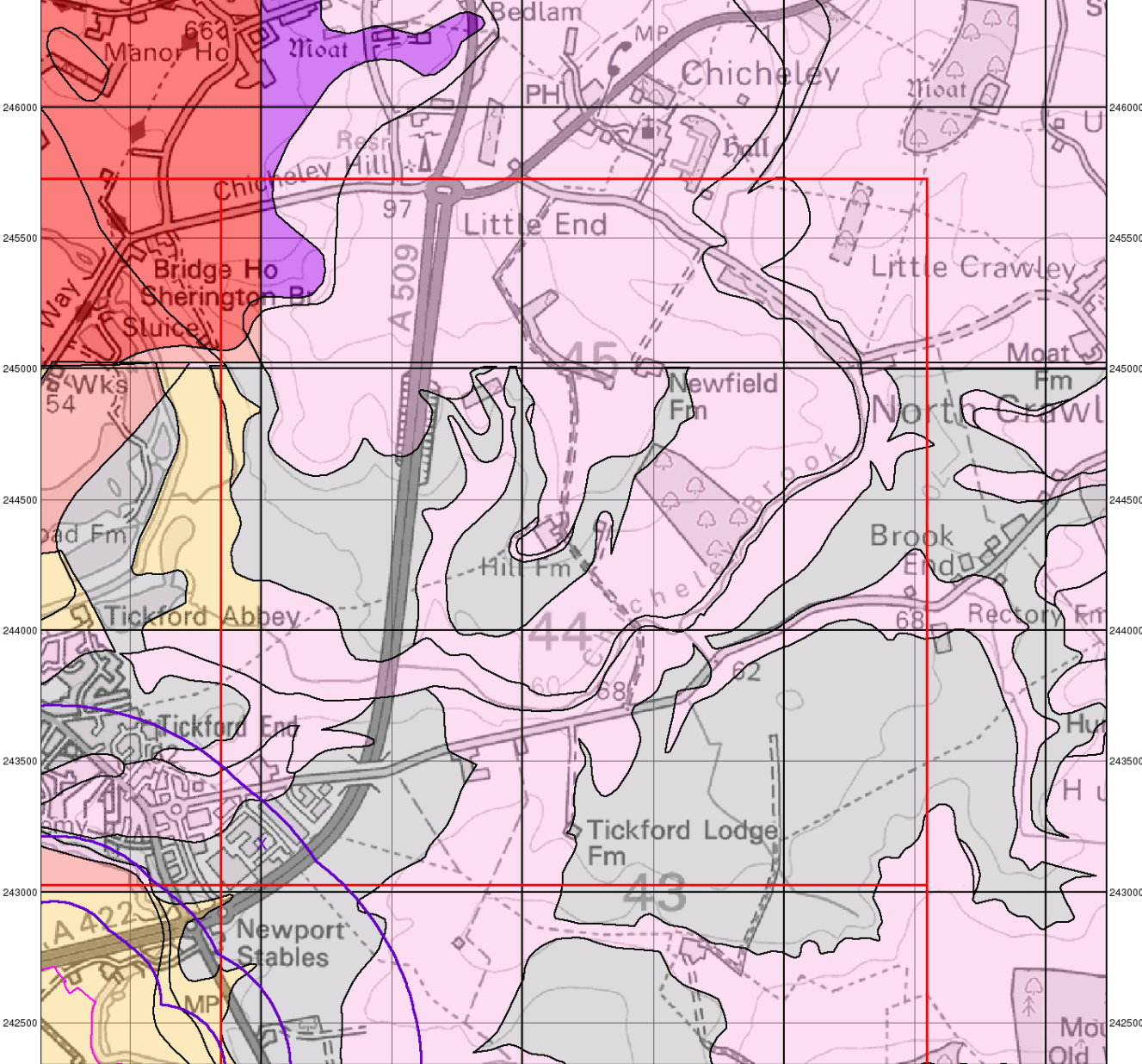
Site Details

Land off Willen Road, Newport Pagnell, Buckinghamshire, MK16 0FE



Tel: 0844 844 9952
 Fax: 0844 844 9951
 Web: www.envirocheck.co.uk

488500 489000 489500 490000 490500 491000 491500 492000



© Crown Copyright. All Rights Reserved. License Number 100022432.



ROLTON GROUP
ENGINEERING THE FUTURE

Groundwater Vulnerability

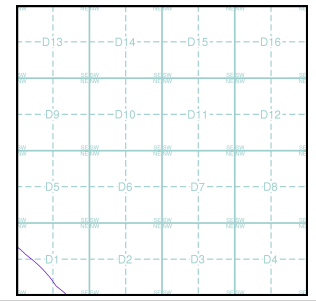
General

- Specified Site
- Specified Buffer(s)
- Bearing Reference Point
- Slice
- Map ID

Agency and Hydrological

- | Bedrock Aquifers | Superficial Aquifers |
|---|---|
| High Vulnerability, Principal Aquifer | High Vulnerability, Principal Aquifer |
| High Vulnerability, Secondary Aquifer | High Vulnerability, Secondary Aquifer |
| Medium Vulnerability, Principal Aquifer | Medium Vulnerability, Principal Aquifer |
| Medium Vulnerability, Secondary Aquifer | Medium Vulnerability, Secondary Aquifer |
| Low Vulnerability, Principal Aquifer | Low Vulnerability, Principal Aquifer |
| Low Vulnerability, Secondary Aquifer | Low Vulnerability, Secondary Aquifer |
| Unproductive Aquifer | |
| Soluble Rock | |

Site Sensitivity Context Map - Slice D



Order Details

Order Number: 233646892_1_1
 Customer Ref: 19-0021
 National Grid Reference: 489000, 243180
 Slice: D
 Site Area (Ha): 40.3
 Search Buffer (m): 1000

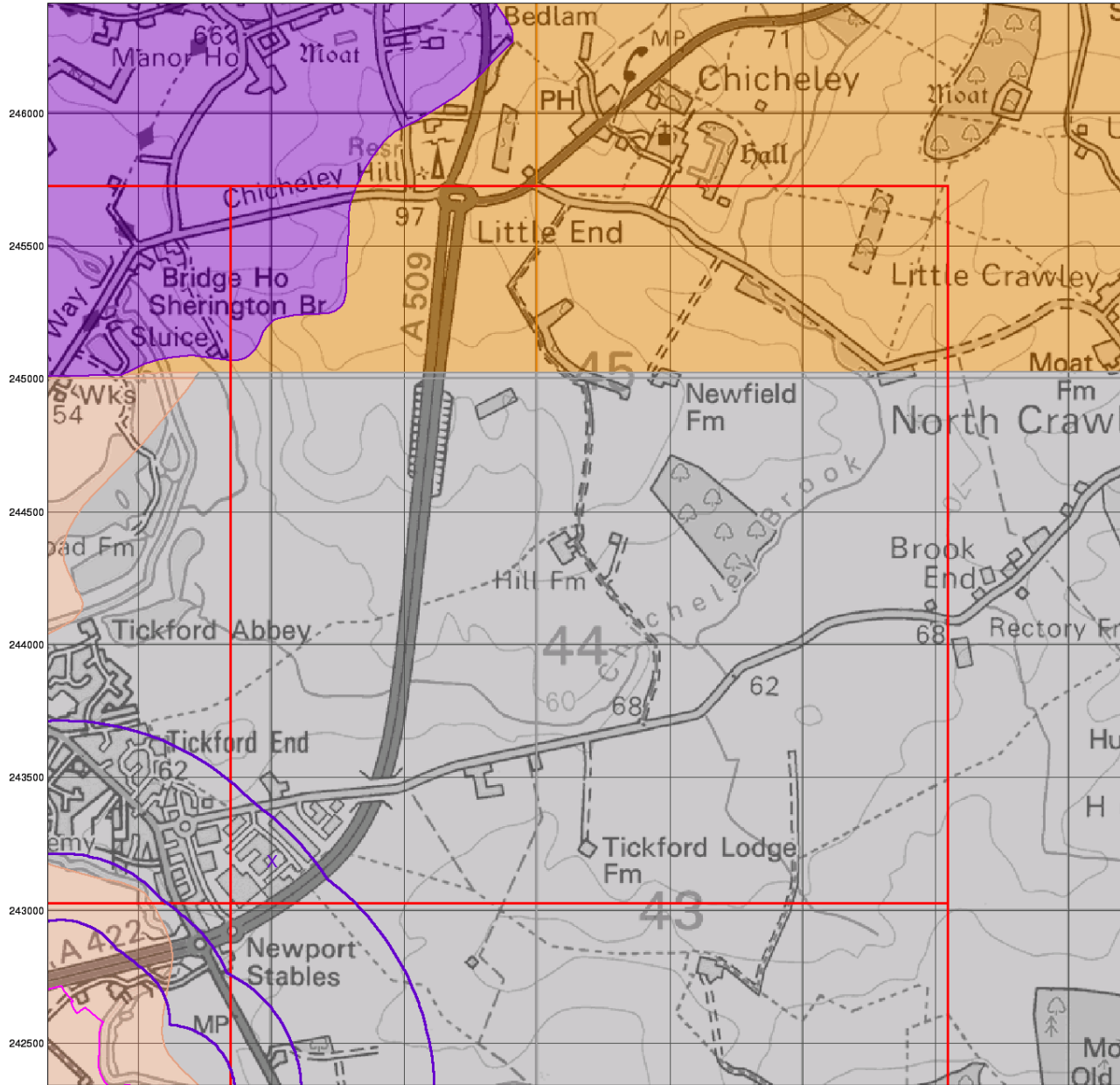
Site Details

Land off Willen Road, Newport Pagnell, Buckinghamshire, MK16 0FE



Tel: 0844 844 9952
 Fax: 0844 844 9951
 Web: www.envirocheck.co.uk

488500 489000 489500 490000 490500 491000 491500 492000



© Crown Copyright. All Rights Reserved. License Number 100022432.

0 1 km



ROLTON GROUP
ENGINEERING THE FUTURE

Bedrock Aquifer Designation

General

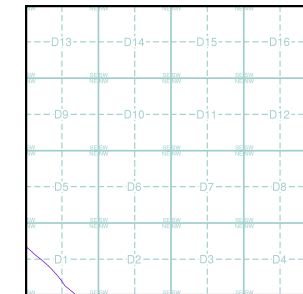
- Specified Site
- Specified Buffer(s)
- Bearing Reference Point
- Slice
- Map ID

Agency and Hydrological

Geological Classes

- Principal Aquifer
- Secondary A Aquifer
- Secondary B Aquifer
- Secondary Undifferentiated
- Unproductive Strata
- Unknown
- Unknown (Lakes and Landslip)

Site Sensitivity Context Map - Slice D



Order Details

Order Number: 233646892_1_1
 Customer Ref: 19-0021
 National Grid Reference: 489000, 243180
 Slice: D
 Site Area (Ha): 40.3
 Search Buffer (m): 1000

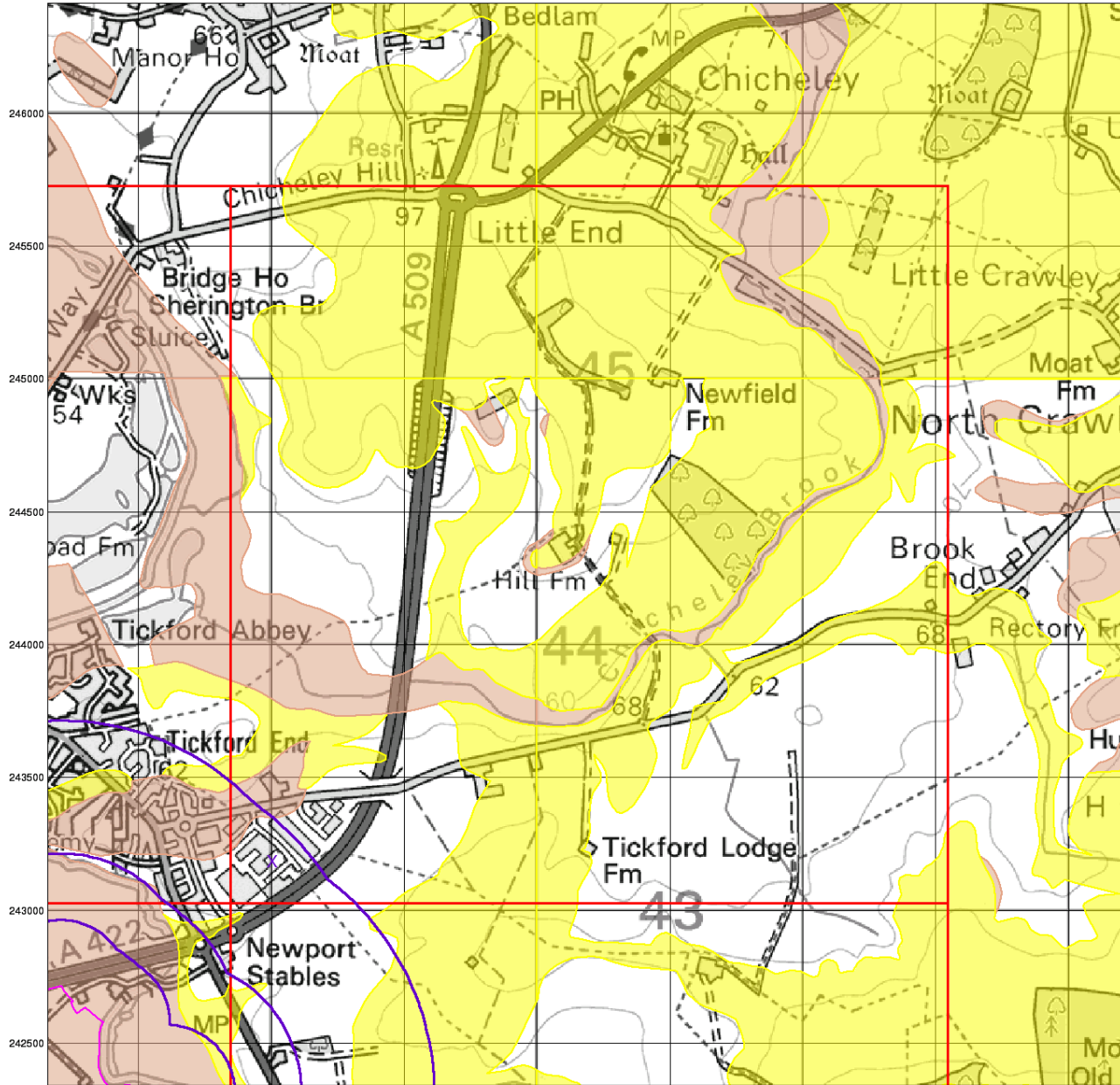
Site Details

Land off Willen Road, Newport Pagnell, Buckinghamshire, MK16 0FE

Landmark
INFORMATION GROUP

Tel: 0844 844 9952
 Fax: 0844 844 9951
 Web: www.envirocheck.co.uk

488500 489000 489500 490000 490500 491000 491500 492000



© Crown Copyright. All Rights Reserved. License Number 100022432.

0 1 km



ROLTON GROUP
ENGINEERING THE FUTURE

Superficial Aquifer Designation

General

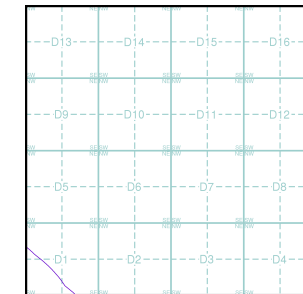
- Specified Site
- Specified Buffer(s)
- Bearing Reference Point
- Slice
- Map ID

Agency and Hydrological

Geological Classes

- Principal Aquifer
- Secondary A Aquifer
- Secondary B Aquifer
- Secondary Undifferentiated
- Unproductive Strata
- Unknown
- Unknown (Lakes and Landslip)

Site Sensitivity Context Map - Slice D



Order Details

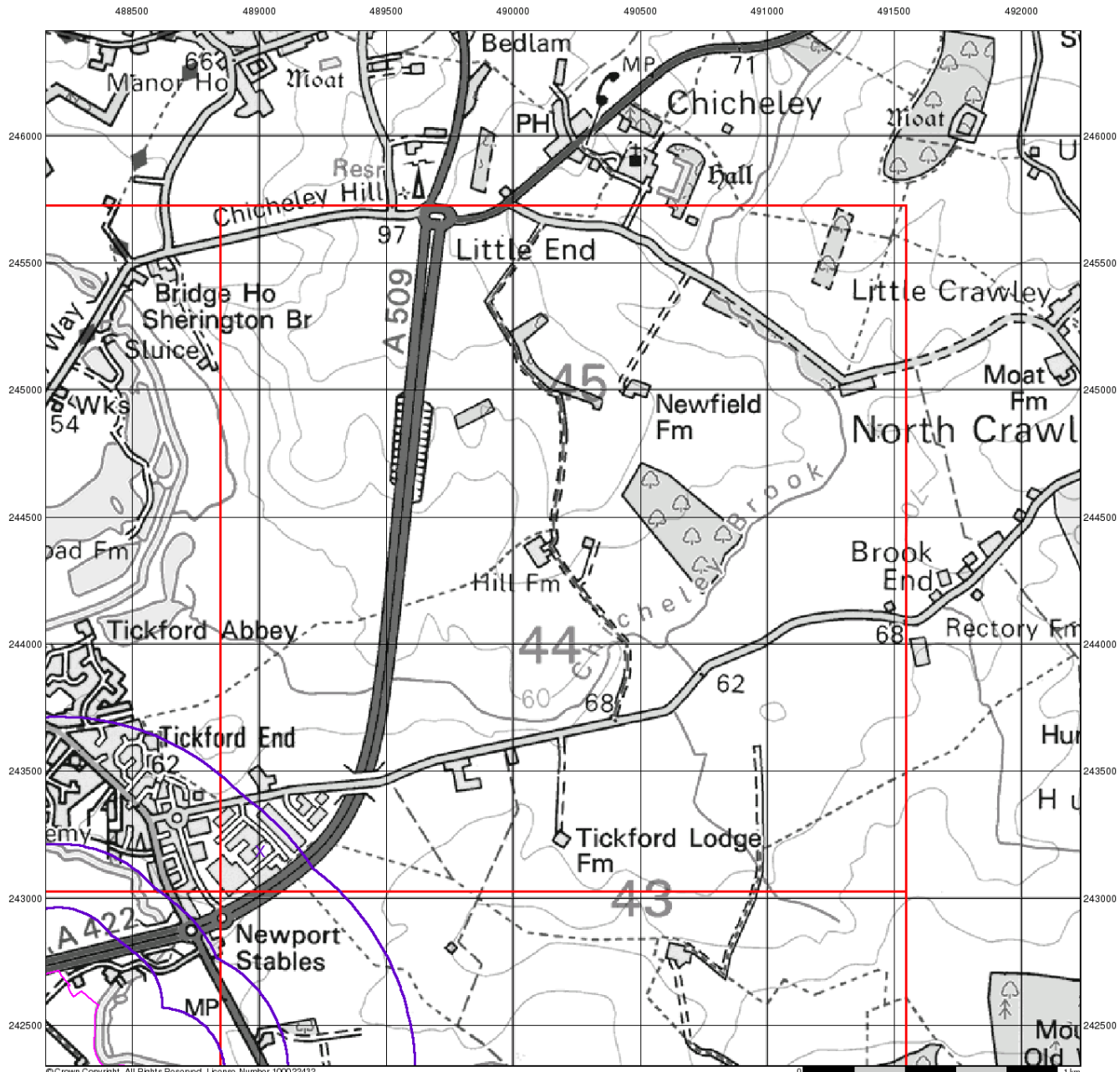
Order Number: 233646892_1_1
 Customer Ref: 19-0021
 National Grid Reference: 489000, 243180
 Slice: D
 Site Area (Ha): 40.3
 Search Buffer (m): 1000

Site Details

Land off Willen Road, Newport Pagnell, Buckinghamshire, MK16 0FE

Landmark
INFORMATION GROUP

Tel: 0844 844 9952
 Fax: 0844 844 9951
 Web: www.envirocheck.co.uk



© Crown Copyright. All Rights Reserved. License Number 100022432.



ROLTON GROUP
ENGINEERING THE FUTURE

Source Protection Zones

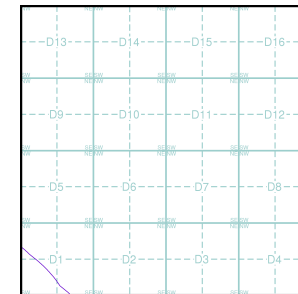
General

- Specified Site
- Specified Buffer(s)
- Bearing Reference Point
- Slice
- Map ID

Agency and Hydrological

- Inner zone (Zone 1)
- Inner zone - subsurface activity only (Zone 1c)
- Outer zone (Zone 2)
- Outer zone - subsurface activity only (Zone 2c)
- Total catchment (Zone 3)
- Total catchment - subsurface activity only (Zone 3c)
- Special interest (Zone 4)

Site Sensitivity Context Map - Slice D



Order Details

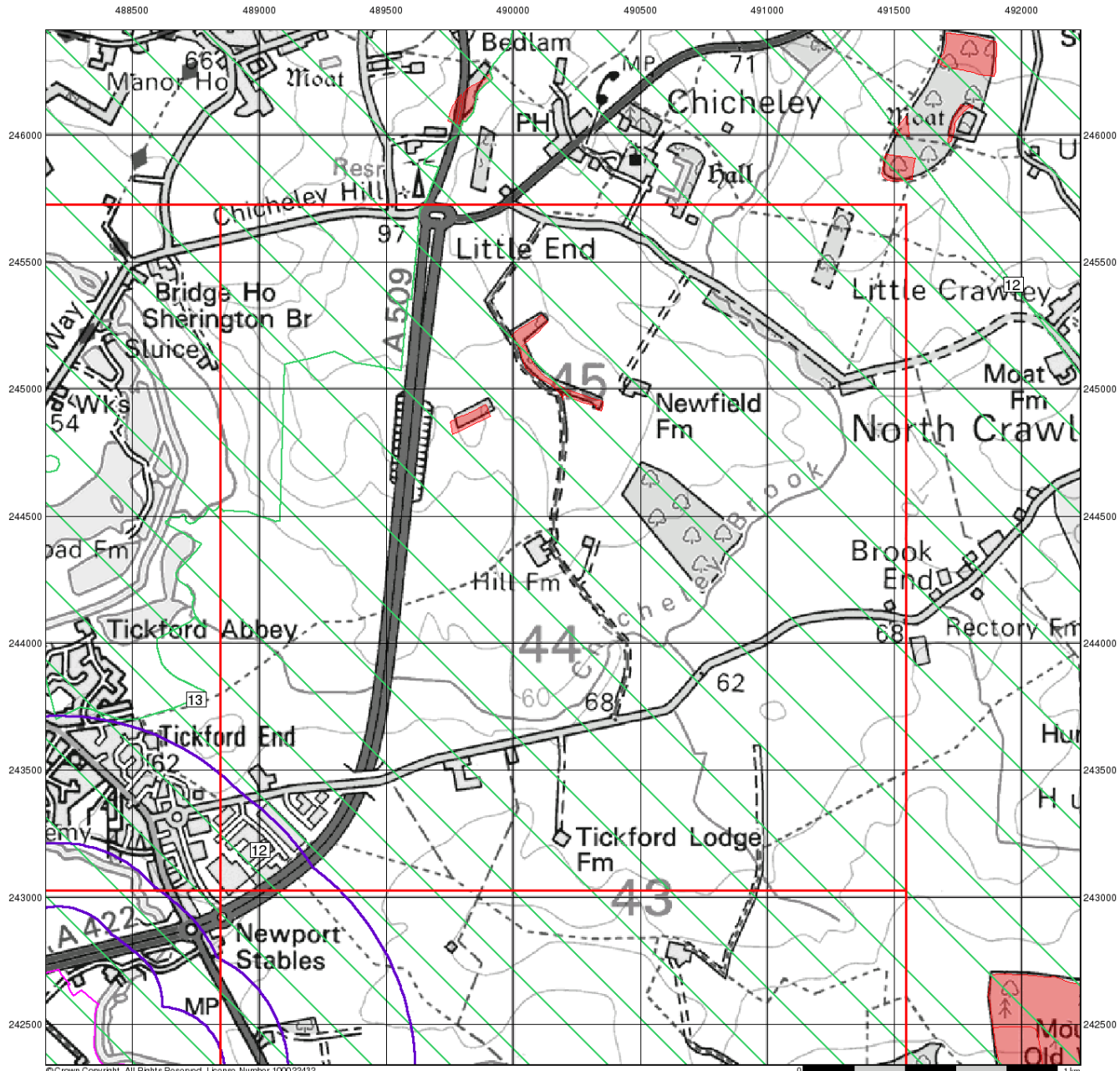
Order Number: 233646892_1_1
 Customer Ref: 19-0021
 National Grid Reference: 489000, 243180
 Slice: D
 Site Area (Ha): 40.3
 Search Buffer (m): 1000

Site Details

Land off Willen Road, Newport Pagnell, Buckinghamshire, MK16 0FE

Landmark
INFORMATION GROUP

Tel: 0844 844 9952
 Fax: 0844 844 9951
 Web: www.envirocheck.co.uk








© Crown Copyright. All Rights Reserved. License Number 100022432.



ROLTON GROUP
ENGINEERING THE FUTURE

Sensitive Land Uses

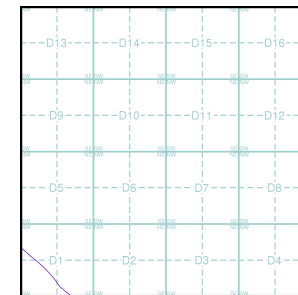
General

-  Specified Site
-  Specified Buffer(s)
-  Bearing Reference Point
-  Slice
-  Map ID

Sensitive Land Uses

-  Ancient Woodland
-  Area of Adopted Green Belt
-  Area of Unadopted Green Belt
-  Area of Outstanding Natural Beauty
-  Environmentally Sensitive Area
-  Forest Park
-  Local Nature Reserve
-  Marine Nature Reserve
-  National Nature Reserve
-  National Park
-  Nitrate Sensitive Area
-  Nitrate Vulnerable Zone
-  Ramsar Site
-  Site of Special Scientific Interest
-  Special Area of Conservation
-  Special Protection Area
-  World Heritage Sites

Site Sensitivity Context Map - Slice D



Order Details

Order Number: 233646892_1_1
 Customer Ref: 19-0021
 National Grid Reference: 489000, 243180
 Slice: D
 Site Area (Ha): 40.3
 Search Buffer (m): 1000

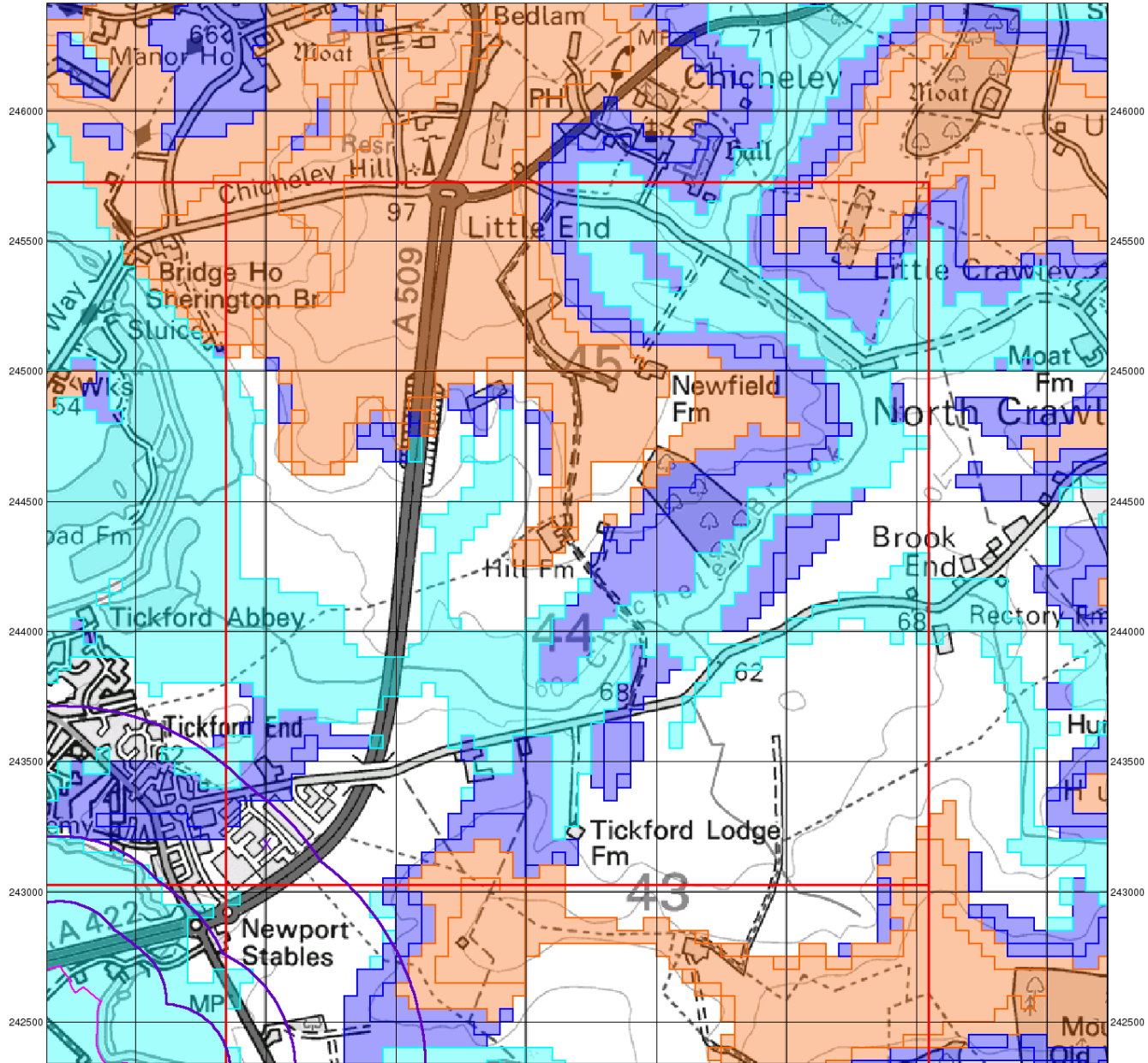
Site Details

Land off Willen Road, Newport Pagnell, Buckinghamshire, MK16 0FE

Landmark
INFORMATION GROUP

Tel: 0844 844 9952
 Fax: 0844 844 9951
 Web: www.envirocheck.co.uk

488500 489000 489500 490000 490500 491000 491500 492000



© Crown Copyright. All Rights Reserved. License Number 100022432



ROLTON GROUP
ENGINEERING THE FUTURE

BGS Flood GFS Data

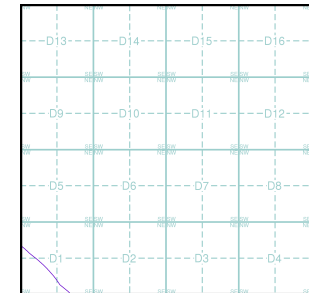
General

- Specified Site
- Specified Buffer(s)
- Bearing Reference Point
- Slice

Agency and Hydrological (Flood)

- Limited Potential for Groundwater Flooding to Occur
- Potential for Groundwater Flooding of Property Situated Below Ground Level
- Potential for Groundwater Flooding to Occur at Surface

Site Sensitivity Context Map - Slice D



Order Details

Order Number: 233646892_1_1
 Customer Ref: 19-0021
 National Grid Reference: 489000, 243180
 Slice: D
 Site Area (Ha): 40.3
 Search Buffer (m): 1000

Site Details

Land off Willen Road, Newport Pagnell, Buckinghamshire, MK16 0FE



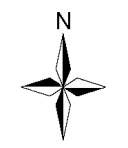
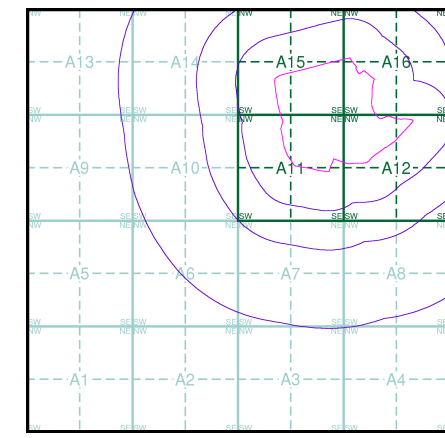
Tel: 0844 844 9952
 Fax: 0844 844 9951
 Web: www.envirocheck.co.uk



ROLTON GROUP
ENGINEERING THE FUTURE

- General**
- Specified Site
 - Specified Buffer(s)
 - Bearing Reference Point
 - Map ID
 - Several of Type at Location
- Agency and Hydrological**
- Contaminated Land Register Entry or Notice (Location)
 - Contaminated Land Register Entry or Notice
 - Discharge Consent
 - Enforcement or Prohibition Notice
 - Integrated Pollution Control
 - Integrated Pollution Prevention Control
 - Local Authority Integrated Pollution Prevention and Control
 - Local Authority Pollution Prevention and Control Enforcement
 - Pollution Incident to Controlled Waters
 - Prosecution Relating to Authorised Processes
 - Prosecution Relating to Controlled Waters
 - Registered Radioactive Substance
 - River Network or Water Feature
 - River Quality Sampling Point
 - Substantiated Pollution Incident Register
 - Water Abstraction
 - Water Industry Act Referral
- Waste**
- BGS Recorded Landfill Site (Location)
 - BGS Recorded Landfill Site
 - EA Historic Landfill (Buffered Point)
 - EA Historic Landfill (Polygon)
 - Integrated Pollution Control Registered Waste Site
 - Licensed Waste Management Facility (Landfill Boundary)
 - Licensed Waste Management Facility (Location)
 - Local Authority Recorded Landfill Site (Location)
 - Local Authority Recorded Landfill Site
 - Potentially Infilled Land (Non-water)
 - Potentially Infilled Land (Non-water)
 - Potentially Infilled Land (Non-water)
 - Potentially Infilled Land (Water)
 - Potentially Infilled Land (Water)
 - Potentially Infilled Land (Water)
 - Registered Landfill Site (Location)
 - Registered Landfill Site (Point Buffered to 100m)
 - Registered Landfill Site (Point Buffered to 250m)
 - Registered Waste Transfer Site (Location)
 - Registered Waste Transfer Site
 - Registered Waste Treatment or Disposal Site (Location)
 - Registered Waste Treatment or Disposal Site
- Hazardous Substances**
- COMAH Site
 - Explosive Site
 - NIHHS Site
 - Planning Hazardous Substance Consent
 - Planning Hazardous Substance Enforcement
- Geological**
- BGS Recorded Mineral Site

Site Sensitivity Map - Slice A



Order Details

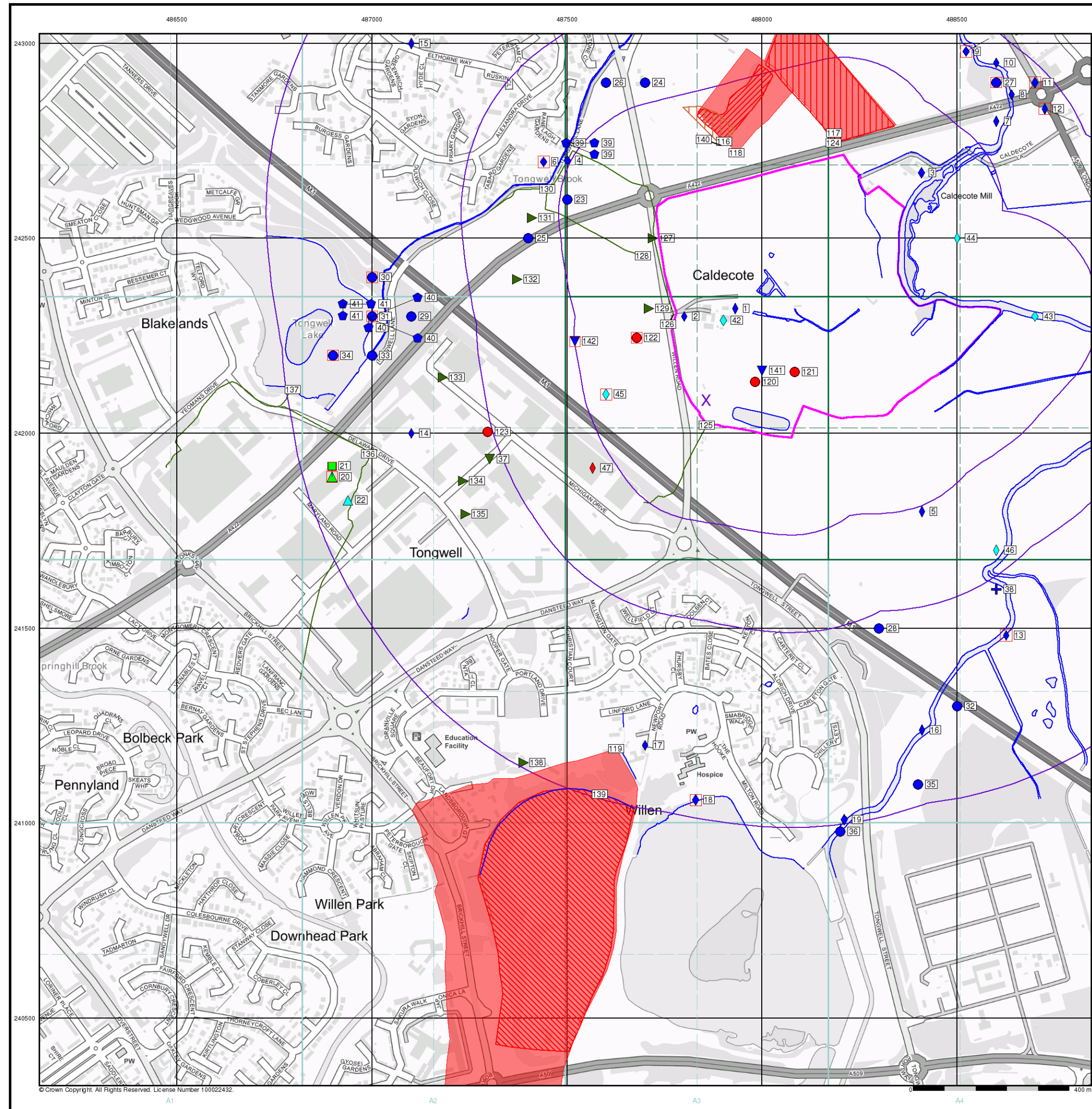
Order Number: 233646892_1_1
 Customer Ref: 19-0021
 National Grid Reference: 487860, 242090
 Slice: A
 Site Area (Ha): 40.3
 Search Buffer (m): 1000

Site Details

Land off Willen Road, Newport Pagnell, Buckinghamshire, MK16 0FE



Tel: 0844 844 9952
 Fax: 0844 844 9951
 Web: www.envirocheck.co.uk



© Crown Copyright. All Rights Reserved. License Number 100022432.



ROLTON GROUP
ENGINEERING THE FUTURE
Industrial Land Use Map

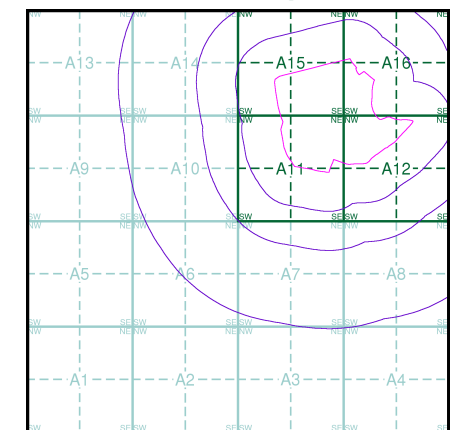
General

- Specified Site
- Specified Buffer(s)
- Bearing Reference Point
- Slice
- Map ID

Industrial Land Use

- Contemporary Trade Directory Entry
- Fuel Station Entry
- Gas Pipeline
- Points of Interest - Commercial Services
- Points of Interest - Education and Health
- Points of Interest - Manufacturing and Production
- Points of Interest - Public Infrastructure
- Points of Interest - Recreational and Environmental
- Underground Electrical Cables

Industrial Land Use Map - Slice A



Order Details

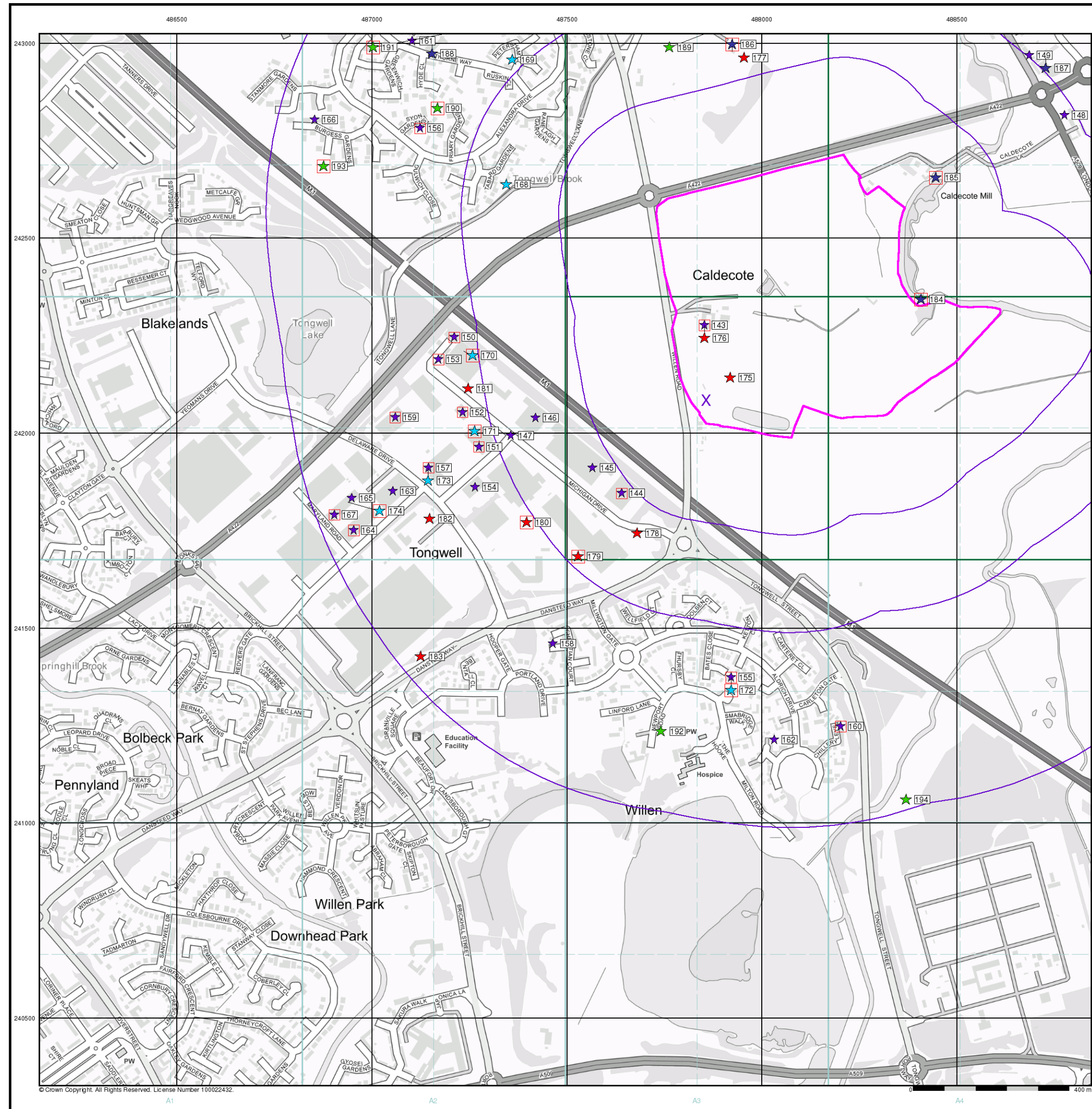
Order Number: 233646892_1_1
 Customer Ref: 19-0021
 National Grid Reference: 487860, 242090
 Slice: A
 Site Area (Ha): 40.3
 Search Buffer (m): 1000

Site Details

Land off Willen Road, Newport Pagnell, Buckinghamshire, MK16 0FE



Tel: 0844 844 9952
 Fax: 0844 844 9951
 Web: www.envirocheck.co.uk



© Crown Copyright. All Rights Reserved. License Number 100022432.