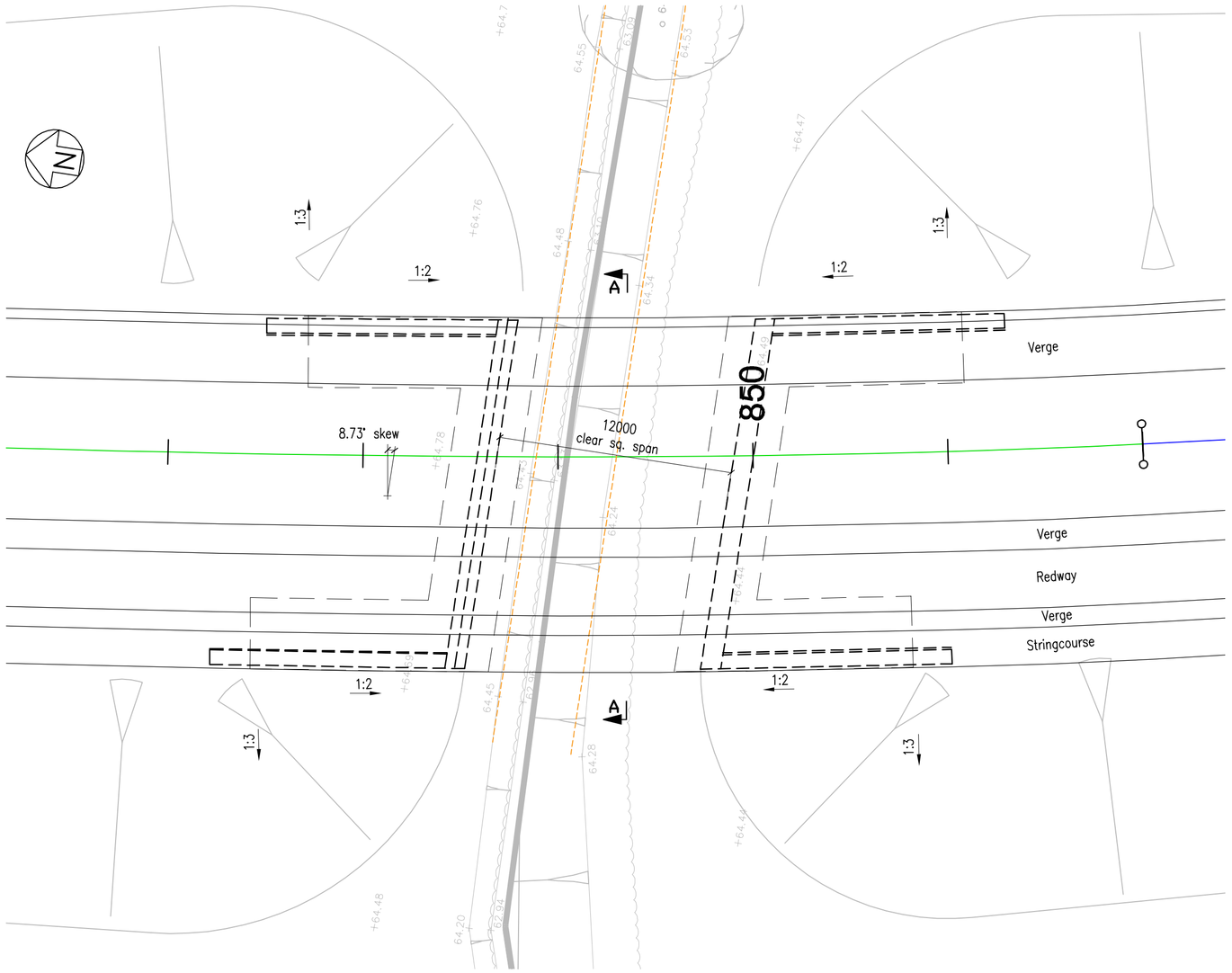

PLAN
1:200

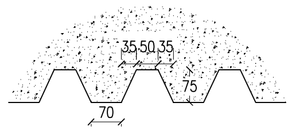

SECTION B–B
1:10

LOCATION PLAN
1:25000

NOTES

1. ALL DIMENSIONS ARE IN MILLIMETERS UNLESS NOTED OTHERWISE.
2. ALL LEVELS ARE IN METERS TO ORDNANCE DATUM UNLESS NOTED OTHERWISE.

NOISE BARRIER

3. THE REQUIREMENT FOR A NOISE BARRIER ON THE STRUCTURE IS TO BE REVIEWED AT DETAILED DESIGN STAGE.

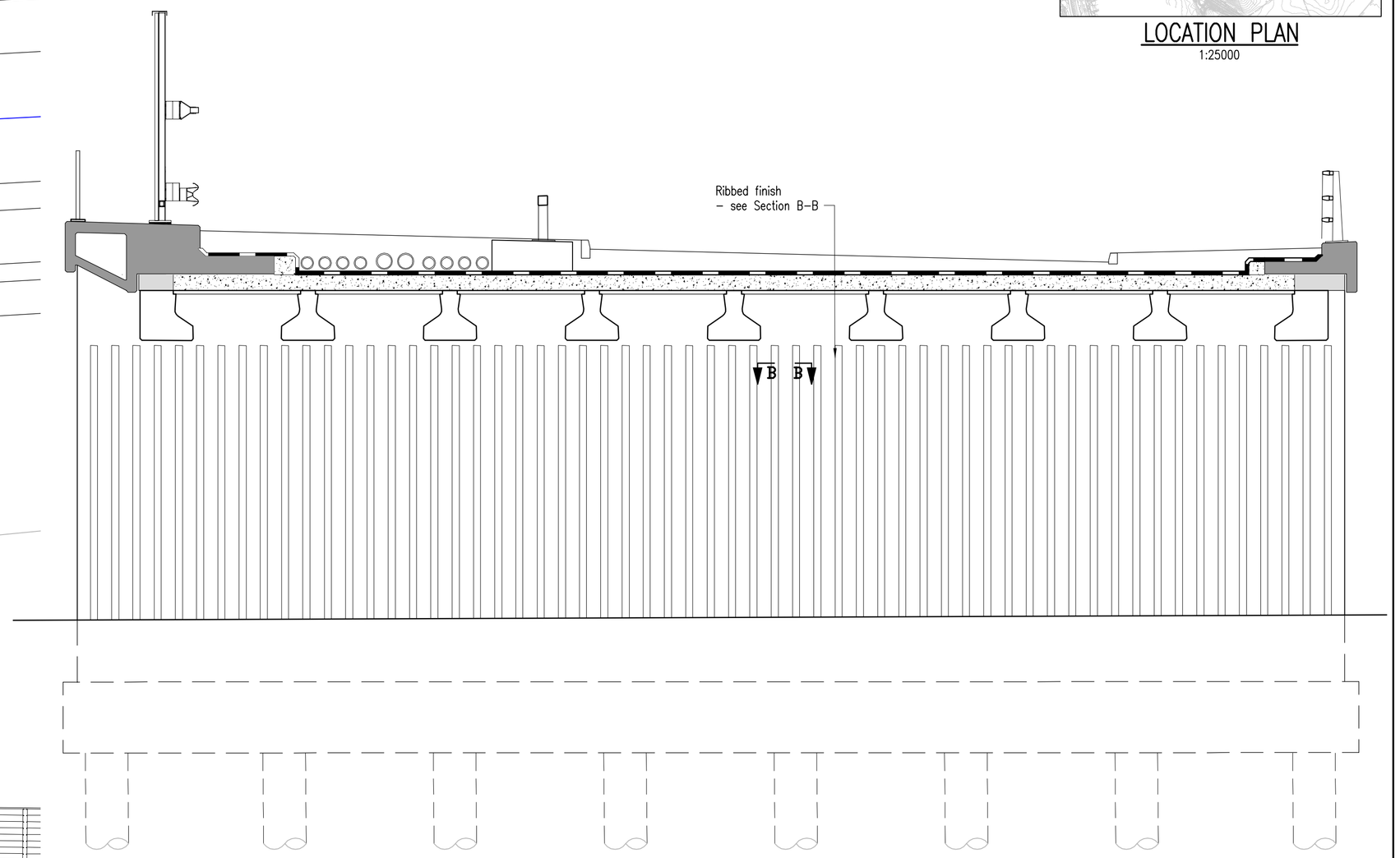

NORTH ABUTMENT ELEVATION
1:50

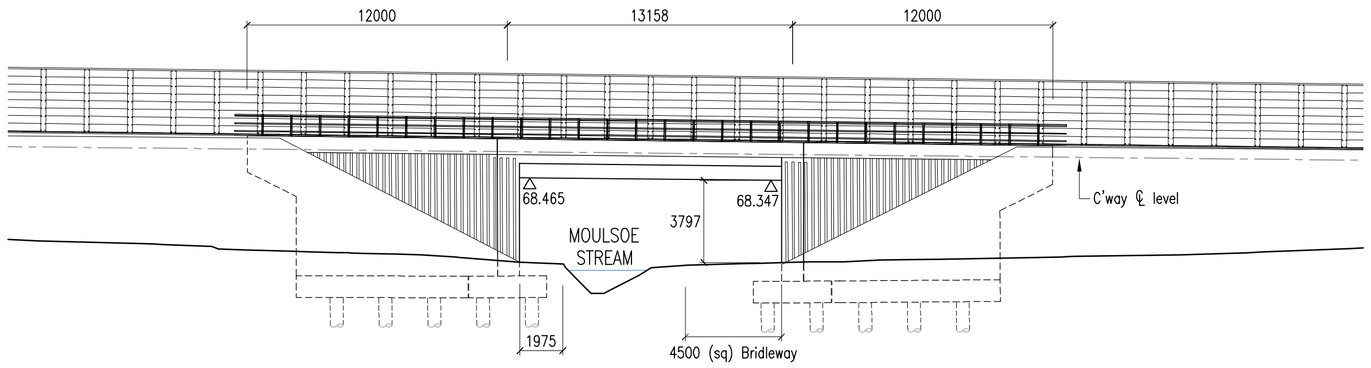

WEST ELEVATION (EAST ELEVATION SIMILAR BUT HANDED)
1:200

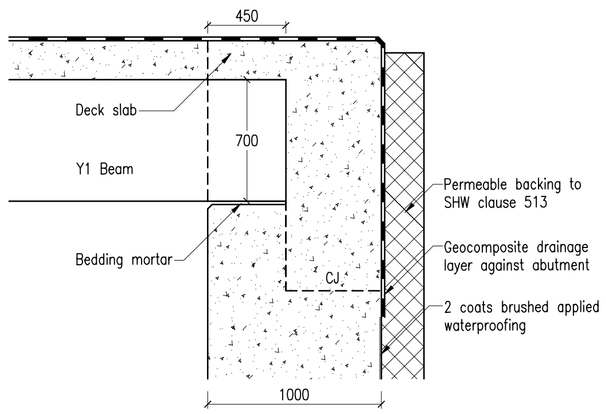

DECK END DETAIL
1:25

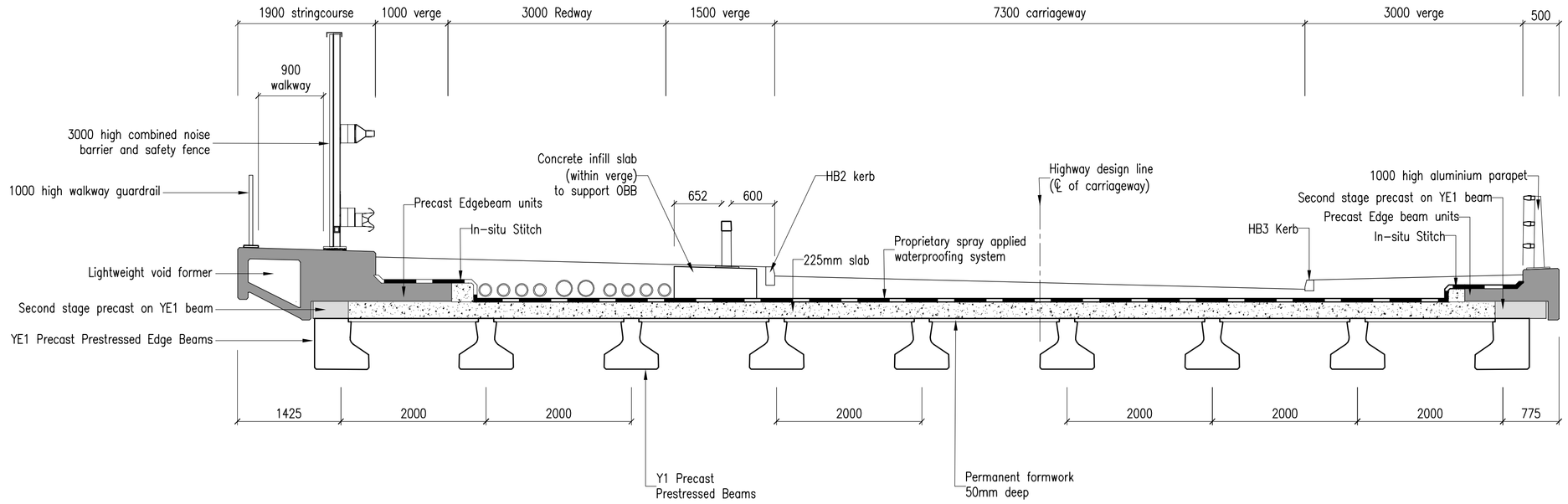

SECTION A–A
1:50

REV	DATE	BY	DESCRIPTION	CHK	APD
P02	26/03/21	AWT	NOTE 3 ADDED. SECTION B–B REVISED.	RBP	JSCS
P01	11/02/21	CPW	INITIAL ISSUE	RBP	JSCS

DRAWING STATUS: S2-FOR INFORMATION

wsp
Mountbatten House, Basing View, Basingstoke, RG21 4HJ, UK
T+ 44 (0) 1256 318 800, F+ 44 (0) 1256 318 700
wsp.com

CLIENT: BERKELEY STRATEGIC

ARCHITECT:

SITE/PROJECT: MILTON KEYNES EAST

TITLE: MOULSOE STREAM BRIDGE

SCALE @ A1:	CHECKED:		APPROVED:
AS SHOWN	JSCS		PD
PROJECT No: 70014859	DESIGN: JSCS	DRAWN: CPW	DATE: January 21

DRAWING No: MKE-WSP-CBR-MSB-DR-BR-001 REV: P02

© WSP UK Ltd

\\ser01bas1uk.corp.pbwan.net\projects\70014859 – milton keynes east 2015\e models and drawings\bridges\wip\mke-wsp-cbr-msb-dr-br-001.dwg, 25/03/2021 06:14, Townrow, Alex