

# **PUBLIC NOTICE**

## **NOTICE OF CONFIRMATION OF PUBLIC PATH ORDER**

### **HIGHWAYS ACT 1980**

#### **THE COUNCIL FOR THE BOROUGH OF MILTON KEYNES (FOOTPATH NUMBER 9, BOW BRICKHILL) PUBLIC PATH DIVERSION ORDER (No.2) 2000**

On the 2<sup>nd</sup> December 2008, the Council of the Borough of Milton Keynes confirmed the above order made under section 119 of the Highways Act 1980.

The effect of the order as confirmed is to divert the public footpath running from point A (OSGR 9084 3468) in a north-westerly direction for a distance of approximately 12 metres to point B (OSGR 9083 3469) then in an east-north easterly direction for a distance of approximately 115 metres to point C (OSGR 9094 3472) to a line running from point A (OSGR 9084 3468) in a north easterly direction for a distance of approximately 5 metres to point D (OSGR 9084 3469), then in a south easterly direction for a distance of approximately 30 metres to point E (OSGR 9086 3467) then in a north easterly direction for a distance of approximately 90 metres to point C (OSGR 9094 3472) at its intersection with the existing route of footpath number 9 as shown on the order map. The footpath will have a width throughout of 1.8 metres.

A copy of the order as confirmed and the order map have been placed and may be seen free of charge at the Milton Keynes Council, Civic Offices, 1 Saxon Gate East, Milton Keynes between 9.00am and 5.00pm on any working day and also at Milton Keynes Library, 555 Silbury Boulevard, Milton Keynes and Woburn Sands Library, Friends Meeting House, during normal opening hours. Copies of the Order and map may be purchased from the Civic Offices at the price of £3.00.

The order comes into force on the 3<sup>rd</sup> January 2009, but if a person aggrieved by the order wants to question its validity, or that of any provision contained in it, on the ground that it is not within the powers of the Highways Act 1980 as amended, or on the ground that any requirement of the Act, as amended, or of any regulation made under the Act has not been complied with in relation to the order, he or she may, under paragraph 2 of Schedule 2 to the Act as applied by paragraph 5 of Schedule 6 to the Act, within 6 weeks from the 4<sup>th</sup> December 2008, make an application to the High Court.

4<sup>th</sup> December 2008

Civic Offices  
1 Saxon Gate East  
Central Milton Keynes



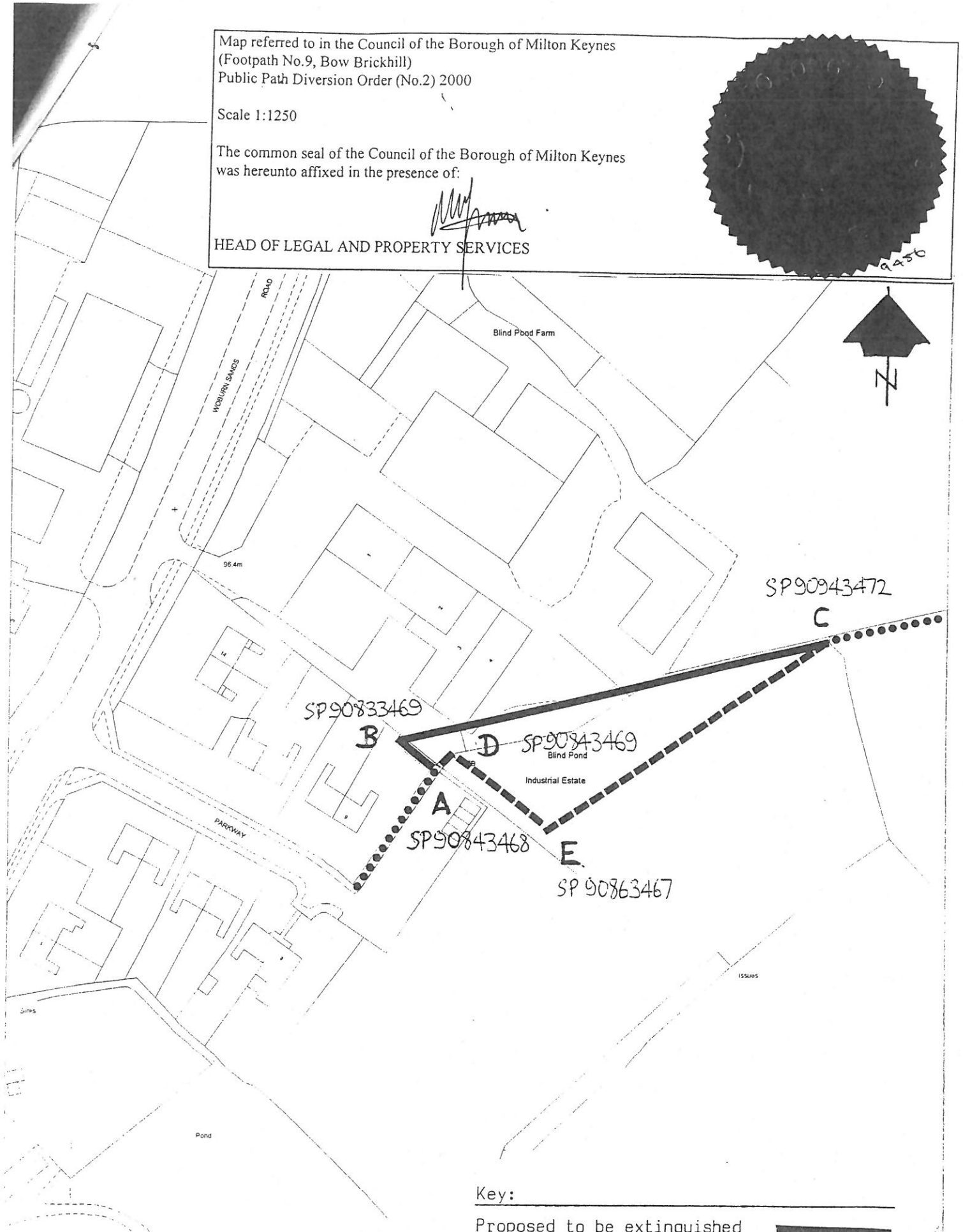

Philip McCourt  
Head of Legal Services and Monitoring Officer

Map referred to in the Council of the Borough of Milton Keynes  
(Footpath No.9, Bow Brickhill)  
Public Path Diversion Order (No.2) 2000


Scale 1:1250


The common seal of the Council of the Borough of Milton Keynes  
was hereunto affixed in the presence of:


HEAD OF LEGAL AND PROPERTY SERVICES



Key:

Proposed to be extinguished 

Proposed route of diversion 

Unaffected section 

Scale of plan 1/1250

Reproduced from Ordnance Survey with the  
permission of the Controller of HMSO.  
Crown Copyright Reserved.  
Licence No LAO78638